

PHASE I ENVIRONMENTAL SITE ASSESSMENT
6035 Avondale Avenue
Linda, California
May 10, 2021

Prepared For:

Yuba-Sutter Transit Authority
Attn: Adam Hansen
2100 B Street
Marysville, CA 95901

adam@yubasuttertransit.com



N|V|5

48 Bellarmine Court
Suite 40
Chico, CA 95928

Project No. 71112.00



May 11, 2021
Project No. 71112.00

Mr. Adam Hansen
Yuba-Sutter Transit Authority
2100 B Street
Marysville, CA 95901
Email: adam@yubasuttertransit.com
Phone: 530.634.6880

REFERENCE: Phase I Environmental Site Assessment
6035 Avondale Avenue
Linda, Yuba County, California
Yuba County Assessor Parcel Number: 020-030-048

Dear Mr. Hansen:

NV5 completed a Phase I Environmental Site Assessment (ESA) of the referenced property in Linda, Yuba County, California. The property comprises Yuba County Assessor Parcel Number (APN) 020-030-048, with a total area of approximately 19.72 acres. The ESA included research and review of records and discussion with the current property owner’s representative. This report presents the findings of the ESA, as well as NV5’s opinions and conclusions regarding the presence of recognized environmental conditions at the site.

Qualifications of Environmental Professional

We declare that, to the best of our professional knowledge and belief, we meet the definition of “environmental professional” as defined in §312.10 of 40 CFR 312. We have the specific qualifications based on education, training, and experience to assess a property of the nature, history, and setting of the subject property. We developed and performed the “all appropriate inquiries” in general conformance with the standards and practices set forth in 40 CFR Part 312.

NV5 appreciates the opportunity to be of service on this important project. If you have questions or require additional information, please contact the undersigned.

Sincerely,
NV5

Prepared by:

Craig Bourne, PG 8564
Project Geologist



Reviewed by:

Heidi Cummings, PG 7732
Senior Geologist




TABLE OF CONTENTS

1.0	INTRODUCTION.....	1
1.1	PURPOSE.....	1
1.2	SCOPE.....	2
1.3	GUIDING PRINCIPLES.....	2
2.0	SITE DESCRIPTION.....	3
2.1	SITE LOCATION AND DESCRIPTION.....	3
2.2	CURRENT SITE USES/OPERATIONS.....	3
2.3	CURRENT USES ON ADJACENT PROPERTIES.....	4
3.0	USER PROVIDED INFORMATION.....	4
3.1	TITLE RECORDS.....	4
3.2	ENVIRONMENTAL LIENS OR ACTIVITY AND USE LIMITATIONS.....	4
3.3	QUESTIONNAIRE.....	4
3.4	OWNER/SITE MANAGER/OCCUPANT INFORMATION.....	4
3.5	REASON FOR PERFORMING THE PHASE I ESA.....	4
3.6	INTENDED USE OF THE PROPERTY.....	4
4.0	PREVIOUS INVESTIGATION.....	5
4.1	2005 PHASE I ESA.....	5
4.2	2005 HEALTH ASSESSMENT.....	5
4.3	2019 GROUNDWATER AND SOIL VAPOR INVESTIGATION.....	6
4.4	2020 ADDITIONAL SOIL VAPOR SAMPLING.....	6
4.5	CVRWQCB REVIEW OF REPORT OF FINDINGS.....	6
5.0	RECORDS REVIEW.....	6
5.1	STANDARD ENVIRONMENTAL RECORDS SOURCES.....	6
5.1.1	Orphan Sites.....	7
5.2	ADDITIONAL ENVIRONMENTAL RECORDS SOURCES.....	8
5.2.1	Yuba County Environmental Health Department.....	8
5.2.2	Linda Fire Department.....	8
5.2.3	State Water Resources Control Board.....	8
5.2.4	Department of Toxic Substances Control.....	8
5.3	PHYSICAL SETTING AND SOURCES.....	8
5.3.1	Regional Physiographic Conditions.....	8
5.3.2	Geologic Conditions.....	8
5.3.3	Radon.....	9
5.3.4	Soil Conditions.....	9
5.3.5	Groundwater Conditions.....	9
5.3.6	Nearest Surface Water.....	9
5.4	HISTORICAL USE INFORMATION ON THE PROPERTY AND SURROUNDING PROPERTIES..	10
5.4.1	Sanborn Fire Insurance Maps.....	10
5.4.2	Topographic Maps.....	10

5.4.3	Aerial Photographs	10
5.4.4	City Directory.....	11
6.0	SITE RECONNAISSANCE.....	11
6.1	METHODOLOGY AND LIMITING CONDITIONS.....	11
6.2	OBSERVATIONS	12
6.3	ADJACENT PROPERTY OBSERVATIONS	12
7.0	VAPOR ENCROACHMENT SCREENING.....	13
8.0	INTERVIEWS.....	13
8.1	INTERVIEW WITH OWNER/SITE MANAGER.....	13
9.0	FINDINGS.....	13
10.0	OPINION.....	14
11.0	DATA GAPS / DEVIATIONS	15
12.0	CONCLUSIONS AND RECOMMENDATIONS	15
13.0	LIMITATIONS	15
14.0	REFERENCES	16

FIGURES

1	Site Location Map
2	Site Plan
3	Site Plan, Western Features
4	Site Plan, Eastern Features

APPENDICES

A	EDR Reports
B	User and Key Site Manager Questionnaires
C	Background Documents
D	Photographic Log

ABBREVIATIONS AND ACRONYMS

APN	Assessor Parcel Number
AST	aboveground storage tank
ASTM	ASTM International
AUL	Activity and Use Limitation
CERCLA	Comprehensive Environmental Response Compensation and Liability Act
CFR	Code of Federal Regulations
CREC	controlled recognized environmental condition
CVRWQCB	Central Valley Region Regional Water Quality Control Board
DDT	dichlorodiphenyltrichloroethane
DTSC	Department of Toxic Substances Control
EDR	Environmental Data Resources, Inc.
ESA	Environmental Site Assessment
FRFP	Feather River Forest Products
HREC	historical recognized environmental condition
HWTS	Hazardous Waste Tracking System
LFD	Linda Fire Department
LTCP	Low-Threat UST Case Closure Policy
PAH	polynuclear aromatic hydrocarbon
PCE	tetrachloroethene
pCi/L	picoCuries per liter
REC	recognized environmental condition
Sanborn	Sanborn Map Company
SR	State Route
SWRCB	State Water Resources Control Board
TCE	trichloroethene
USGS	United States Geological Survey
UST	underground storage tank
VOCs	volatile organic compounds
WKA	Wallace-Kuhl & Associates
YCEHD	Yuba County Environmental Health Department

1.0 INTRODUCTION

NV5 performed a Phase I Environmental Site Assessment (ESA) of Yuba County Assessor Parcel Number (APN) 020-030-048. The subject site comprises approximately 19.72 acres with the address of 6035 Avondale Avenue in Linda, California. The ESA was performed in general accordance with NV5’s proposal (PC21.067) dated April 9, 2021. Findings of the Phase I ESA are presented herein.

1.1 PURPOSE

The purpose of the Phase I ESA is to evaluate whether there is evidence of recognized environmental conditions (RECs) which may have impacted or could potentially impact the subject property. The Phase I ESA was performed using ASTM International (ASTM) Standard Practice for Environmental Site Assessments: Phase I Environmental Site Assessment Process (Designation: E1527-13) (ASTM, 2013) as a guideline. The E1527-13 document was identified in the Monday, December 30, 2013 Federal Register Environmental Protection Agency 40 Code of Federal Regulations (CFR), Part 312 Amendment to Standard and Practices for All Appropriate Inquiries Under CERCLA, as an acceptable guidance document for performing Phase I ESAs that satisfy the federal requirements for the conduct of all appropriate inquiries under Section 101(35)(B) of the Comprehensive Environmental Response Compensation and Liability Act (CERCLA).

The term “recognized environmental condition” as defined by the E1527-13 document pertains to the presence or likely presence of hazardous substances or petroleum products under conditions that indicate an existing release, a past release, or a material threat of a release into structures or into the ground, groundwater, or surface water. The term “recognized environmental condition” is not intended to include de minimis conditions that generally do not present a threat to human health or the environment and that generally would not be the subject of an enforcement action if brought to the attention of appropriate governmental agencies.

The term “historical recognized environmental condition” (HREC) is defined by the E1527 document as a past release of any hazardous substances or petroleum products that has occurred in connection with the property and has been addressed to the satisfaction of the applicable regulatory authority or meeting unrestricted use criteria established by a regulatory authority, without subjecting the property to any required controls (for example, property use restrictions, activity and use limitations, institutional controls, or engineering controls).

The term “controlled recognized environmental condition” (CREC) is defined by the E1527 document as a REC resulting from a past release of hazardous substances or petroleum products that has been addressed to the satisfaction of the applicable regulatory authority (for example, as evidenced by the issuance of a no further action letter or equivalent, or meeting risk-based criteria established by regulatory authority), with hazardous substances or petroleum products allowed to remain in place subject to the implementation of required controls (for example, property use restrictions, activity and use limitations, institutional controls, or engineering controls). For example, if a leaking underground storage tank has been cleaned up to a commercial use standard, but does not meet unrestricted residential cleanup criteria, this would be considered a controlled REC. The “control” is represented by the restriction that the property use remains commercial. A condition identified as a controlled REC does not imply that the environmental professional has evaluated or confirmed the

adequacy, implementation, or continued effectiveness of the required control that has been or is intended to be implemented.

The information provided in this report is based on specific assessment tasks set forth in the ASTM guideline, and is not meant to be comprehensive, to identify all potential concerns, or to eliminate risks associated with environmental conditions. NV5 used judgment and experience to arrive at the findings and conclusions presented in this report; therefore, the findings and conclusions are not scientific certainties. Environmental conditions may exist at the site that were not identified or encountered as a result of this Phase I ESA. Additional limitations of the Phase I ESA are discussed in Section 13 of this report.

1.2 SCOPE

The Phase I ESA included research of local records, review of information provided by an environmental database firm, surface reconnaissance, and interviews as described below.

- NV5 researched the history of the property and vicinity (generally, within a half-mile radius of the site).
- NV5 reviewed information provided by Environmental Data Resources, Inc. (EDR), an environmental database research firm. The EDR report (Appendix A) provided federal and state information intended to meet ASTM standards for the ESA.
- NV5 observed surface conditions at the property and reviewed current and historical aerial photographs, parcel maps, Sanborn Map Company (Sanborn) fire insurance maps, topographic maps, and geologic maps of the area.
- NV5 discussed past site activities and history of the property with the local officials and regulatory personnel. NV5 submitted a questionnaire regarding historical site activities to the current property owners. The completed questionnaires are included in Appendix B.
- NV5 reviewed documentation of previous investigations of the site and communications between the site owners, their subcontractors and regulatory agencies regarding environmental conditions affecting the subject property.

1.3 GUIDING PRINCIPLES

The following principles are set forth in the ASTM guidance document and are an integral part of the Phase I ESA practice:

Uncertainty Not Eliminated – No environmental site assessment can wholly eliminate uncertainty regarding the potential for recognized environmental conditions in connection with a property. Performance of this practice is intended to reduce, but not eliminate, uncertainty regarding the potential for recognized environmental conditions in connection with a property, and this practice recognizes reasonable limits of time and cost.

Not Exhaustive – The practice of “all appropriate inquiries” does not mean an exhaustive assessment of a property. There is a point at which the cost of information obtained, or the time required to gather it outweighs the usefulness of the information and, in fact, may be a material detriment to the orderly completion of transactions. One of the purposes of this practice is to identify a balance between the competing goals of limiting the costs and time demands inherent in

performing an environmental site assessment and the reduction of uncertainty about unknown conditions resulting from additional information.

Level of Inquiry is Variable – Not every property will warrant the same level of assessment. Consistent with good commercial and customary practice, the appropriate level of environmental site assessment will be guided by the type of property subject to assessment, the expertise and risk tolerance of the user and the information developed in the course of the inquiry. No subsurface investigation, sampling or laboratory analysis was performed as part of this ESA. Such additional investigation would tend to further reduce risks associated with environmental conditions, but at increased cost. An evaluation of business environmental risk associated with a parcel of commercial real estate may necessitate investigation beyond that identified in the ASTM guidance document. We rely on our client to assess business environmental risk and to determine the level of assessment that is required, if any, beyond this Phase I ESA.

Comparison with Subsequent Inquiry – It should not be concluded or assumed that an inquiry was not “all appropriate inquiries” merely because the inquiry did not identify recognized environmental conditions in connection with a property. Environmental site assessments must be evaluated based on the reasonableness of judgments made at the time and under the circumstances in which they were made. Subsequent environmental site assessments should not be considered valid standards to judge the appropriateness of any prior assessment based on hindsight, new information, use of developing technology or analytical techniques, or other factors.

2.0 SITE DESCRIPTION

This section describes the site location, current site and adjacent land uses and previous environmental assessments.

2.1 SITE LOCATION AND DESCRIPTION

The approximately 19.72-acre subject property is located at 6035 Avondale Avenue in Linda, Yuba County, California. The property is accessed from State Route (SR) 70 by traveling northeast on Feather River Boulevard, east on North Beale Road, then north on Avondale Avenue. A site location map is presented as Figure 1. The property is referenced as Yuba County APN 020-030-048. A site plan is presented as Figure 2.

Referencing the *Yuba City Quadrangle 7.5 Minute Series (Topographic)* map (United States Geological Survey [USGS], 2018), the subject property is in Township 15 North and Range 4 East, based on the Mount Diablo geodetic datum. The site is centered at about latitude 39.1280 degrees north and longitude 121.5682 degrees west. The property elevation is approximately 66 feet above mean sea level with flat lying surface topography. The site vicinity slopes regionally to the southeast.

2.2 CURRENT SITE USES/OPERATIONS

The subject property is currently vacant and undeveloped.

2.3 CURRENT USES ON ADJACENT PROPERTIES

The subject property is bounded by a levee and agricultural properties to the north, residential properties to the northeast, commercial properties to the west and southeast, and North Beale Road and undeveloped properties to the south.

3.0 USER PROVIDED INFORMATION

3.1 TITLE RECORDS

NV5 researched the ownership of the subject property by interview and review of information contained in the ParcelQuest online database (Parcelquest.com, viewed on April 8, 2021). NV5 review the Preliminary Title Report from First American Title Company dated March 4, 2021 provided by Yuba Sutter Transit Authority. The listed owner's are Richard D. Brazil and Carole A. Brazil, Trustees of the Richard (Rico) D. Brazil Trust and Carole A. Brazil and Richard D. Brazil, Trustees of the Carole A. Brazil Trust.

3.2 ENVIRONMENTAL LIENS OR ACTIVITY AND USE LIMITATIONS

Research of environmental liens and Activity and Use Limitations (AULs) was not included in the Phase I ESA. The property owners did not indicate knowledge of recorded environmental liens or AULs for the subject property.

3.3 QUESTIONNAIRE

The owner/key site manager questionnaire for the subject property was completed by Mr. John P. Taylor of Coldwell Banker Commercial Valley Brokers, the real estate agent for the subject property owners. The user questionnaire was completed by Mr. Keith Martin of the Yuba-Sutter Transit Authority. Copies of the completed questionnaires are included in Appendix B.

3.4 OWNER/SITE MANAGER/OCCUPANT INFORMATION

The current owner of the subject property is Carole A. Brazil. Property owners or their representatives were interviewed. NV5 discussed current and historical activities conducted at the subject property. The informal interviews are summarized in Section 8 of this report.

3.5 REASON FOR PERFORMING THE PHASE I ESA

This Phase I ESA was performed to identify evidence of RECs associated with the subject property prior to the sale of the property.

3.6 INTENDED USE OF THE PROPERTY

The proposed use of the property is as a transportation center.

4.0 PREVIOUS INVESTIGATION

4.1 2005 PHASE I ESA

In 2005, Wallace-Kuhl & Associates (WKA) performed a Phase I ESA for the subject property and a Phase II ESA investigation of surficial soils. The results of the investigation were presented in the *Environmental Site Assessment, White Cedar, Vicinity of Avondale Avenue and North Beale Road, Yuba County, California* (June 23, 2005).

The 2005 WKA report noted that historical land use research showed that the property included a residence and an orchard as early as 1952, then supported a “log storage yard, storage building, water conveyance ditches and a wastewater pond.” The log storage yard, storage building, and a railroad spur were associated with the former Feather River Forest Products (FRFP) facility, which operated from approximately the 1940s until the 1990s. The WKA report also noted the presence of several features including a production well, nested monitoring wells, concrete slabs and pole-mounted transformers.

Due to the agricultural history of the subject property, WKA collected 8 shallow soil samples throughout the site for analysis for pesticide residuals including arsenic, lead, dichlorodiphenyltrichloroethane (DDT) and degradation products of DDT. Although the results of soil sampling included detections of arsenic, lead and DDT, WKA concluded that the detections were less than applicable screening limits for residential use.

WKA’s review of environmental databases found that a groundwater contamination case arising from leaking underground storage tanks was active at the former location of FRFP. Nested monitoring wells on the subject property (MW-9A and MW-9B) contained degradation byproducts of tetrachloroethene (PCE) and trichloroethene (TCE) at the time of monitoring in August 2004. WKA noted that the Central Valley Regional Water Quality Control Board (CVRWQCB) was considering preparation of a “no further action” letter for the subject property.

WKA noted the presence of features on the subject property that warranted additional investigation, including a concrete slab with vertical piping emerging from the slab. WKA also noted that an injection well associated with the FRFP site (IW-1) was said to present on the subject property but was not observed during WKA’s site inspection.

4.2 2005 HEALTH ASSESSMENT

In August 2005, WKA submitted the *Health Risk Evaluation, White Cedar Property* (WKA, 2005) to the CVRWQCB. The August 2005 document summarized water quality data from the nested wells on the subject property and concluded that the concentrations of volatile organic compounds (VOCs) in groundwater did not “pose a significant, long-term threat to human health and the environment,” and requested that the CVRWQCB approve the subject property for residential development. The document also included two maps of the subject property showing the locations of monitoring and injection wells and groundwater monitoring results from first quarter 2005 monitoring. The maps are presented in Appendix C.

4.3 2019 GROUNDWATER AND SOIL VAPOR INVESTIGATION

In 2019, WKA performed an investigation of groundwater and soil vapor on the subject property to assess the extent of impacts from the adjacent FRFP site. The investigation is summarized in the *Report of Findings, 6035 Avondale Avenue, Marysville, California* (WKA, October 9, 2019). WKA sampled the two onsite wells (MW-9A and MW-9B) and installed four shallow soil vapor probes to collect samples to be analyzed for volatile organic compounds (VOCs) in soil and groundwater.

The results of soil and groundwater sampling and analysis showed that one VOC (1,2-dichloroethene) was present in groundwater at a concentration less than the applicable drinking water standard and multiple VOCs were detected in soil vapor samples. The only VOC detected above screening levels was benzene, but due to relatively high laboratory reporting limits for some compounds WKA recommended additional soil vapor monitoring.

4.4 2020 ADDITIONAL SOIL VAPOR SAMPLING

In 2020, WKA collected 16 additional soil vapor samples from 10 feet bgs in the west-central portion of the subject property and analyzed the samples for VOCs. The investigation is summarized in the *Report of Findings – Additional Soil Vapor Sampling, 6035 Avondale Avenue, Marysville, California* (WKA, May 14, 2020). The results of the analyses showed that soil vapor on the western margin of the property was impacted with VOCs, including petroleum hydrocarbon-related VOCs. WKA concluded that concentrations of VOCs in soil vapor exceeded human health screening levels for residential land use in a limited area of the subject property. WKA recommended that the results be submitted to the CVRWQCB for review.

4.5 CVRWQCB REVIEW OF REPORT OF FINDINGS

In the CVRWQCB’s letter *Review of Report of Findings – Additional Soil Vapor Sampling, 6035 Avondale Avenue, Marysville, Yuba County* (CVRWQCB, June 1, 2020), Mr. William Brattain of the CVRWQCB responded to the findings of the May 2020 WKA report. Mr. Brattain noted that the benzene levels on the subject property were the result of a leaking underground storage tank (UST), and that therefore the case was covered under the Low-Threat UST Case Closure Policy (LTCP), and that under the LTCP the residential screening level for benzene is 85 ug/m³, which is greater than the highest concentration sampled on the subject property (6.7 ug/m³). Mr. Brattain stated that pursuant to the LTCP the site “would not require any further remediation,” but stated that it may be prudent to include vapor mitigation if the site is considered for residential use.

5.0 RECORDS REVIEW

5.1 STANDARD ENVIRONMENTAL RECORDS SOURCES

The subject property is listed on the Hazardous Waste Tracking System (HWTS) database. The listing is consistent with Yuba County Environmental Health Department (YCEHD) records discussed in Section 5.2.1 and previous investigations discussed in Section 4.0. Multiple EDR listings refer to either the subject property or the adjacent property across Avondale Avenue. Below is a summary of database listings for businesses located adjacent to the subject property:

1. Sierra Cedar Products, 6035 Avondale Avenue (EDR listing 1). This EDR listing does not contain details regarding the reason for the listing but refers to an open cleanup project located at 6124 Avondale Avenue, which is adjacent and west of the subject property.
2. Feather River Forest Products, 6124 Avondale Avenue (EDR listing D16). This EDR listing refers to a former lumber production facility that was also known as Rosboro Lumber Company and Sierra Cedar Products. The lumber facility was found to have a leaking underground fuel storage tank (UST) in the 1990s. Although the lumber facility no longer exists, the leaking UST case is still open with the CVRWQCB. CVRWQCB records indicate that a groundwater monitoring well is present on the subject property. The subject property was found to have impacts to groundwater and soil vapor related to the former facility at 6124 Avondale Avenue.
3. CEMEX Construction Materials, 6124 Avondale Avenue (EDR listings D13, D14, D15, D17, D18). These EDR listings refer to the CEMEX concrete plant that currently occupies the property at 6124 Avondale Avenue. The listings also refer to the previous lumber facility. The CEMEX plant is a hazardous waste generator, has aboveground storage tanks (ASTs) for fuel, and performs stormwater monitoring under the general industrial stormwater permit with the CVRWQCB. CEMEX has been issued notices of violation related to their stormwater permit, but current activities at the CEMEX plant are unlikely to impact environmental conditions on the subject property.
4. Chavez Trucking Avondale Terminal, 6100 Avondale Avenue (EDR listings A2, A3, A4). These EDR listings refer to a trucking terminal located to the west of the subject property. Chavez Trucking was identified as part of Yuba County's Hazardous Waste Generator Program, AST Program and Hazardous Materials Business Plan Program. Multiple administrative violations are noted in the databases, but the databases do not indicate that a release occurred at the facility.
5. 1415 North Beale Road (Myers Heavy Hauling, SBS Building & Home Center, Lemire's Recycling; EDR listing C10). This EDR listing refers to the property adjacent to the southeastern corner of the subject property. The 1415 North Beale Road property was the site of historic USTs and AST's, but the databases do not indicate that a release occurred at the facility.

Fifteen facilities were identified with a ½-mile radius of the subject property in the EDR report. Aside from the facilities listed above, the facilities were located downgradient of the subject property or did not show indications of releases that would be likely to impact environmental conditions on the subject property. Other site listings at equal or lower elevations than the subject property are presented in the EDR report. Descriptions of the various program lists reviewed are provided starting on page 4 of the EDR report.

5.1.1 Orphan Sites

The EDR report listed one unmappable orphan site in the vicinity of the subject property. The listed site does not appear to be related to the subject property.

5.2 ADDITIONAL ENVIRONMENTAL RECORDS SOURCES

5.2.1 Yuba County Environmental Health Department

NV5 contacted the YCEHD and requested a file review for the subject property address. On April 23, 2021, Jason Hempsmyer of YCEHD responded that YCEHD did not have any records of hazardous materials incidents or releases at the subject property. On April 30, 2021, NV5 visited YCEHD to view files related to the FRFP site at 6124 Avondale Avenue. NV5 reviewed records showing the locations of wells on the subject property that were installed and/or destroyed as part of the FRFP investigation and remediation. Copies of the documents are presented in Appendix C. The documents showed that injection well IW-1 and production well PW-2 were destroyed in 2005. The records also showed the former locations of the wells and other site features. The files reviewed at YCEHD did not include additional information related to hazardous materials.

5.2.2 Linda Fire Department

NV5 contacted the Linda Fire Department (LFD) to determine whether LFD had records of any responses on the subject property. Kristen Ballantine of the LFD responded via email on May 5, 2021, stating that the LFD did not have any files related to the subject property.

5.2.3 State Water Resources Control Board

NV5 visited the State Water Resources Control Board (SWRCB) GeoTracker online database (<http://geotracker.waterboards.ca.gov/>, viewed on May 5, 2021). No sites were identified within a ½-mile radius of the site beyond those listed in the EDR report.

5.2.4 Department of Toxic Substances Control

NV5 visited the California Department of Toxic Substances Control (DTSC) Envirostor online database (<http://envirostor.dtsc.ca.gov/>, viewed on May 5, 2021). No sites were identified within a ½-mile radius of the site beyond those listed in the EDR report.

5.3 PHYSICAL SETTING AND SOURCES

5.3.1 Regional Physiographic Conditions

The subject property is situated in the Sacramento Valley within the Great Valley geomorphic province west of the boundary with the Cascade geomorphic province and east of the boundary of the Coast Range geomorphic province. The Great Valley geomorphic province is characterized as an asymmetrical synclinal trough composed of up to 80,000 feet of Jurassic and Eocene age sequenced marine sedimentary units deposited during periods of inundation and Pliocene to recent Holocene age terrestrial sediments originating from the Sierra Nevada, Cascade and Coast Mountain Ranges during sea recession and periods of mountain uplift.

5.3.2 Geologic Conditions

The *Geologic Map of The Chico Quadrangle* (Saucedo and Wagner, 1992) depicts the geology of the subject property location as Holocene alluvium and natural levee and channel deposits. Helley and

Harwood (1985) describe the geology of the subject site as modern alluvium and undivided basin deposits. These deposits range in thickness from less than a meter to more than ten meters near the center of the Sacramento Valley. These units are a mixture of unweathered gravel, gravelly sand, silt and clay. The sediments were deposited by streams that exist today and they are seen in the terrace and alluvial fan sediments that border present day streams.

5.3.3 Radon

Radon gas concentrations are often compared to a regulatory screening level of 4 picoCuries per liter [pCi/L]. Based on the information presented by the California Department of Public Health website (<https://www.cdph.ca.gov/Programs/CEH/DRSEM/Pages/DRSEM.aspx>; updated February 2016), in the 95901 zip code for Yuba County, radon concentrations were less than the California Department of Health Services recommended action level of 4 pCi/L in 22 of 22 indoor air tests.

5.3.4 Soil Conditions

According to the United States Department of Agriculture Soil Conservation Service, National Cooperative Soil Survey (<https://websoilsurvey.sc.egov.usda.gov/App/WebSoilSurvey.aspx>), soil at the site is mapped as Columbia-Urban land complex, 0 to 1 percent slopes. This soil type is a fine sandy loam, somewhat poorly drained, more than 80 inches deep, with moderate available water capacity.

5.3.5 Groundwater Conditions

NV5 did not perform a groundwater investigation at the subject site. However, according to the *Draft Cleanup and Abatement Order* (CVRWQCB, 2005) for the former Feather River Forest Products property, groundwater is first encountered approximately 22 feet below the ground surface. According to the *Annual Groundwater Monitoring and Sampling Report, North Sound Forest Products* (MWH, 2007), the dominant direction of the groundwater gradient on the subject property is to the northeast, although the gradient is relatively flat. The presence of contamination from the former FRFP site on the subject property supports the assertion that groundwater intermittently flows in an easterly direction between the two locations.

5.3.6 Nearest Surface Water

Nearest surface water is an unnamed pond located approximately 1,235 feet north of the property boundary. The Yuba River is located approximately 0.65 mile north-northwest of the property boundary.

The EDR report shows the northern boundary of the property adjacent to a special flood hazard area, but the subject property is located south of a levee along the Yuba River floodplain.

5.4 HISTORICAL USE INFORMATION ON THE PROPERTY AND SURROUNDING PROPERTIES

5.4.1 Sanborn Fire Insurance Maps

EDR reported that no Sanborn Fire Insurance Maps were available for the subject property vicinity. Sanborn Maps are typically prepared for municipal areas.

5.4.2 Topographic Maps

Appendix A contains historical topographic maps from the following years: 1888, 1891, 1894, 1895, 1911, 1952, 1973 and 2012. NV5 reviewed the maps for evidence of past land use on and around the subject property.

The maps from 1891 through 1895 show no development in the vicinity of the subject property. The property is located near a side channel of the Yuba River, which is north of the subject property. A railroad runs northwest-southeast to the west of the subject property. The 1911 map shows what appears to be a levee on the northern boundary of the subject property, and the side channel that appeared on the previous maps is no longer present. The subject property and surrounding area are undeveloped. The 1952 and 1973 maps show development in the vicinity of the subject property, including multiple buildings on the property to the west of the subject property. One structure and an orchard are shown on the subject property. A feature called “Old Railroad Grade” is present on the northern boundary of the subject property. The 2012 map does not show any structures but shows the current alignment of roads around the subject property.

5.4.3 Aerial Photographs

Appendix A contains aerial photographs from the following years: 1937, 1947, 1952, 1969, 1973, 1977, 1984, 1998, 2006, 2009, 2012 and 2016. NV5 reviewed the photographs for evidence of past land use on and around the subject property. The evidence of past land use is summarized below.

1937: The entire subject property appears to be cultivated as an orchard. The properties surrounding the subject property are either open space or agricultural uses. A residence appears to be present west of the southwestern corner of the subject property. A railroad is present several hundred feet west of the subject property.

1947 and 1952: The subject property appears to be covered with trees and a residence is present in the southern portion of the site. The property to the immediate west of the subject property is increasingly developed with what appears to be an industrial use.

1969: The subject property continues to be covered with trees. The site to the west of the subject property is fully developed and large piles of logs are present on the southern portion of the property. A large building is present to the east of the southeastern corner of the subject property.

1973 and 1977: Most of the trees appear to have been removed from the northern portion of the subject property. A shopping mall and parking area are present to the southwest of the subject property.

1984: Thirteen trees remain on the subject property. The residential structure appears to have been removed from the subject property. A building and railroad spur are present along the northwestern boundary of the subject property. The central portion of the subject property appears to be graded. A residential area is present to the east of the subject property.

1998: Most of the subject property appears to be cleared. Piles of unknown materials are present in the northwestern portion of the site. An area of dark coloration (possibly an artefact of the photo) is present in the center of the subject site. Most of the infrastructure on the property to the west of the subject property appears to have been removed.

2006, 2009, 2012 and 2016: The subject property has been cleared of most features. A concrete slab is present in the northwestern portion of the site. Vegetation is present on the northern boundary of the site. There appears to be a ditch running from the center of the subject property to the eastern boundary of the subject property. The ditch appears to run northwest-southeast along the eastern boundary of the subject property. The site to the west of the subject property has been cleared except for the northern portion, which appears to contain an industrial facility.

5.4.4 City Directory

City directories summarize owners/occupants by street name. Excerpts from the Polk Directory and/or EDR Digital Archive were provided by EDR for the following years: 1960, 1964, 1969, 1974, 1979, 1984, 1988, 1992, 1995, 2000, 2005, 2010, 2014 and 2017. The EDR-City Directory Image Report is included in Appendix A.

In the 1960 directory, the current addresses on Avondale Avenue are not shown, but the residents (Leslie H. Nims and Frank Jeffrey) are later shown at 6022 and 6019 Avondale Avenue, respectively. The 1964 and 1969 directories show Frank Jeffrey at 6019 Avondale Avenue (presumably the residence on the subject property), and the 1969 directory shows Diamond National Corporation located at 6124 Avondale Avenue. The 1974 and 1979 directories show 6019 Avondale Avenue as vacant or not present and Diamond National Corporation at 6124 Avondale Avenue. The 1984 and 1988 directories do not show any addresses on Avondale Avenue except 6022. The 1992 and 1995 directories show Feather River Forest Products at 6124 Avondale Avenue. The 2000 directory shows Menasha Corporation at 6124 Avondale Avenue, the 2005 directory does not show 6124 Avondale Avenue, and the 2010, 2014 and 2017 directories show AR Readymix at 6124 Avondale Avenue.

None of the directories in the EDR report show an address of 6035 Avondale Avenue.

6.0 SITE RECONNAISSANCE

6.1 METHODOLOGY AND LIMITING CONDITIONS

NV5 performed a site reconnaissance on April 30, 2021 by walking the subject property and observing portions of adjacent parcels visible from the subject property and public roadways. The subject property was accessible from Avondale Avenue. Photographs of the property are provided in Appendix D.

6.2 OBSERVATIONS

The site visit observations are summarized below. Figures 3 and 4 depict northwestern and southeastern features observed.

- The southern boundary of the property along North Beale Road is planted with large bushes. The area beneath the bushes contained a large amount of abandoned trash and appeared to be a transient campsite.
- Two pole-mounted transformers were present on the southwestern property boundary. The transformers appeared to be in good condition and no staining was present on the soil beneath the transformers.
- A concrete slab was present in the southwestern portion of the property. A portion of the slab was overgrown with vegetation and pipes were protruding from the ground in the vicinity of the slab.
- A small concrete slab was present on the western property boundary approximately 450 feet from the southwestern corner of the property.
- A stand of trees was present in the south-central portion of the site. A transient campsite was present in the center of the trees.
- A ditch was present in the center of the site approximately 600 feet from the southern boundary of the site. The ditch contained a concrete structure with a tank and piping protruding from the ground. Near the structure and within the ditch another pipe was protruding from the ground with no surrounding structures.
- In the northwestern portion of the site, multiple concrete slabs were present; the southernmost slab surrounded a sump which was filled with soil. The larger slab to the northwest was separated into two parts, with a thin strip of soil between the two parts. A pile of abandoned tires and other trash was present on the larger slab.
- The location of nested monitoring wells MW-9A and MW-9B was overgrown with large trees. The wells were not visible at the time of the site reconnaissance.
- A railroad spur, including rails and ties, was present in the northwestern corner of the property.
- Large concrete blocks are present along the length of the northern property boundary.
- A drainage swale is present along the eastern property boundary in the northern portion of the site. At the time of the site reconnaissance, a large transient encampment was present in the northeastern corner of the property.
- Due to the presence of transient encampments, NV5 did not directly observe the ground surface in the northeastern corner of the property.

6.3 ADJACENT PROPERTY OBSERVATIONS

The subject property is bounded by North Beale Road to the south, commercial and residential properties to the east, a levee, and agricultural properties to the north and a cement plant and vacant land to the west. NV5 did not observe evidence of hazardous waste generation or storage, petroleum hydrocarbon products, chemical usage, or stained soil on the adjacent properties. NV5 observed evidence of previous industrial activities on the property to the west of Avondale Avenue.

7.0 VAPOR ENCROACHMENT SCREENING

As discussed in Sections 4.3 through 4.5, WKA performed soil vapor sampling at the subject property in 2019 and 2020. The soil vapor investigations resulted in detections of multiple VOCs in soil vapor on the subject property. The results of soil vapor sampling were submitted the CVRWQCB in 2020, and in June 2020 Mr. William Brattain of the CVRWQCB responded to the findings of the May 2020 WKA report. Mr. Brattain stated that pursuant to the LTCP the site “would not require any further remediation,” but stated that it may be prudent to include vapor mitigation if the site is considered for residential use.

8.0 INTERVIEWS

8.1 INTERVIEW WITH OWNER/SITE MANAGER

NV5 discussed site history and current uses of the subject property with Mr. John P. Taylor of Coldwell Banker Commercial Valley Brokers, the owner’s representative. Mr. Taylor stated that he had little first-hand knowledge of the past uses of the site but knew of some of the site history through studies by WKA and others. Mr. Taylor referred NV5 to records of the previous site investigations that were provided by the current property owners.

9.0 FINDINGS

Findings of the Phase I ESA are summarized below.

1. The subject property comprises Yuba County APN 020-030-048, with a total area of approximately 19.72 acres.
2. An orchard was present on the subject property from sometime before 1937 (the first date when aerial photography of the property was available) until the early 1970’s. A residence was present in the southwestern portion of the property from sometime before 1947 until the 1970’s.
3. From the early 1970’s until approximately 2000, the northern portion of the site was used for operations related to a timber production facility located to the west of the subject property (FRFP). A railroad spur (which is still present) and a building (which is no longer present) were constructed on the subject property.
4. Several concrete slabs are present across the site. The uses of the slabs are not known, although the northern slabs appear to be associated with the FRFP operations that previously took place on the subject property. The southernmost slab may be associated with the residence that was present in the southern portion of the subject property prior to its removal in the 1970’s.
5. What appears to be a production water well and associated piping are present in the central portion of the subject property.
6. Large concrete blocks are stacked across the northern boundary of the subject property.
7. At the time of site reconnaissance, numerous transient encampments were present on the subject property. One vehicle, several tents, and abundant trash were present in multiple locations on the subject property.
8. The former FRFP site, formerly located at 6124 Avondale Avenue, had historical releases of VOCs, including chlorinated hydrocarbons. The releases resulted in a contaminated

groundwater plume that migrated beneath the subject property. Two nested monitoring wells associated with the FRFP site are present on the western boundary of the subject property. The FRFP case is still active with the CVRWQCB.

9. The subject property is present on environmental databases because hazardous materials were historically present in soil vapor and groundwater on the subject property.
10. Previous sampling of soil and soil vapor on the subject property by WKA identified hazardous materials on the subject property at concentrations below applicable screening levels.
11. In a letter dated June 1, 2020, the CVRWQCB stated that under the state's LTCP, contaminant concentrations in soil vapor at the site are below the applicable criteria for residential use and therefore additional remediation is not required.

10.0 OPINION

NV5's professional opinions based on the findings of the Phase I ESA are presented below.

1. Historic activities at the property to the immediate west of the subject property (6124 Avondale Avenue) resulted in the presence of contamination in groundwater and soil vapor beneath the subject site. This is considered an HREC because the soil vapor contamination has been investigated and has been found to be below the CVRWQCB's LTCP criteria for residential use.
2. The historical presence of an orchard on the subject property is a possible source of hazardous materials due to the potential use of pesticides. This is considered an HREC because a previous investigation by WKA found that hazardous materials in site soil associated with the historic agricultural activities were below applicable human health screening levels.
3. A railroad spur is present in the northwestern corner of the subject property. This constitutes a REC for the site. Rail corridors may have residual contamination associated with operation of the railroad and/or contamination associated with industrial uses along the corridor. Potential contaminants consist of treated wood waste, creosote, petroleum hydrocarbons, PCBs, CCR Title 22 metals and polynuclear aromatic hydrocarbons (PAHs). The area surrounding the railroad spur could be sampled to confirm the absence of these potential contaminants.
4. Multiple areas of the site contain concrete slabs with features including exposed piping and a filled sump. This constitutes a REC for the site because there could be unknown underground features associated with the piping. These features should be examined by a licensed underground utility locator to assess whether USTs or other underground features are present. Upon removal of the concrete and piping, the locations of these features may require additional investigation of the presence of hazardous substances.
5. Multiple areas of the subject property were not available for direct observation due to the presence of transient encampments on the property. This constitutes a data gap as it was not possible to assess these areas for the presence of hazardous substances.
6. A production well may be present in the central portion of the site, as piping of unknown use is present. The piping should be investigated, and if a well is present, it should be destroyed pursuant to the requirements of YCEHD. Alternatively if the wells is to be used in the future the well construction details and integrity should be evaluated and sampling of the groundwater should be performed to assess the suitability as a water supply.

7. Sites identified in the EDR report within a ½-mile radius of the subject site do not appear likely to impact environmental conditions on the subject property, with the exception of 6124 Avondale Avenue.

11.0 DATA GAPS / DEVIATIONS

Because numerous areas were not accessible at the time of NV5's site visit, direct observation of the entire subject property was not possible. Therefore, NV5 was unable to make a complete evaluation of the environmental conditions in the inaccessible areas.

Research of environmental liens and AULs was not included in the scope of the Phase I ESA. A complete title history review was not conducted as part of this ESA.

12.0 CONCLUSIONS AND RECOMMENDATIONS

NV5 performed a Phase I ESA of the subject property, 6035 Avondale Avenue in Linda, Yuba County, California, in general conformance with the scope and limitations of ASTM Practice E 1527-13. Any exceptions to, or deletions from, this practice are described in Section 11, Data Gaps/Deviations and Section 13, Limitations.

This assessment revealed evidence of RECs in connection with the current or past use of the site. The presence of a railroad spur on the subject property may have resulted in releases of hazardous substances to site soil. The presence of concrete slabs and underground piping may be associated with USTs or other underground features containing hazardous substances.

A Phase II Environmental Site Assessment could be conducted to evaluate whether hazardous substances are present in soil or in the subsurface on subject property, including the railroad spur, concrete slabs, and piping. An appropriately licensed professional should be contracted to perform a survey location of underground features including USTs, wells, and other unknown features, especially in the vicinity of concrete slabs and piping protruding from the ground surface. NV5 recommends sampling and laboratory analysis of site soils in the vicinity of the railroad spur to determine whether railroad-related land uses resulted in soil contamination at the site.

If additional investigation is pursued by the Yuba Sutter Transit Authority, the site should be cleared of all remaining trash piles and other features associated with transient encampments on the property. It is possible that the current transient occupants on the subject property have resulted in the release of hazardous substances in these locations. The areas where direct observation of the ground surface was not possible, especially the northeastern corner of the property, should be assessed to determine if additional investigation of possible hazardous substances releases are warranted in those locations.

13.0 LIMITATIONS

NV5 presented the above information as it was presented to us and cannot assume responsibility for the completeness or accuracy of the information reviewed or received. The information provided in this report is not meant to be comprehensive, to identify all potential concerns, or to eliminate the risk involved in property acquisition.

NV5 used judgment and experience to arrive at the opinions, conclusions and recommendations presented in this report. Therefore, the opinions, conclusions and recommendations are not scientific certainties. Environmental conditions may exist at the site that were not identified or encountered as a result of this ESA.

The scope of the ESA did not include determining the presence of lead paint, endangered species, geologic hazards, archeological sites, or ecologically sensitive areas.

Because research information is continually updated, the accounts presented in this report can become outdated with time. In addition, site conditions can change, potentially rendering our conclusions invalid or obsolete. Therefore, we do not recommend relying on the accuracy of this report after 90 days of the date issued. At that time, we recommend updating this report to reflect any new available information. We can assist in updating this report in the event this process becomes necessary.

NV5 prepared and issued this report for the exclusive use of the client. The information, conclusions and recommendations presented apply only to the site. NV5 is not responsible for any other party's interpretations of the reported information.

NV5 performed this work in accordance with present, regional, generally accepted standards of care. This report does not represent a legal opinion. No warranty is expressed or implied.

14.0 REFERENCES

ASTM International (ASTM), 2013. *Standard Practice for Environmental Site Assessments: Phase I Environmental Site Assessment Process, Designation: E 1527-13*.

California Department of Public Health, 2016. Online radon information found at: <https://www.cdph.ca.gov/Programs/CEH/DRSEM/Pages/DRSEM.aspx>. Viewed on May 5, 2021.

California Department of Toxic Substances Control, 2021. Envirostor online database found at: <http://envirostor.dtsc.ca.gov/>. Viewed on May 5, 2021.

California Regional Water Quality Control Board (CVRWQCB), 2005. *Draft Cleanup and Abatement Order, Rosboro Lumber Company and Sierra Cedar Products, Former Feather River Forest Products, 6124 Avondale Avenue, Marysville, Yuba County*. November 3.

CVRWQCB, 2020. *Review of Report of Findings – Additional Soil Vapor Sampling, 6035 Avondale Avenue, Marysville, Yuba County*. June 1.

Dames & Moore, 1994. *Delineation of VOC Impacts to Groundwater, Feather River Forest Products, Marysville, California*. October 4.

Environmental Data Resources, Inc. (EDR), 2021. *Certified Sanborn® Map Report*. April 16.

EDR, 2021a. *The EDR Aerial Photo Decade Package*. April 20.

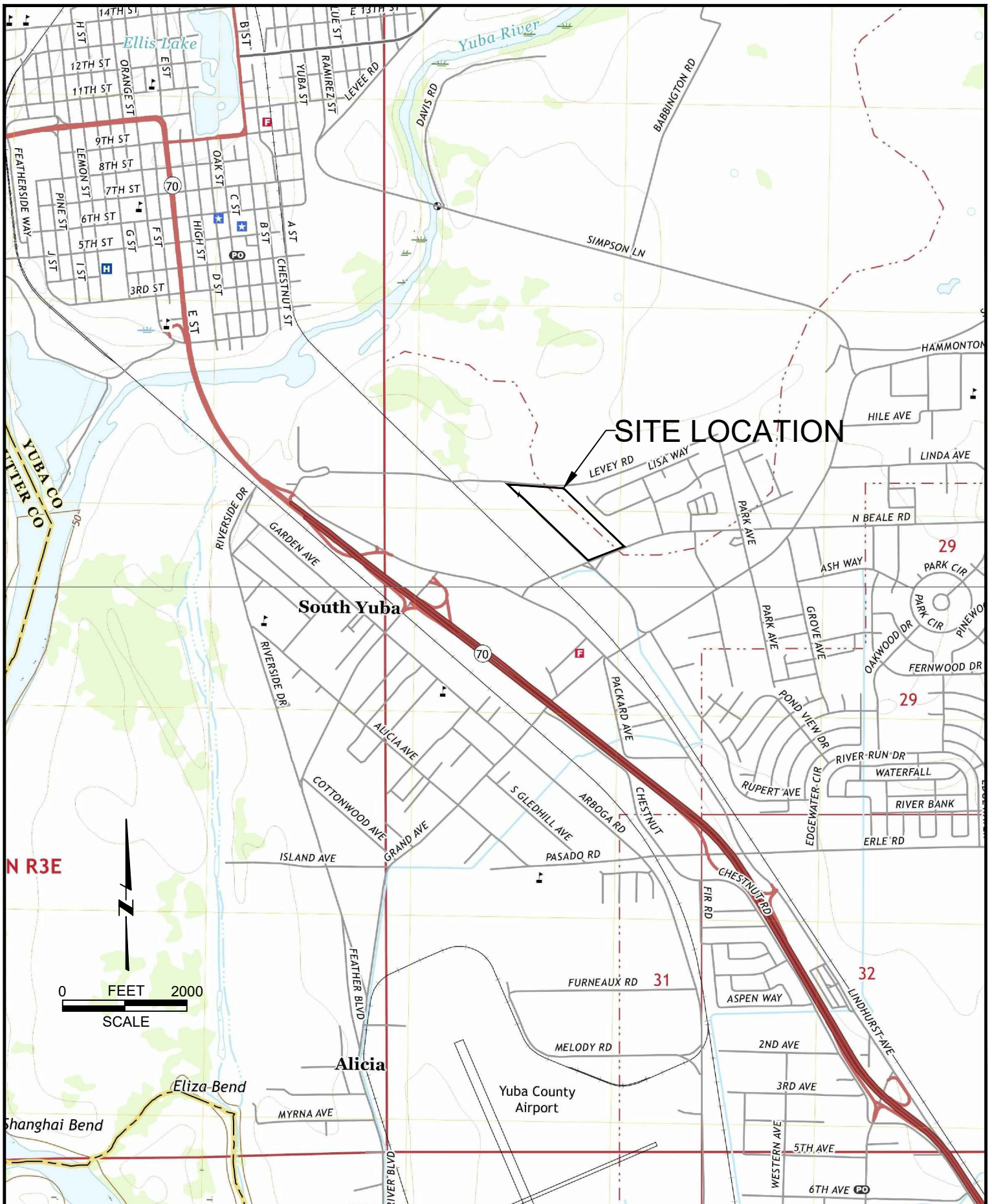
EDR, 2021b. *The EDR-City Directory Image Report*. April 21.

EDR, 2021c. *The EDR Historical Topographic Map Report with QuadMatch™*. April 16.

- EDR, 2021d. *The EDR Radius Map™ Report with GeoCheck®*. April 16.
- Federal Register, 2013. *Environmental Protection Agency 40 Code of Federal Regulations (CFR), Part 312 Amendment to Standard and Practices for All Appropriate Inquiries Under CERCLA*. Monday, December 30.
- Helley, Edward J. and Harwood, David S., 1985. *Geologic Map of the Late Cenozoic Deposits of the Sacramento Valley and Northern Sierran Foothills, California*. U.S. Geological Survey, Miscellaneous Field Studies Map MF-1790.
- MWH Americas, Inc., 2005. *Semi-Annual Groundwater Monitoring and Sampling Report, Sierra Cedar Products, Marysville, California*. May 1.
- MWH Americas, Inc., 2007. *Annual Groundwater Monitoring and Sampling Report, North Sound Forest Products, Marysville, California*. October.
- Saucedo, G. J. and Wagner, D. L., 1992. *Geologic Map of The Chico Quadrangle, California, 1:250,000*. California Division of Mines and Geology.
- State Water Resources Control Board, 2021. GeoTracker online database found at: <http://geotracker.waterboards.ca.gov/>. Viewed on May 5, 2021.
- United States Geological Survey (USGS), 2018. *Yuba City Quadrangle 7.5 Minute Series (Topographic)*.
- Wallace-Kuhl & Associates, 2005. *Environmental Site Assessment, White Cedar, Vicinity of Avondale Avenue and North Beale Road, Yuba County, California*. June 23.
- Wallace-Kuhl & Associates, 2019. *Report of Findings, 6035 Avondale Avenue, Marysville, California*. October 9.
- Wallace-Kuhl & Associates, 2020. *Report of Findings – Additional Soil Vapor Sampling*. May 14.

FIGURES

- 1 Site Location Map
- 2 Site Plan
- 3 Site Plan, Western Features
- 4 Site Plan, Eastern Features



LOCATION MAP
 6035 AVONDALE AVENUE
 LINDA, YUBA COUNTY, CALIFORNIA

DRAWN BY:	CWB
CHECKED BY:	HJC
PROJECT:	71112.00
DATE:	MAY 2021

FIGURE
1



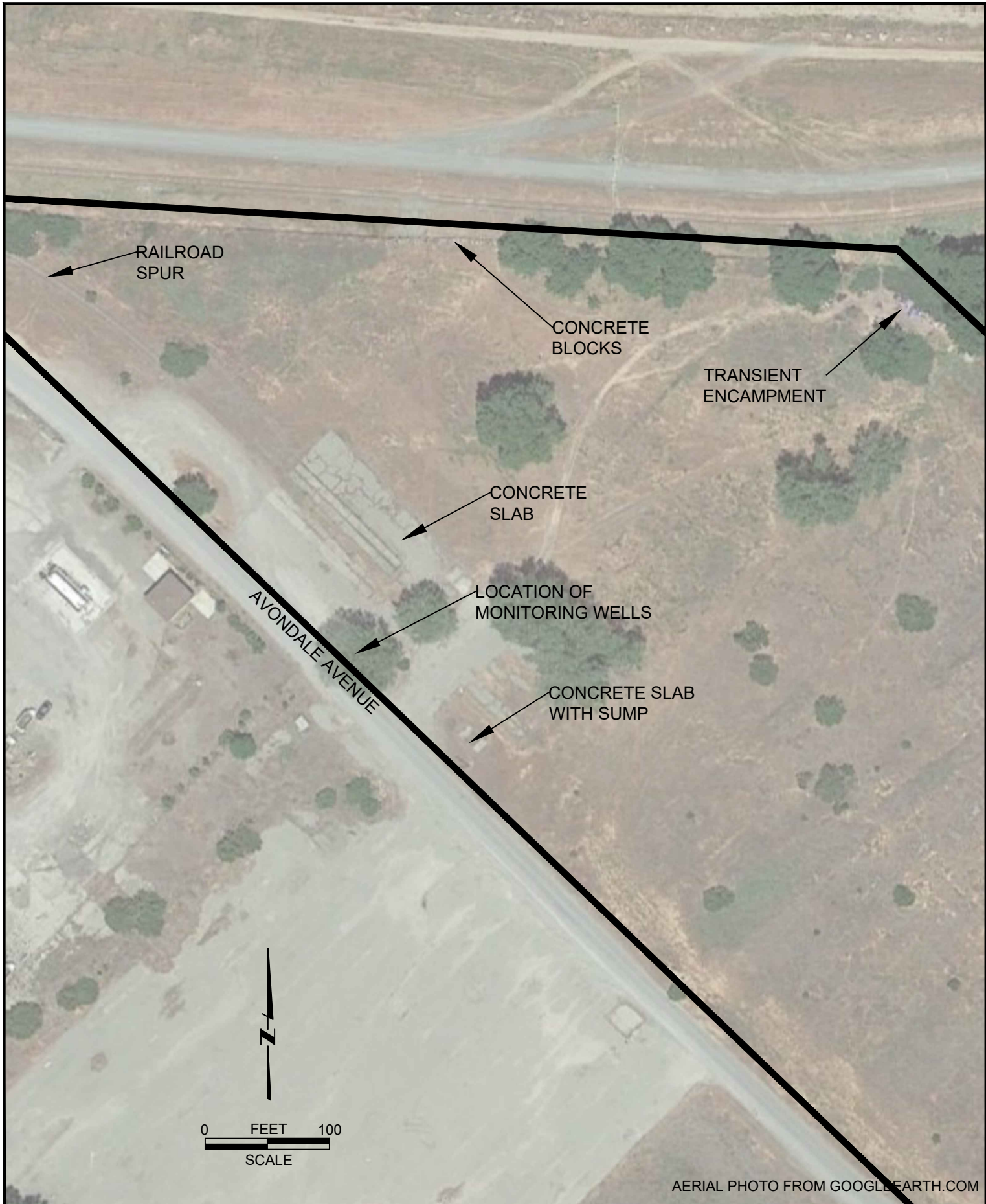
AERIAL PHOTO FROM GOOGLE EARTH.COM



SITE PLAN
 6035 AVONDALE AVENUE
 LINDA, YUBA COUNTY, CALIFORNIA

DRAWN BY:	CWB
CHECKED BY:	HJC
PROJECT:	71112.00
DATE:	MAY 2021

FIGURE
2



AERIAL PHOTO FROM GOOGLE EARTH.COM



SITE PLAN, NORTHWESTERN FEATURES

6035 AVONDALE AVENUE
LINDA, YUBA COUNTY, CALIFORNIA

DRAWN BY:	CWB
CHECKED BY:	HJC
PROJECT:	71112.00
DATE:	MAY 2021

FIGURE
3



SITE PLAN, SOUTHEASTERN FEATURES

6035 AVONDALE AVENUE
LINDA, YUBA COUNTY, CALIFORNIA

DRAWN BY:	CWB
CHECKED BY:	HJC
PROJECT:	71112.00
DATE:	MAY 2021

FIGURE
4

APPENDIX A

The EDR Radius Map™ with Geocheck®

Certified Sanborn® Map Report

The EDR Historical Topographic Map Report with QuadMatch™

The EDR Aerial Photo Decade Package

The EDR-City Directory Image Report

6035 Avondale Avenue

6035 Avondale Avenue

Marysville, CA 95901

Inquiry Number: 6454868.2s

April 16, 2021

The EDR Radius Map™ Report with GeoCheck®



6 Armstrong Road, 4th floor
Shelton, CT 06484
Toll Free: 800.352.0050
www.edrnet.com

TABLE OF CONTENTS

<u>SECTION</u>	<u>PAGE</u>
Executive Summary	ES1
Overview Map	2
Detail Map	3
Map Findings Summary	4
Map Findings	9
Orphan Summary	174
Government Records Searched/Data Currency Tracking	GR-1
 <u>GEOCHECK ADDENDUM</u>	
Physical Setting Source Addendum	A-1
Physical Setting Source Summary	A-2
Physical Setting SSURGO Soil Map	A-5
Physical Setting Source Map	A-12
Physical Setting Source Map Findings	A-14
Physical Setting Source Records Searched	PSGR-1

Thank you for your business.
 Please contact EDR at 1-800-352-0050
 with any questions or comments.

Disclaimer - Copyright and Trademark Notice

This Report contains certain information obtained from a variety of public and other sources reasonably available to Environmental Data Resources, Inc. It cannot be concluded from this Report that coverage information for the target and surrounding properties does not exist from other sources. **NO WARRANTY EXPRESSED OR IMPLIED, IS MADE WHATSOEVER IN CONNECTION WITH THIS REPORT. ENVIRONMENTAL DATA RESOURCES, INC. SPECIFICALLY DISCLAIMS THE MAKING OF ANY SUCH WARRANTIES, INCLUDING WITHOUT LIMITATION, MERCHANTABILITY OR FITNESS FOR A PARTICULAR USE OR PURPOSE. ALL RISK IS ASSUMED BY THE USER. IN NO EVENT SHALL ENVIRONMENTAL DATA RESOURCES, INC. BE LIABLE TO ANYONE, WHETHER ARISING OUT OF ERRORS OR OMISSIONS, NEGLIGENCE, ACCIDENT OR ANY OTHER CAUSE, FOR ANY LOSS OF DAMAGE, INCLUDING, WITHOUT LIMITATION, SPECIAL, INCIDENTAL, CONSEQUENTIAL, OR EXEMPLARY DAMAGES. ANY LIABILITY ON THE PART OF ENVIRONMENTAL DATA RESOURCES, INC. IS STRICTLY LIMITED TO A REFUND OF THE AMOUNT PAID FOR THIS REPORT.** Purchaser accepts this Report "AS IS". Any analyses, estimates, ratings, environmental risk levels or risk codes provided in this Report are provided for illustrative purposes only, and are not intended to provide, nor should they be interpreted as providing any facts regarding, or prediction or forecast of, any environmental risk for any property. Only a Phase I Environmental Site Assessment performed by an environmental professional can provide information regarding the environmental risk for any property. Additionally, the information provided in this Report is not to be construed as legal advice.

Copyright 2020 by Environmental Data Resources, Inc. All rights reserved. Reproduction in any media or format, in whole or in part, of any report or map of Environmental Data Resources, Inc., or its affiliates, is prohibited without prior written permission.

EDR and its logos (including Sanborn and Sanborn Map) are trademarks of Environmental Data Resources, Inc. or its affiliates. All other trademarks used herein are the property of their respective owners.

EXECUTIVE SUMMARY

A search of available environmental records was conducted by Environmental Data Resources, Inc (EDR). The report was designed to assist parties seeking to meet the search requirements of EPA's Standards and Practices for All Appropriate Inquiries (40 CFR Part 312), the ASTM Standard Practice for Environmental Site Assessments (E 1527-13), the ASTM Standard Practice for Environmental Site Assessments for Forestland or Rural Property (E 2247-16), the ASTM Standard Practice for Limited Environmental Due Diligence: Transaction Screen Process (E 1528-14) or custom requirements developed for the evaluation of environmental risk associated with a parcel of real estate.

TARGET PROPERTY INFORMATION

ADDRESS

6035 AVONDALE AVENUE
MARYSVILLE, CA 95901

COORDINATES

Latitude (North): 39.1280370 - 39° 7' 40.93"
Longitude (West): 121.5682460 - 121° 34' 5.68"
Universal Transverse Mercator: Zone 10
UTM X (Meters): 623760.2
UTM Y (Meters): 4331753.0
Elevation: 66 ft. above sea level

USGS TOPOGRAPHIC MAP ASSOCIATED WITH TARGET PROPERTY

Target Property Map: 5603380 YUBA CITY, CA
Version Date: 2012

South Map: 5603334 OLIVEHURST, CA
Version Date: 2012

AERIAL PHOTOGRAPHY IN THIS REPORT

Portions of Photo from: 20140725
Source: USDA

MAPPED SITES SUMMARY

Target Property Address:
6035 AVONDALE AVENUE
MARYSVILLE, CA 95901

Click on Map ID to see full detail.

MAP ID	SITE NAME	ADDRESS	DATABASE ACRONYMS	RELATIVE ELEVATION	DIST (ft. & mi.) DIRECTION
1	SIERRA CEDAR PRODUCT	6035 AVONDALE RD	HWTS		TP
A2	CHAVEZ TRUCKING AVON	6100 AVONDALE AVE	CUPA Listings	Higher	69, 0.013, WNW
A3	CHAVEZ TRUCKING AVAN	6100 AVONDALE AVE.	CERS HAZ WASTE, CERS TANKS, CERS	Higher	69, 0.013, WNW
A4	CHAVEZ TRUCKING AVAN	6100 AVONDALE AVE.	AST	Higher	69, 0.013, WNW
B5	DANNY HAWK	1356 NORTH BEALE RD	RCRA NonGen / NLR	Lower	224, 0.042, South
B6	YUBA TRANSMISSION IN	1356 N BEALE RD	RCRA NonGen / NLR	Lower	224, 0.042, South
B7	YUBA TRANSMISSION	1356 N BEALE RD	EDR Hist Auto	Lower	224, 0.042, South
B8	YUBA TRANSMISSION	1356 N BEALE RD	CUPA Listings	Lower	224, 0.042, South
C9		1415 NORTH BEALE ROA	AST	Higher	316, 0.060, ESE
C10	SBS BUILDING & HOME	1415 N BEALE RD	SWEEPS UST, CA FID UST	Higher	316, 0.060, ESE
C11	SBS BUILDING AND HOM	1415 N BEALE ROAD	HIST UST, HAZNET, HWTS	Higher	316, 0.060, ESE
C12	LEMIRE'S RECYCLING	1415 N BEALE RD	SWRCY, HIST UST	Higher	316, 0.060, ESE
D13	CEMEX - MARYSVILLE R	6124 AVONDALE AVE.	AST	Higher	339, 0.064, WNW
D14	CEMEX	6124 AVONDALE AVE	ENVIROSTOR, CPS-SLIC, HIST UST, CUPA Listings,...	Higher	339, 0.064, WNW
D15		6124 AVONDALE AVE.	AST	Higher	339, 0.064, WNW
D16	FEATHER RIVER FOREST	6124 AVONDALE AVE	CPS-SLIC, SWEEPS UST, CA FID UST	Higher	339, 0.064, WNW
D17	CEMEX - MARYSVILLE R	6124 AVONDALE AVE.	CERS HAZ WASTE, CERS TANKS, CERS	Higher	339, 0.064, WNW
D18	CEMEX CONSTRUCTION M	6124 AVONDALE AVE	RCRA NonGen / NLR	Higher	339, 0.064, WNW
C19	COLLEGE CENTER	1426 NO BEALE RD	EDR Hist Auto	Higher	438, 0.083, ESE
E20	BEALE AIR FORCE BASE	1225 BEALE AFB	UST	Higher	613, 0.116, SSW
E21	BLDG #1225 - SITE #5	1225 BEALE AFB	LUST, HIST CORTESE	Higher	613, 0.116, SSW
E22	BEALE AIR FORCE BASE	1225 BEALE AFB	CERS TANKS	Higher	613, 0.116, SSW
F23	DOLLAR TREE #07011	5979 LINDHURST AVENU	RCRA NonGen / NLR	Lower	775, 0.147, South
F24	DOLLAR TREE #7011	5979 LINDHURST AVE	CERS HAZ WASTE, CUPA Listings, HAZNET, CERS, HWTS	Lower	775, 0.147, South
F25	O'REILLY AUTO PARTS	5983 LINDHURST AVE	CERS HAZ WASTE, CERS	Lower	1034, 0.196, SSW
F26	O'REILLY AUTO PARTS	5983 LINDHURST AVE	RCRA NonGen / NLR	Lower	1034, 0.196, SSW
F27	O'REILLY AUTO PARTS	5983 LINDHURST AVE	CUPA Listings	Lower	1034, 0.196, SSW
G28	LCWD WELLS #12 & #14	5910 AVONDALE AVE	CUPA Listings	Lower	1206, 0.228, SSE
G29	LCWD WELLS #12 & #14	5910 AVONDALE AVE.	CERS HAZ WASTE, CERS	Lower	1206, 0.228, SSE
30	POPEYES LOUISIANA KI	1135 NORTH BEALE ROA	CUPA Listings, CERS	Lower	1222, 0.231, SW
H31	WALMART #5136	1131 N BEALE RD	CUPA Listings	Lower	1233, 0.234, WSW
H32	WAL-MART #5136	1131 NORTH BEALE ROA	AST	Lower	1233, 0.234, WSW
H33	WALMART SUPERCENTER	1131 N BEALE RD	RCRA-SQG, HAZNET, HWTS	Lower	1233, 0.234, WSW
H34	WALMART #5136	1131 NORTH BEALE ROA	CERS HAZ WASTE, CERS TANKS, CERS	Lower	1233, 0.234, WSW
H35	TRI-STATE GENERAL CO	1131 N. BEALE ROAD	RCRA NonGen / NLR	Lower	1233, 0.234, WSW
36	LES SCHWAB TIRE CENT	5998 LINDHURST AVE	CERS HAZ WASTE, CUPA Listings, CERS	Lower	1253, 0.237, SSW
37	RECLAMATION DIST 784	1272 SCALES	LUST, Cortese, HIST CORTESE, CERS	Lower	1662, 0.315, South
38	HIRA PETROLEUM/FILL	1573 BEALE ROAD N	LUST, Cortese, CERS	Higher	1795, 0.340, East
I39	BLDG #1027	1027 BEALE AFB	LUST, HIST CORTESE	Lower	2105, 0.399, WSW

MAPPED SITES SUMMARY

Target Property Address:
6035 AVONDALE AVENUE
MARYSVILLE, CA 95901

Click on Map ID to see full detail.

MAP ID	SITE NAME	ADDRESS	DATABASE ACRONYMS	RELATIVE ELEVATION	DIST (ft. & mi.) DIRECTION
40	SERRANO PALLETS AND	5808 LINDHURST AVE	SWRCY	Higher	2170, 0.411, SSE
141	CALTRANS MAINTENANCE	1001 NORTH BEALE ROA	SWF/LF, HIST CORTESE, CERS	Lower	2180, 0.413, WSW
142	CALTRANS MARYSVILLE	1001 BEALE RD N	LUST, Cortese, CERS	Lower	2180, 0.413, WSW
43	GEORGE BP	1642 BEALE	LUST, Cortese, HIST CORTESE, CERS	Higher	2595, 0.491, East
44	PEERY STOTTMMEYER	5586 ALICIA	LUST, HIST CORTESE, Notify 65	Lower	4441, 0.841, SSW
J45	BOSSEN LINEN	221 B	LUST, Cortese, HIST CORTESE, Notify 65, CERS	Lower	4844, 0.917, NW
J46	PG&E MANUFACTURED GA	BLOCK OF B, 2ND, 3RD	ENVIROSTOR	Lower	4962, 0.940, NW
47	PG AND E MANUFACTURE	BLOCK OF: B,2ND, 3RD	EDR MGP	Lower	5127, 0.971, NW

EXECUTIVE SUMMARY

TARGET PROPERTY SEARCH RESULTS

The target property was identified in the following records. For more information on this property see page 9 of the attached EDR Radius Map report:

<u>Site</u>	<u>Database(s)</u>	<u>EPA ID</u>
SIERRA CEDAR PRODUCT 6035 AVONDALE RD MARYSVILLE, CA 95901	HWTS	N/A

DATABASES WITH NO MAPPED SITES

No mapped sites were found in EDR's search of available ("reasonably ascertainable ") government records either on the target property or within the search radius around the target property for the following databases:

STANDARD ENVIRONMENTAL RECORDS

Federal NPL site list

NPL..... National Priority List
Proposed NPL..... Proposed National Priority List Sites
NPL LIENS..... Federal Superfund Liens

Federal Delisted NPL site list

Delisted NPL..... National Priority List Deletions

Federal CERCLIS list

FEDERAL FACILITY..... Federal Facility Site Information listing
SEMS..... Superfund Enterprise Management System

Federal CERCLIS NFRAP site list

SEMS-ARCHIVE..... Superfund Enterprise Management System Archive

Federal RCRA CORRACTS facilities list

CORRACTS..... Corrective Action Report

Federal RCRA non-CORRACTS TSD facilities list

RCRA-TSDF..... RCRA - Treatment, Storage and Disposal

Federal RCRA generators list

RCRA-LQG..... RCRA - Large Quantity Generators

EXECUTIVE SUMMARY

RCRA-VSQG..... RCRA - Very Small Quantity Generators (Formerly Conditionally Exempt Small Quantity Generators)

Federal institutional controls / engineering controls registries

LUCIS..... Land Use Control Information System
US ENG CONTROLS..... Engineering Controls Sites List
US INST CONTROLS..... Institutional Controls Sites List

Federal ERNS list

ERNS..... Emergency Response Notification System

State- and tribal - equivalent NPL

RESPONSE..... State Response Sites

State and tribal leaking storage tank lists

INDIAN LUST..... Leaking Underground Storage Tanks on Indian Land

State and tribal registered storage tank lists

FEMA UST..... Underground Storage Tank Listing
INDIAN UST..... Underground Storage Tanks on Indian Land

State and tribal voluntary cleanup sites

VCP..... Voluntary Cleanup Program Properties
INDIAN VCP..... Voluntary Cleanup Priority Listing

State and tribal Brownfields sites

BROWNFIELDS..... Considered Brownfields Sites Listing

ADDITIONAL ENVIRONMENTAL RECORDS

Local Brownfield lists

US BROWNFIELDS..... A Listing of Brownfields Sites

Local Lists of Landfill / Solid Waste Disposal Sites

WMUDS/SWAT..... Waste Management Unit Database
HAULERS..... Registered Waste Tire Haulers Listing
INDIAN ODI..... Report on the Status of Open Dumps on Indian Lands
DEBRIS REGION 9..... Torres Martinez Reservation Illegal Dump Site Locations
ODI..... Open Dump Inventory
IHS OPEN DUMPS..... Open Dumps on Indian Land

Local Lists of Hazardous waste / Contaminated Sites

US HIST CDL..... Delisted National Clandestine Laboratory Register
HIST Cal-Sites..... Historical Calsites Database

EXECUTIVE SUMMARY

SCH.....	School Property Evaluation Program
CDL.....	Clandestine Drug Labs
Toxic Pits.....	Toxic Pits Cleanup Act Sites
US CDL.....	National Clandestine Laboratory Register
PFAS.....	PFAS Contamination Site Location Listing

Local Land Records

LIENS.....	Environmental Liens Listing
LIENS 2.....	CERCLA Lien Information
DEED.....	Deed Restriction Listing

Records of Emergency Release Reports

HMIRS.....	Hazardous Materials Information Reporting System
CHMIRS.....	California Hazardous Material Incident Report System
LDS.....	Land Disposal Sites Listing
MCS.....	Military Cleanup Sites Listing
SPILLS 90.....	SPILLS 90 data from FirstSearch

Other Ascertainable Records

FUDS.....	Formerly Used Defense Sites
DOD.....	Department of Defense Sites
SCRD DRYCLEANERS.....	State Coalition for Remediation of Drycleaners Listing
US FIN ASSUR.....	Financial Assurance Information
EPA WATCH LIST.....	EPA WATCH LIST
2020 COR ACTION.....	2020 Corrective Action Program List
TSCA.....	Toxic Substances Control Act
TRIS.....	Toxic Chemical Release Inventory System
SSTS.....	Section 7 Tracking Systems
ROD.....	Records Of Decision
RMP.....	Risk Management Plans
RAATS.....	RCRA Administrative Action Tracking System
PRP.....	Potentially Responsible Parties
PADS.....	PCB Activity Database System
ICIS.....	Integrated Compliance Information System
FTTS.....	FIFRA/ TSCA Tracking System - FIFRA (Federal Insecticide, Fungicide, & Rodenticide Act)/TSCA (Toxic Substances Control Act)
MLTS.....	Material Licensing Tracking System
COAL ASH DOE.....	Steam-Electric Plant Operation Data
COAL ASH EPA.....	Coal Combustion Residues Surface Impoundments List
PCB TRANSFORMER.....	PCB Transformer Registration Database
RADINFO.....	Radiation Information Database
HIST FTTS.....	FIFRA/TSCA Tracking System Administrative Case Listing
DOT OPS.....	Incident and Accident Data
CONSENT.....	Superfund (CERCLA) Consent Decrees
INDIAN RESERV.....	Indian Reservations
FUSRAP.....	Formerly Utilized Sites Remedial Action Program
UMTRA.....	Uranium Mill Tailings Sites
LEAD SMELTERS.....	Lead Smelter Sites
US AIRS.....	Aerometric Information Retrieval System Facility Subsystem
US MINES.....	Mines Master Index File
ABANDONED MINES.....	Abandoned Mines
FINDS.....	Facility Index System/Facility Registry System

EXECUTIVE SUMMARY

ECHO.....	Enforcement & Compliance History Information
DOCKET HWC.....	Hazardous Waste Compliance Docket Listing
UXO.....	Unexploded Ordnance Sites
FUELS PROGRAM.....	EPA Fuels Program Registered Listing
CA BOND EXP. PLAN.....	Bond Expenditure Plan
DRYCLEANERS.....	Cleaner Facilities
EML.....	Emissions Inventory Data
ENF.....	Enforcement Action Listing
Financial Assurance.....	Financial Assurance Information Listing
HAZNET.....	Facility and Manifest Data
ICE.....	ICE
HWP.....	EnviroStor Permitted Facilities Listing
HWT.....	Registered Hazardous Waste Transporter Database
MINES.....	Mines Site Location Listing
MWMP.....	Medical Waste Management Program Listing
NPDES.....	NPDES Permits Listing
PEST LIC.....	Pesticide Regulation Licenses Listing
PROC.....	Certified Processors Database
UIC.....	UIC Listing
UIC GEO.....	UIC GEO (GEOTRACKER)
WASTEWATER PITS.....	Oil Wastewater Pits Listing
WDS.....	Waste Discharge System
WIP.....	Well Investigation Program Case List
MILITARY PRIV SITES.....	MILITARY PRIV SITES (GEOTRACKER)
PROJECT.....	PROJECT (GEOTRACKER)
WDR.....	Waste Discharge Requirements Listing
CIWQS.....	California Integrated Water Quality System
CERS.....	CERS
NON-CASE INFO.....	NON-CASE INFO (GEOTRACKER)
OTHER OIL GAS.....	OTHER OIL & GAS (GEOTRACKER)
PROD WATER PONDS.....	PROD WATER PONDS (GEOTRACKER)
SAMPLING POINT.....	SAMPLING POINT (GEOTRACKER)
WELL STIM PROJ.....	Well Stimulation Project (GEOTRACKER)
MINES MRDS.....	Mineral Resources Data System

EDR HIGH RISK HISTORICAL RECORDS

EDR Exclusive Records

EDR Hist Cleaner..... EDR Exclusive Historical Cleaners

EDR RECOVERED GOVERNMENT ARCHIVES

Exclusive Recovered Govt. Archives

RGA LF..... Recovered Government Archive Solid Waste Facilities List
RGA LUST..... Recovered Government Archive Leaking Underground Storage Tank

SURROUNDING SITES: SEARCH RESULTS

Surrounding sites were identified in the following databases.

EXECUTIVE SUMMARY

Elevations have been determined from the USGS Digital Elevation Model and should be evaluated on a relative (not an absolute) basis. Relative elevation information between sites of close proximity should be field verified. Sites with an elevation equal to or higher than the target property have been differentiated below from sites with an elevation lower than the target property.

Page numbers and map identification numbers refer to the EDR Radius Map report where detailed data on individual sites can be reviewed.

Sites listed in ***bold italics*** are in multiple databases.

Unmappable (orphan) sites are not considered in the foregoing analysis.

STANDARD ENVIRONMENTAL RECORDS

Federal RCRA generators list

RCRA-SQG: RCRAInfo is EPA's comprehensive information system, providing access to data supporting the Resource Conservation and Recovery Act (RCRA) of 1976 and the Hazardous and Solid Waste Amendments (HSWA) of 1984. The database includes selective information on sites which generate, transport, store, treat and/or dispose of hazardous waste as defined by the Resource Conservation and Recovery Act (RCRA). Small quantity generators (SQGs) generate between 100 kg and 1,000 kg of hazardous waste per month.

A review of the RCRA-SQG list, as provided by EDR, and dated 12/14/2020 has revealed that there is 1 RCRA-SQG site within approximately 0.25 miles of the target property.

<u>Lower Elevation</u>	<u>Address</u>	<u>Direction / Distance</u>	<u>Map ID</u>	<u>Page</u>
<i>WALMART SUPERCENTER</i> EPA ID:: CAR000208181	<i>1131 N BEALE RD</i>	<i>WSW 1/8 - 1/4 (0.234 mi.)</i>	<i>H33</i>	<i>88</i>

State- and tribal - equivalent CERCLIS

ENVIROSTOR: The Department of Toxic Substances Control's (DTSC's) Site Mitigation and Brownfields Reuse Program's (SMBRP's) EnviroStor database identifies sites that have known contamination or sites for which there may be reasons to investigate further. The database includes the following site types: Federal Superfund sites (National Priorities List (NPL)); State Response, including Military Facilities and State Superfund; Voluntary Cleanup; and School sites. EnviroStor provides similar information to the information that was available in CalSites, and provides additional site information, including, but not limited to, identification of formerly-contaminated properties that have been released for reuse, properties where environmental deed restrictions have been recorded to prevent inappropriate land uses, and risk characterization information that is used to assess potential impacts to public health and the environment at contaminated sites.

A review of the ENVIROSTOR list, as provided by EDR, and dated 01/25/2021 has revealed that there are 2 ENVIROSTOR sites within approximately 1 mile of the target property.

<u>Equal/Higher Elevation</u>	<u>Address</u>	<u>Direction / Distance</u>	<u>Map ID</u>	<u>Page</u>
<i>CEMEX</i> Facility Id: 58240001 Status: Refer: RWQCB	<i>6124 AVONDALE AVE</i>	<i>WNW 0 - 1/8 (0.064 mi.)</i>	<i>D14</i>	<i>33</i>
<u>Lower Elevation</u>	<u>Address</u>	<u>Direction / Distance</u>	<u>Map ID</u>	<u>Page</u>
<i>PG&E MANUFACTURED GA</i>	<i>BLOCK OF B, 2ND, 3RD</i>	<i>NW 1/2 - 1 (0.940 mi.)</i>	<i>J46</i>	<i>172</i>

EXECUTIVE SUMMARY

Facility Id: 58490003
 Status: Inactive - Needs Evaluation

State and tribal landfill and/or solid waste disposal site lists

SWF/LF: The Solid Waste Facilities/Landfill Sites records typically contain an inventory of solid waste disposal facilities or landfills in a particular state. The data come from the Integrated Waste Management Board's Solid Waste Information System (SWIS) database.

A review of the SWF/LF list, as provided by EDR, has revealed that there is 1 SWF/LF site within approximately 0.5 miles of the target property.

<u>Lower Elevation</u>	<u>Address</u>	<u>Direction / Distance</u>	<u>Map ID</u>	<u>Page</u>
CALTRANS MAINTENANCE Database: SWF/LF (SWIS), Date of Government Version: 11/09/2020 Facility ID: 58-AA-0031 Operational Status: Active Regulation Status: Notification	1001 NORTH BEALE ROA	WSW 1/4 - 1/2 (0.413 mi.)	I41	154

State and tribal leaking storage tank lists

LUST: Leaking Underground Storage Tank (LUST) Sites included in GeoTracker. GeoTracker is the Water Boards data management system for sites that impact, or have the potential to impact, water quality in California, with emphasis on groundwater.

A review of the LUST list, as provided by EDR, has revealed that there are 6 LUST sites within approximately 0.5 miles of the target property.

<u>Equal/Higher Elevation</u>	<u>Address</u>	<u>Direction / Distance</u>	<u>Map ID</u>	<u>Page</u>
BLDG #1225 - SITE #5 Database: LUST REG 5, Date of Government Version: 07/01/2008 Status: Case Closed	1225 BEALE AFB	SSW 0 - 1/8 (0.116 mi.)	E21	60
HIRA PETROLEUM/FILL Database: LUST REG 5, Date of Government Version: 07/01/2008 Database: LUST, Date of Government Version: 03/08/2021 Status: Completed - Case Closed Status: Preliminary site assessment workplan submitted Global Id: T0611522949	1573 BEALE ROAD N	E 1/4 - 1/2 (0.340 mi.)	38	145
GEORGE BP Database: LUST REG 5, Date of Government Version: 07/01/2008 Database: LUST, Date of Government Version: 03/08/2021 Status: Completed - Case Closed Status: Case Closed Global Id: T0611500055	1642 BEALE	E 1/4 - 1/2 (0.491 mi.)	43	163
<u>Lower Elevation</u>	<u>Address</u>	<u>Direction / Distance</u>	<u>Map ID</u>	<u>Page</u>
RECLAMATION DIST 784 Database: LUST REG 5, Date of Government Version: 07/01/2008 Database: LUST, Date of Government Version: 03/08/2021	1272 SCALES	S 1/4 - 1/2 (0.315 mi.)	37	142

EXECUTIVE SUMMARY

Status: Completed - Case Closed
 Status: Case Closed
 Global Id: T0611500019

BLDG #1027 **1027 BEALE AFB** **WSW 1/4 - 1/2 (0.399 mi.)** **I39** **153**

Database: LUST REG 5, Date of Government Version: 07/01/2008
 Status: Leak being confirmed

CALTRANS MARYSVILLE **1001 BEALE RD N** **WSW 1/4 - 1/2 (0.413 mi.)** **I42** **158**

Database: LUST REG 5, Date of Government Version: 07/01/2008
 Database: LUST, Date of Government Version: 03/08/2021
 Status: Completed - Case Closed
 Status: Case Closed
 Global Id: T0611593679
 Global Id: T0611500017

CPS-SLIC: Cleanup Program Sites (CPS; also known as Site Cleanups [SC] and formerly known as Spills, Leaks, Investigations, and Cleanups [SLIC] sites) included in GeoTracker. GeoTracker is the Water Boards data management system for sites that impact, or have the potential to impact, water quality in California, with emphasis on groundwater.

A review of the CPS-SLIC list, as provided by EDR, has revealed that there are 2 CPS-SLIC sites within approximately 0.5 miles of the target property.

<u>Equal/Higher Elevation</u>	<u>Address</u>	<u>Direction / Distance</u>	<u>Map ID</u>	<u>Page</u>
CEMEX Database: CPS-SLIC, Date of Government Version: 03/08/2021 Facility Status: Open - Inactive Global Id: SL205523021	6124 AVONDALE AVE	WNW 0 - 1/8 (0.064 mi.)	D14	33
FEATHER RIVER FOREST Database: SLIC REG 5, Date of Government Version: 04/01/2005	6124 AVONDALE AVE	WNW 0 - 1/8 (0.064 mi.)	D16	51

State and tribal registered storage tank lists

UST: The Underground Storage Tank database contains registered USTs. USTs are regulated under Subtitle I of the Resource Conservation and Recovery Act (RCRA). The data come from the State Water Resources Control Board's Hazardous Substance Storage Container Database.

A review of the UST list, as provided by EDR, has revealed that there is 1 UST site within approximately 0.25 miles of the target property.

<u>Equal/Higher Elevation</u>	<u>Address</u>	<u>Direction / Distance</u>	<u>Map ID</u>	<u>Page</u>
BEALE AIR FORCE BASE Database: MILITARY UST SITES, Date of Government Version: 03/08/2021	1225 BEALE AFB	SSW 0 - 1/8 (0.116 mi.)	E20	59

EXECUTIVE SUMMARY

AST: A listing of aboveground storage tank petroleum storage tank locations.

A review of the AST list, as provided by EDR, has revealed that there are 5 AST sites within approximately 0.25 miles of the target property.

<u>Equal/Higher Elevation</u>	<u>Address</u>	<u>Direction / Distance</u>	<u>Map ID</u>	<u>Page</u>
CHAVEZ TRUCKING AVAN Database: AST, Date of Government Version: 07/06/2016	6100 AVONDALE AVE.	WNW 0 - 1/8 (0.013 mi.)	A4	21
Not reported Database: AST, Date of Government Version: 07/06/2016	1415 NORTH BEALE ROA	ESE 0 - 1/8 (0.060 mi.)	C9	27
CEMEX - MARYSVILLE R Database: AST, Date of Government Version: 07/06/2016	6124 AVONDALE AVE.	WNW 0 - 1/8 (0.064 mi.)	D13	32
Not reported Database: AST, Date of Government Version: 07/06/2016	6124 AVONDALE AVE.	WNW 0 - 1/8 (0.064 mi.)	D15	50
<u>Lower Elevation</u>	<u>Address</u>	<u>Direction / Distance</u>	<u>Map ID</u>	<u>Page</u>
WAL-MART #5136 Database: AST, Date of Government Version: 07/06/2016	1131 NORTH BEALE ROA	WSW 1/8 - 1/4 (0.234 mi.)	H32	87

ADDITIONAL ENVIRONMENTAL RECORDS

Local Lists of Landfill / Solid Waste Disposal Sites

SWRCY: A listing of recycling facilities in California.

A review of the SWRCY list, as provided by EDR, and dated 03/09/2021 has revealed that there are 2 SWRCY sites within approximately 0.5 miles of the target property.

<u>Equal/Higher Elevation</u>	<u>Address</u>	<u>Direction / Distance</u>	<u>Map ID</u>	<u>Page</u>
LEMIRE'S RECYCLING Cert Id: RC238855.001	1415 N BEALE RD	ESE 0 - 1/8 (0.060 mi.)	C12	31
SERRANO PALLETS AND Cert Id: RC149174.001	5808 LINDHURST AVE	SSE 1/4 - 1/2 (0.411 mi.)	40	153

Local Lists of Hazardous waste / Contaminated Sites

CERS HAZ WASTE: List of sites in the California Environmental Protection Agency (CalEPA) Regulated Site Portal which fall under the Hazardous Chemical Management, Hazardous Waste Onsite Treatment, Household Hazardous Waste Collection, Hazardous Waste Generator, and RCRA LQ HW Generator programs.

A review of the CERS HAZ WASTE list, as provided by EDR, and dated 01/20/2021 has revealed that there are 7 CERS HAZ WASTE sites within approximately 0.25 miles of the target property.

<u>Equal/Higher Elevation</u>	<u>Address</u>	<u>Direction / Distance</u>	<u>Map ID</u>	<u>Page</u>
CHAVEZ TRUCKING AVAN	6100 AVONDALE AVE.	WNW 0 - 1/8 (0.013 mi.)	A3	10
CEMEX - MARYSVILLE R	6124 AVONDALE AVE.	WNW 0 - 1/8 (0.064 mi.)	D17	52
<u>Lower Elevation</u>	<u>Address</u>	<u>Direction / Distance</u>	<u>Map ID</u>	<u>Page</u>
DOLLAR TREE #7011	5979 LINDHURST AVE	S 1/8 - 1/4 (0.147 mi.)	F24	63

EXECUTIVE SUMMARY

<u>Lower Elevation</u>	<u>Address</u>	<u>Direction / Distance</u>	<u>Map ID</u>	<u>Page</u>
O'REILLY AUTO PARTS	5983 LINDHURST AVE	SSW 1/8 - 1/4 (0.196 mi.)	F25	73
LCWD WELLS #12 & #14	5910 AVONDALE AVE.	SSE 1/8 - 1/4 (0.228 mi.)	G29	79
WALMART #5136	1131 NORTH BEALE ROA	WSW 1/8 - 1/4 (0.234 mi.)	H34	133
LES SCHWAB TIRE CENT	5998 LINDHURST AVE	SSW 1/8 - 1/4 (0.237 mi.)	36	139

Local Lists of Registered Storage Tanks

SWEEPS UST: Statewide Environmental Evaluation and Planning System. This underground storage tank listing was updated and maintained by a company contacted by the SWRCB in the early 1990's. The listing is no longer updated or maintained. The local agency is the contact for more information on a site on the SWEEPS list.

A review of the SWEEPS UST list, as provided by EDR, and dated 06/01/1994 has revealed that there are 2 SWEEPS UST sites within approximately 0.25 miles of the target property.

<u>Equal/Higher Elevation</u>	<u>Address</u>	<u>Direction / Distance</u>	<u>Map ID</u>	<u>Page</u>
SBS BUILDING & HOME Comp Number: 47794	1415 N BEALE RD	ESE 0 - 1/8 (0.060 mi.)	C10	28
FEATHER RIVER FOREST Comp Number: 6808	6124 AVONDALE AVE	WNW 0 - 1/8 (0.064 mi.)	D16	51

HIST UST: Historical UST Registered Database.

A review of the HIST UST list, as provided by EDR, and dated 10/15/1990 has revealed that there are 3 HIST UST sites within approximately 0.25 miles of the target property.

<u>Equal/Higher Elevation</u>	<u>Address</u>	<u>Direction / Distance</u>	<u>Map ID</u>	<u>Page</u>
SBS BUILDING AND HOM	1415 N BEALE ROAD	ESE 0 - 1/8 (0.060 mi.)	C11	29
LEMIRE'S RECYCLING Facility Id: 00000047794	1415 N BEALE RD	ESE 0 - 1/8 (0.060 mi.)	C12	31
CEMEX Facility Id: 00000006808	6124 AVONDALE AVE	WNW 0 - 1/8 (0.064 mi.)	D14	33

CA FID UST: The Facility Inventory Database contains active and inactive underground storage tank locations. The source is the State Water Resource Control Board.

A review of the CA FID UST list, as provided by EDR, and dated 10/31/1994 has revealed that there are 2 CA FID UST sites within approximately 0.25 miles of the target property.

<u>Equal/Higher Elevation</u>	<u>Address</u>	<u>Direction / Distance</u>	<u>Map ID</u>	<u>Page</u>
SBS BUILDING & HOME Facility Id: 58000283 Status: I	1415 N BEALE RD	ESE 0 - 1/8 (0.060 mi.)	C10	28
FEATHER RIVER FOREST Facility Id: 58000165	6124 AVONDALE AVE	WNW 0 - 1/8 (0.064 mi.)	D16	51

EXECUTIVE SUMMARY

Status: I

CERS TANKS: List of sites in the California Environmental Protection Agency (CalEPA) Regulated Site Portal which fall under the Aboveground Petroleum Storage and Underground Storage Tank regulatory programs.

A review of the CERS TANKS list, as provided by EDR, and dated 01/20/2021 has revealed that there are 4 CERS TANKS sites within approximately 0.25 miles of the target property.

<u>Equal/Higher Elevation</u>	<u>Address</u>	<u>Direction / Distance</u>	<u>Map ID</u>	<u>Page</u>
CHAVEZ TRUCKING AVAN	6100 AVONDALE AVE.	WNW 0 - 1/8 (0.013 mi.)	A3	10
CEMEX - MARYSVILLE R	6124 AVONDALE AVE.	WNW 0 - 1/8 (0.064 mi.)	D17	52
BEALE AIR FORCE BASE	1225 BEALE AFB	SSW 0 - 1/8 (0.116 mi.)	E22	60
<u>Lower Elevation</u>	<u>Address</u>	<u>Direction / Distance</u>	<u>Map ID</u>	<u>Page</u>
WALMART #5136	1131 NORTH BEALE ROA	WSW 1/8 - 1/4 (0.234 mi.)	H34	133

Other Ascertainable Records

RCRA NonGen / NLR: RCRAInfo is EPA's comprehensive information system, providing access to data supporting the Resource Conservation and Recovery Act (RCRA) of 1976 and the Hazardous and Solid Waste Amendments (HSWA) of 1984. The database includes selective information on sites which generate, transport, store, treat and/or dispose of hazardous waste as defined by the Resource Conservation and Recovery Act (RCRA). Non-Generators do not presently generate hazardous waste.

A review of the RCRA NonGen / NLR list, as provided by EDR, and dated 12/14/2020 has revealed that there are 6 RCRA NonGen / NLR sites within approximately 0.25 miles of the target property.

<u>Equal/Higher Elevation</u>	<u>Address</u>	<u>Direction / Distance</u>	<u>Map ID</u>	<u>Page</u>
CEMEX CONSTRUCTION M EPA ID:: CAL000303794	6124 AVONDALE AVE	WNW 0 - 1/8 (0.064 mi.)	D18	56
<u>Lower Elevation</u>	<u>Address</u>	<u>Direction / Distance</u>	<u>Map ID</u>	<u>Page</u>
DANNY HAWK EPA ID:: CAC003049751	1356 NORTH BEALE RD	S 0 - 1/8 (0.042 mi.)	B5	21
YUBA TRANSMISSION IN EPA ID:: CAL000295051	1356 N BEALE RD	S 0 - 1/8 (0.042 mi.)	B6	24
DOLLAR TREE #07011 EPA ID:: CAL000421123	5979 LINDHURST AVENU	S 1/8 - 1/4 (0.147 mi.)	F23	61
O'REILLY AUTO PARTS EPA ID:: CAL000393297	5983 LINDHURST AVE	SSW 1/8 - 1/4 (0.196 mi.)	F26	76
TRI-STATE GENERAL CO	1131 N. BEALE ROAD	WSW 1/8 - 1/4 (0.234 mi.)	H35	136

EXECUTIVE SUMMARY

Cortese: The sites for the list are designated by the State Water Resource Control Board (LUST), the Integrated Waste Board (SWF/LS), and the Department of Toxic Substances Control (Cal-Sites).

A review of the Cortese list, as provided by EDR, and dated 12/17/2020 has revealed that there are 4 Cortese sites within approximately 0.5 miles of the target property.

<u>Equal/Higher Elevation</u>	<u>Address</u>	<u>Direction / Distance</u>	<u>Map ID</u>	<u>Page</u>
HIRA PETROLEUM/FILL Cleanup Status: COMPLETED - CASE CLOSED	1573 BEALE ROAD N	E 1/4 - 1/2 (0.340 mi.)	38	145
GEORGE BP Cleanup Status: COMPLETED - CASE CLOSED	1642 BEALE	E 1/4 - 1/2 (0.491 mi.)	43	163

<u>Lower Elevation</u>	<u>Address</u>	<u>Direction / Distance</u>	<u>Map ID</u>	<u>Page</u>
RECLAMATION DIST 784 Cleanup Status: COMPLETED - CASE CLOSED	1272 SCALES	S 1/4 - 1/2 (0.315 mi.)	37	142
CALTRANS MARYSVILLE Cleanup Status: COMPLETED - CASE CLOSED	1001 BEALE RD N	WSW 1/4 - 1/2 (0.413 mi.)	I42	158

CUPA Listings: A listing of sites included in the county's Certified Unified Program Agency database. California's Secretary for Environmental Protection established the unified hazardous materials and hazardous waste regulatory program as required by chapter 6.11 of the California Health and Safety Code. The Unified Program consolidates the administration, permits, inspections, and enforcement activities.

A review of the CUPA Listings list, as provided by EDR, has revealed that there are 9 CUPA Listings sites within approximately 0.25 miles of the target property.

<u>Equal/Higher Elevation</u>	<u>Address</u>	<u>Direction / Distance</u>	<u>Map ID</u>	<u>Page</u>
CHAVEZ TRUCKING AVON Database: CUPA YUBA, Date of Government Version: 01/26/2021 Facility Id: FA0000367	6100 AVONDALE AVE	WNW 0 - 1/8 (0.013 mi.)	A2	9
CEMEX Database: CUPA YUBA, Date of Government Version: 01/26/2021 Facility Id: FA0000359	6124 AVONDALE AVE	WNW 0 - 1/8 (0.064 mi.)	D14	33

<u>Lower Elevation</u>	<u>Address</u>	<u>Direction / Distance</u>	<u>Map ID</u>	<u>Page</u>
YUBA TRANSMISSION Database: CUPA YUBA, Date of Government Version: 01/26/2021 Facility Id: FA0001597	1356 N BEALE RD	S 0 - 1/8 (0.042 mi.)	B8	27
DOLLAR TREE #7011 Database: CUPA YUBA, Date of Government Version: 01/26/2021 Facility Id: FA0002191	5979 LINDHURST AVE	S 1/8 - 1/4 (0.147 mi.)	F24	63
O'REILLY AUTO PARTS Database: CUPA YUBA, Date of Government Version: 01/26/2021 Facility Id: FA0000777	5983 LINDHURST AVE	SSW 1/8 - 1/4 (0.196 mi.)	F27	78
LCWD WELLS #12 & #14 Database: CUPA YUBA, Date of Government Version: 01/26/2021 Facility Id: FA0000809	5910 AVONDALE AVE	SSE 1/8 - 1/4 (0.228 mi.)	G28	79
POPEYES LOUISIANA KI Database: CUPA YUBA, Date of Government Version: 01/26/2021	1135 NORTH BEALE ROA	SW 1/8 - 1/4 (0.231 mi.)	30	82

EXECUTIVE SUMMARY

Facility Id: FA0000767				
WALMART #5136	1131 N BEALE RD	WSW 1/8 - 1/4 (0.234 mi.)	H31	86
Database: CUPA YUBA, Date of Government Version: 01/26/2021				
Facility Id: FA0001485				
LES SCHWAB TIRE CENT	5998 LINDHURST AVE	SSW 1/8 - 1/4 (0.237 mi.)	36	139
Database: CUPA YUBA, Date of Government Version: 01/26/2021				
Facility Id: FA0000818				

HIST CORTESE: The sites for the list are designated by the State Water Resource Control Board [LUST], the Integrated Waste Board [SWF/LS], and the Department of Toxic Substances Control [CALSTATES]. This listing is no longer updated by the state agency.

A review of the HIST CORTESE list, as provided by EDR, and dated 04/01/2001 has revealed that there are 5 HIST CORTESE sites within approximately 0.5 miles of the target property.

<u>Equal/Higher Elevation</u>	<u>Address</u>	<u>Direction / Distance</u>	<u>Map ID</u>	<u>Page</u>
BLDG #1225 - SITE #5 Reg Id: 580074	1225 BEALE AFB	SSW 0 - 1/8 (0.116 mi.)	E21	60
GEORGE BP Reg Id: 580068	1642 BEALE	E 1/4 - 1/2 (0.491 mi.)	43	163
<u>Lower Elevation</u>	<u>Address</u>	<u>Direction / Distance</u>	<u>Map ID</u>	<u>Page</u>
RECLAMATION DIST 784 Reg Id: 580030	1272 SCALES	S 1/4 - 1/2 (0.315 mi.)	37	142
BLDG #1027 Reg Id: 580131	1027 BEALE AFB	WSW 1/4 - 1/2 (0.399 mi.)	I39	153
CALTRANS MAINTENANCE Reg Id: 580028	1001 NORTH BEALE ROA	WSW 1/4 - 1/2 (0.413 mi.)	I41	154

Notify 65: Listings of all Proposition 65 incidents reported to counties by the State Water Resources Control Board and the Regional Water Quality Control Board. This database is no longer updated by the reporting agency.

A review of the Notify 65 list, as provided by EDR, and dated 12/07/2020 has revealed that there are 2 Notify 65 sites within approximately 1 mile of the target property.

<u>Lower Elevation</u>	<u>Address</u>	<u>Direction / Distance</u>	<u>Map ID</u>	<u>Page</u>
PEERY STOTTEMEYER	5586 ALICIA	SSW 1/2 - 1 (0.841 mi.)	44	166
BOSSEN LINEN	221 B	NW 1/2 - 1 (0.917 mi.)	J45	170

EDR HIGH RISK HISTORICAL RECORDS

EDR Exclusive Records

EXECUTIVE SUMMARY

EDR MGP: The EDR Proprietary Manufactured Gas Plant Database includes records of coal gas plants (manufactured gas plants) compiled by EDR's researchers. Manufactured gas sites were used in the United States from the 1800's to 1950's to produce a gas that could be distributed and used as fuel. These plants used whale oil, rosin, coal, or a mixture of coal, oil, and water that also produced a significant amount of waste. Many of the byproducts of the gas production, such as coal tar (oily waste containing volatile and non-volatile chemicals), sludges, oils and other compounds are potentially hazardous to human health and the environment. The byproduct from this process was frequently disposed of directly at the plant site and can remain or spread slowly, serving as a continuous source of soil and groundwater contamination.

A review of the EDR MGP list, as provided by EDR, has revealed that there is 1 EDR MGP site within approximately 1 mile of the target property.

<u>Lower Elevation</u>	<u>Address</u>	<u>Direction / Distance</u>	<u>Map ID</u>	<u>Page</u>
PG AND E MANUFACTURE	BLOCK OF: B,2ND, 3RD	NW 1/2 - 1 (0.971 mi.)	47	173

EDR Hist Auto: EDR has searched selected national collections of business directories and has collected listings of potential gas station/filling station/service station sites that were available to EDR researchers. EDR's review was limited to those categories of sources that might, in EDR's opinion, include gas station/filling station/service station establishments. The categories reviewed included, but were not limited to gas, gas station, gasoline station, filling station, auto, automobile repair, auto service station, service station, etc. This database falls within a category of information EDR classifies as "High Risk Historical Records", or HRHR. EDR's HRHR effort presents unique and sometimes proprietary data about past sites and operations that typically create environmental concerns, but may not show up in current government records searches.

A review of the EDR Hist Auto list, as provided by EDR, has revealed that there are 2 EDR Hist Auto sites within approximately 0.125 miles of the target property.

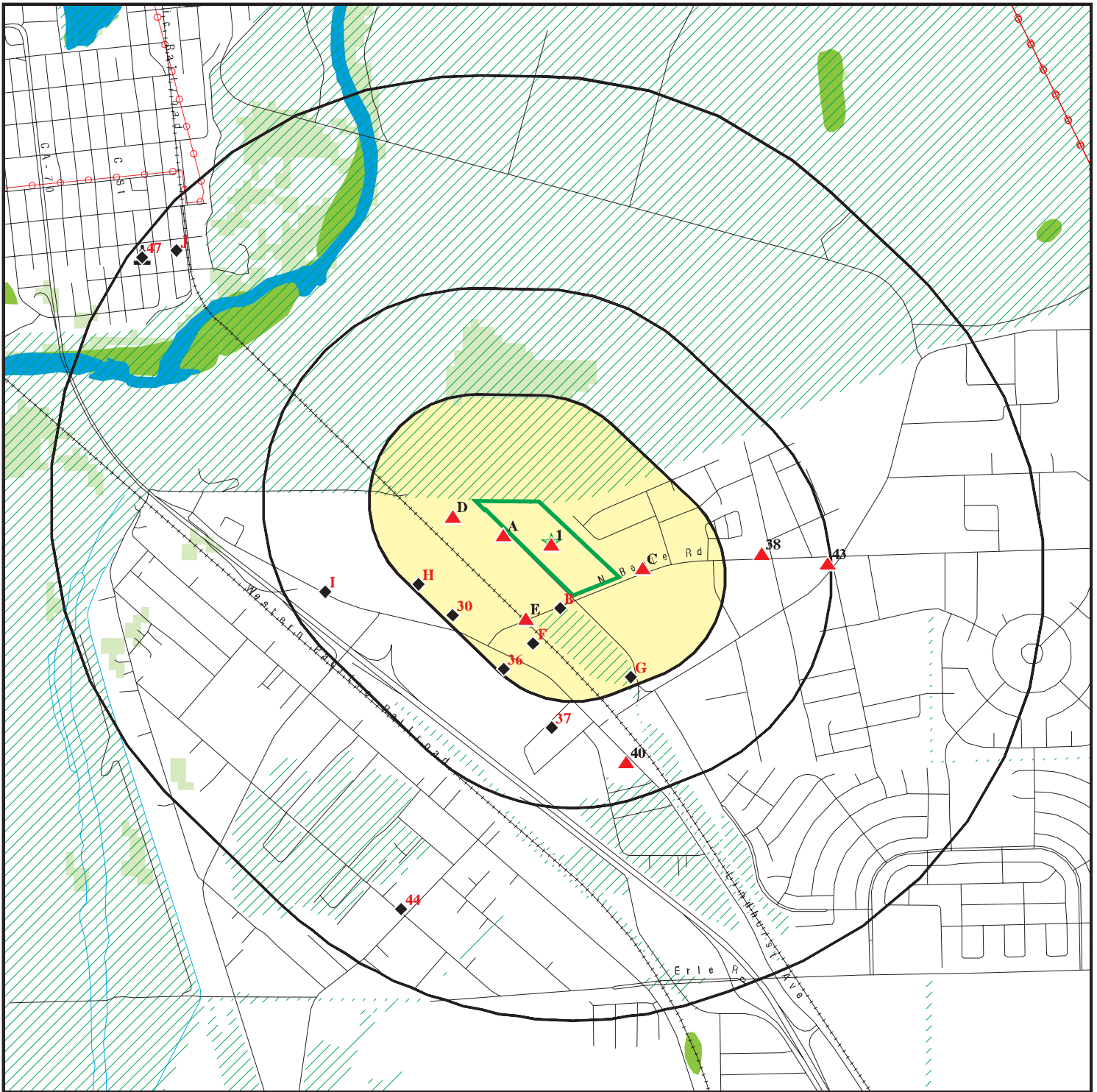
<u>Equal/Higher Elevation</u>	<u>Address</u>	<u>Direction / Distance</u>	<u>Map ID</u>	<u>Page</u>
COLLEGE CENTER	1426 NO BEALE RD	ESE 0 - 1/8 (0.083 mi.)	C19	59
<u>Lower Elevation</u>	<u>Address</u>	<u>Direction / Distance</u>	<u>Map ID</u>	<u>Page</u>
YUBA TRANSMISSION	1356 N BEALE RD	S 0 - 1/8 (0.042 mi.)	B7	26

EXECUTIVE SUMMARY

Due to poor or inadequate address information, the following sites were not mapped. Count: 1 records.

<u>Site Name</u>	<u>Database(s)</u>
STAR BEND EAST DISPOSAL SITE	SWF/LF

OVERVIEW MAP - 6454868.2S



Target Property

Sites at elevations higher than or equal to the target property

Sites at elevations lower than the target property

Manufactured Gas Plants

National Priority List Sites

Dept. Defense Sites



Indian Reservations BIA

Power transmission lines

Special Flood Hazard Area (1%)

0.2% Annual Chance Flood Hazard

National Wetland Inventory

State Wetlands

Areas of Concern

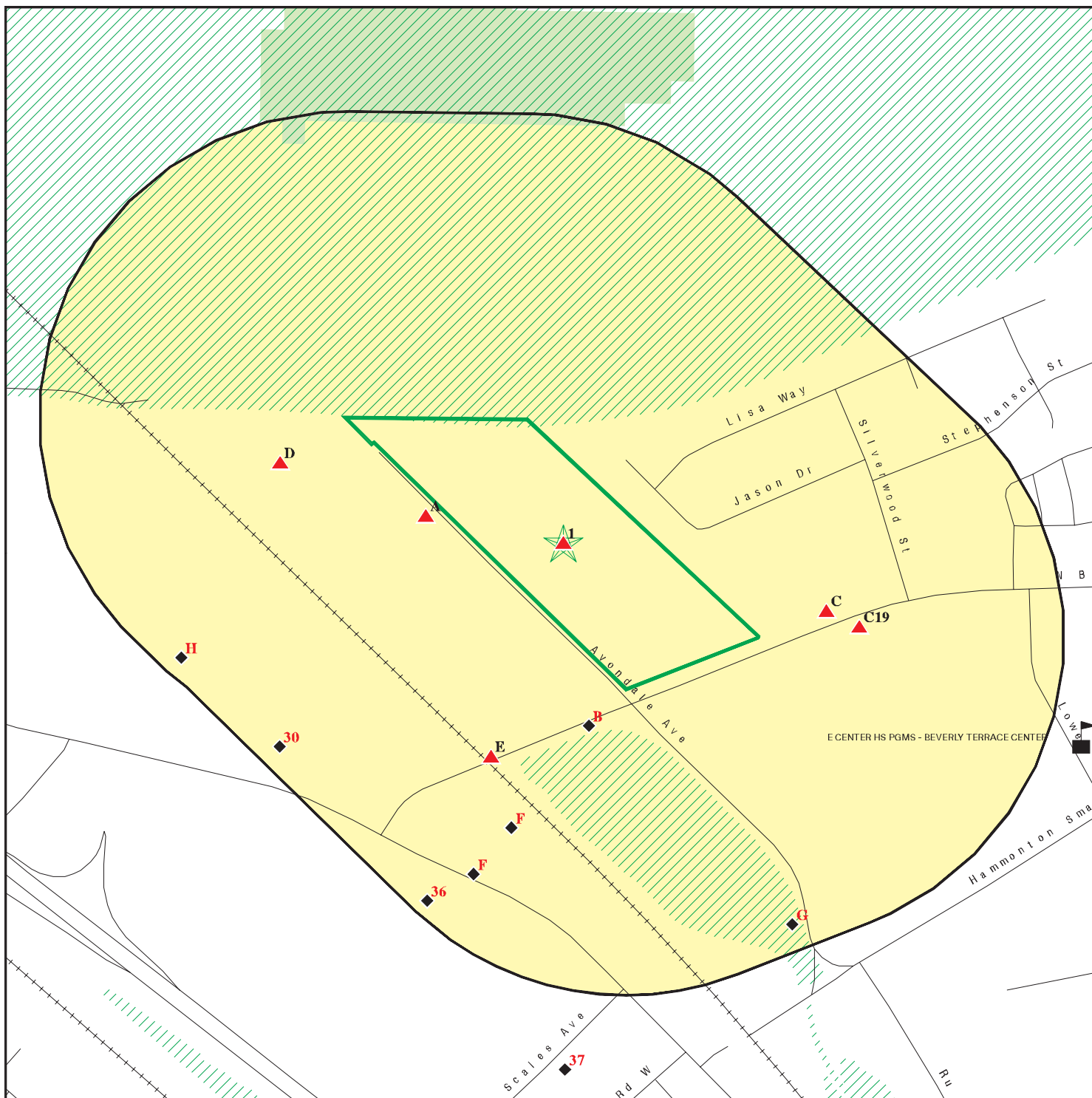









This report includes Interactive Map Layers to display and/or hide map information. The legend includes only those icons for the default map view.







SITE NAME: 6035 Avondale Avenue
 ADDRESS: 6035 Avondale Avenue
 Marysville CA 95901
 LAT/LONG: 39.128037 / 121.568246

CLIENT: Holdrege & Kull Consultants
 CONTACT: Craig Bourne
 INQUIRY #: 6454868.2s
 DATE: April 16, 2021 6:35 pm

DETAIL MAP - 6454868.2S



-  Target Property
-  Sites at elevations higher than or equal to the target property
-  Sites at elevations lower than the target property
-  Manufactured Gas Plants
-  Sensitive Receptors
-  National Priority List Sites
-  Dept. Defense Sites

-  Indian Reservations BIA
-  Special Flood Hazard Area (1%)
-  0.2% Annual Chance Flood Hazard
-  National Wetland Inventory
-  State Wetlands
-  Areas of Concern

This report includes Interactive Map Layers to display and/or hide map information. The legend includes only those icons for the default map view.

SITE NAME: 6035 Avondale Avenue
 ADDRESS: 6035 Avondale Avenue
 Marysville CA 95901
 LAT/LONG: 39.128037 / 121.568246

CLIENT: Holdrege & Kull Consultants
 CONTACT: Craig Bourne
 INQUIRY #: 6454868.2s
 DATE: April 16, 2021 6:36 pm

MAP FINDINGS SUMMARY

Database	Search Distance (Miles)	Target Property	< 1/8	1/8 - 1/4	1/4 - 1/2	1/2 - 1	> 1	Total Plotted
STANDARD ENVIRONMENTAL RECORDS								
<i>Federal NPL site list</i>								
NPL	1.000		0	0	0	0	NR	0
Proposed NPL	1.000		0	0	0	0	NR	0
NPL LIENS	1.000		0	0	0	0	NR	0
<i>Federal Delisted NPL site list</i>								
Delisted NPL	1.000		0	0	0	0	NR	0
<i>Federal CERCLIS list</i>								
FEDERAL FACILITY	0.500		0	0	0	NR	NR	0
SEMS	0.500		0	0	0	NR	NR	0
<i>Federal CERCLIS NFRAP site list</i>								
SEMS-ARCHIVE	0.500		0	0	0	NR	NR	0
<i>Federal RCRA CORRACTS facilities list</i>								
CORRACTS	1.000		0	0	0	0	NR	0
<i>Federal RCRA non-CORRACTS TSD facilities list</i>								
RCRA-TSDF	0.500		0	0	0	NR	NR	0
<i>Federal RCRA generators list</i>								
RCRA-LQG	0.250		0	0	NR	NR	NR	0
RCRA-SQG	0.250		0	1	NR	NR	NR	1
RCRA-VSQG	0.250		0	0	NR	NR	NR	0
<i>Federal institutional controls / engineering controls registries</i>								
LUCIS	0.500		0	0	0	NR	NR	0
US ENG CONTROLS	0.500		0	0	0	NR	NR	0
US INST CONTROLS	0.500		0	0	0	NR	NR	0
<i>Federal ERNS list</i>								
ERNS	0.001		0	NR	NR	NR	NR	0
<i>State- and tribal - equivalent NPL RESPONSE</i>								
RESPONSE	1.000		0	0	0	0	NR	0
<i>State- and tribal - equivalent CERCLIS ENVIROSTOR</i>								
ENVIROSTOR	1.000		1	0	0	1	NR	2
<i>State and tribal landfill and/or solid waste disposal site lists</i>								
SWF/LF	0.500		0	0	1	NR	NR	1
<i>State and tribal leaking storage tank lists</i>								
LUST	0.500		1	0	5	NR	NR	6

MAP FINDINGS SUMMARY

Database	Search Distance (Miles)	Target Property	< 1/8	1/8 - 1/4	1/4 - 1/2	1/2 - 1	> 1	Total Plotted
INDIAN LUST	0.500		0	0	0	NR	NR	0
CPS-SLIC	0.500		2	0	0	NR	NR	2
State and tribal registered storage tank lists								
FEMA UST	0.250		0	0	NR	NR	NR	0
UST	0.250		1	0	NR	NR	NR	1
AST	0.250		4	1	NR	NR	NR	5
INDIAN UST	0.250		0	0	NR	NR	NR	0
State and tribal voluntary cleanup sites								
VCP	0.500		0	0	0	NR	NR	0
INDIAN VCP	0.500		0	0	0	NR	NR	0
State and tribal Brownfields sites								
BROWNFIELDS	0.500		0	0	0	NR	NR	0
ADDITIONAL ENVIRONMENTAL RECORDS								
Local Brownfield lists								
US BROWNFIELDS	0.500		0	0	0	NR	NR	0
Local Lists of Landfill / Solid Waste Disposal Sites								
WMUDS/SWAT	0.500		0	0	0	NR	NR	0
SWRCY	0.500		1	0	1	NR	NR	2
HAULERS	0.001		0	NR	NR	NR	NR	0
INDIAN ODI	0.500		0	0	0	NR	NR	0
DEBRIS REGION 9	0.500		0	0	0	NR	NR	0
ODI	0.500		0	0	0	NR	NR	0
IHS OPEN DUMPS	0.500		0	0	0	NR	NR	0
Local Lists of Hazardous waste / Contaminated Sites								
US HIST CDL	0.001		0	NR	NR	NR	NR	0
HIST Cal-Sites	1.000		0	0	0	0	NR	0
SCH	0.250		0	0	NR	NR	NR	0
CDL	0.001		0	NR	NR	NR	NR	0
Toxic Pits	1.000		0	0	0	0	NR	0
CERS HAZ WASTE	0.250		2	5	NR	NR	NR	7
US CDL	0.001		0	NR	NR	NR	NR	0
PFAS	0.500		0	0	0	NR	NR	0
Local Lists of Registered Storage Tanks								
SWEEPS UST	0.250		2	0	NR	NR	NR	2
HIST UST	0.250		3	0	NR	NR	NR	3
CA FID UST	0.250		2	0	NR	NR	NR	2
CERS TANKS	0.250		3	1	NR	NR	NR	4
Local Land Records								
LIENS	0.001		0	NR	NR	NR	NR	0

MAP FINDINGS SUMMARY

Database	Search Distance (Miles)	Target Property	< 1/8	1/8 - 1/4	1/4 - 1/2	1/2 - 1	> 1	Total Plotted
LIENS 2	0.001		0	NR	NR	NR	NR	0
DEED	0.500		0	0	0	NR	NR	0
Records of Emergency Release Reports								
HMIRS	0.001		0	NR	NR	NR	NR	0
CHMIRS	0.001		0	NR	NR	NR	NR	0
LDS	0.001		0	NR	NR	NR	NR	0
MCS	0.001		0	NR	NR	NR	NR	0
SPILLS 90	0.001		0	NR	NR	NR	NR	0
Other Ascertainable Records								
RCRA NonGen / NLR	0.250		3	3	NR	NR	NR	6
FUDS	1.000		0	0	0	0	NR	0
DOD	1.000		0	0	0	0	NR	0
SCRD DRYCLEANERS	0.500		0	0	0	NR	NR	0
US FIN ASSUR	0.001		0	NR	NR	NR	NR	0
EPA WATCH LIST	0.001		0	NR	NR	NR	NR	0
2020 COR ACTION	0.250		0	0	NR	NR	NR	0
TSCA	0.001		0	NR	NR	NR	NR	0
TRIS	0.001		0	NR	NR	NR	NR	0
SSTS	0.001		0	NR	NR	NR	NR	0
ROD	1.000		0	0	0	0	NR	0
RMP	0.001		0	NR	NR	NR	NR	0
RAATS	0.001		0	NR	NR	NR	NR	0
PRP	0.001		0	NR	NR	NR	NR	0
PADS	0.001		0	NR	NR	NR	NR	0
ICIS	0.001		0	NR	NR	NR	NR	0
FTTS	0.001		0	NR	NR	NR	NR	0
MLTS	0.001		0	NR	NR	NR	NR	0
COAL ASH DOE	0.001		0	NR	NR	NR	NR	0
COAL ASH EPA	0.500		0	0	0	NR	NR	0
PCB TRANSFORMER	0.001		0	NR	NR	NR	NR	0
RADINFO	0.001		0	NR	NR	NR	NR	0
HIST FTTS	0.001		0	NR	NR	NR	NR	0
DOT OPS	0.001		0	NR	NR	NR	NR	0
CONSENT	1.000		0	0	0	0	NR	0
INDIAN RESERV	1.000		0	0	0	0	NR	0
FUSRAP	1.000		0	0	0	0	NR	0
UMTRA	0.500		0	0	0	NR	NR	0
LEAD SMELTERS	0.001		0	NR	NR	NR	NR	0
US AIRS	0.001		0	NR	NR	NR	NR	0
US MINES	0.250		0	0	NR	NR	NR	0
ABANDONED MINES	0.250		0	0	NR	NR	NR	0
FINDS	0.001		0	NR	NR	NR	NR	0
ECHO	0.001		0	NR	NR	NR	NR	0
DOCKET HWC	0.001		0	NR	NR	NR	NR	0
UXO	1.000		0	0	0	0	NR	0
FUELS PROGRAM	0.250		0	0	NR	NR	NR	0
CA BOND EXP. PLAN	1.000		0	0	0	0	NR	0
Cortese	0.500		0	0	4	NR	NR	4
CUPA Listings	0.250		3	6	NR	NR	NR	9

MAP FINDINGS SUMMARY

Database	Search Distance (Miles)	Target Property	< 1/8	1/8 - 1/4	1/4 - 1/2	1/2 - 1	> 1	Total Plotted
DRYCLEANERS	0.250		0	0	NR	NR	NR	0
EMI	0.001		0	NR	NR	NR	NR	0
ENF	0.001		0	NR	NR	NR	NR	0
Financial Assurance	0.001		0	NR	NR	NR	NR	0
HAZNET	0.001		0	NR	NR	NR	NR	0
ICE	0.001		0	NR	NR	NR	NR	0
HIST CORTESE	0.500		1	0	4	NR	NR	5
HWP	1.000		0	0	0	0	NR	0
HWT	0.250		0	0	NR	NR	NR	0
MINES	0.250		0	0	NR	NR	NR	0
MWMP	0.250		0	0	NR	NR	NR	0
NPDES	0.001		0	NR	NR	NR	NR	0
PEST LIC	0.001		0	NR	NR	NR	NR	0
PROC	0.500		0	0	0	NR	NR	0
Notify 65	1.000		0	0	0	2	NR	2
UIC	0.001		0	NR	NR	NR	NR	0
UIC GEO	0.001		0	NR	NR	NR	NR	0
WASTEWATER PITS	0.500		0	0	0	NR	NR	0
WDS	0.001		0	NR	NR	NR	NR	0
WIP	0.250		0	0	NR	NR	NR	0
MILITARY PRIV SITES	0.001		0	NR	NR	NR	NR	0
PROJECT	0.001		0	NR	NR	NR	NR	0
WDR	0.001		0	NR	NR	NR	NR	0
CIWQS	0.001		0	NR	NR	NR	NR	0
CERS	0.001		0	NR	NR	NR	NR	0
NON-CASE INFO	0.001		0	NR	NR	NR	NR	0
OTHER OIL GAS	0.001		0	NR	NR	NR	NR	0
PROD WATER PONDS	0.001		0	NR	NR	NR	NR	0
SAMPLING POINT	0.001		0	NR	NR	NR	NR	0
WELL STIM PROJ	0.001		0	NR	NR	NR	NR	0
MINES MRDS	0.001		0	NR	NR	NR	NR	0
HWTS	TP	1	NR	NR	NR	NR	NR	1

EDR HIGH RISK HISTORICAL RECORDS

EDR Exclusive Records

EDR MGP	1.000		0	0	0	1	NR	1
EDR Hist Auto	0.125		2	NR	NR	NR	NR	2
EDR Hist Cleaner	0.125		0	NR	NR	NR	NR	0

EDR RECOVERED GOVERNMENT ARCHIVES

Exclusive Recovered Govt. Archives

RGA LF	0.001		0	NR	NR	NR	NR	0
RGA LUST	0.001		0	NR	NR	NR	NR	0

- Totals --		1	31	17	15	4	0	68
-------------	--	---	----	----	----	---	---	----

MAP FINDINGS SUMMARY

<u>Database</u>	<u>Search Distance (Miles)</u>	<u>Target Property</u>	<u>< 1/8</u>	<u>1/8 - 1/4</u>	<u>1/4 - 1/2</u>	<u>1/2 - 1</u>	<u>> 1</u>	<u>Total Plotted</u>
-----------------	--	----------------------------	-----------------	------------------	------------------	----------------	---------------	--------------------------

NOTES:

TP = Target Property

NR = Not Requested at this Search Distance

Sites may be listed in more than one database

Map ID
Direction
Distance
Elevation

MAP FINDINGS

Site

Database(s)

EDR ID Number
EPA ID Number

CHAVEZ TRUCKING AVONDALE TERMINAL (Continued)

S110984406

Address: 6100 AVONDALE AVE
City,State,Zip: MARYSVILLE, CA
Facility Id: FA0000367
Contact Name: Margarito Chavez
Local Site ID: HM0406
Program/Element Code: 4203
Latitude: Not reported
Longitude: Not reported
Status: 01 - ACTIVE, BILLABLE
CERS ID: 10122904
Program Identifier: HMBP Program

**A3
WNW
< 1/8
0.013 mi.
69 ft.**

**CHAVEZ TRUCKING AVONDALE TERMINAL
6100 AVONDALE AVE.
MARYSVILLE, CA 95901**

**CERS HAZ WASTE
CERS TANKS
CERS**

**S121737721
N/A**

Site 2 of 3 in cluster A

**Relative:
Higher**

CERS HAZ WASTE:

**Actual:
67 ft.**

Name: CHAVEZ TRUCKING AVONDALE TERMINAL
Address: 6100 AVONDALE AVE.
City,State,Zip: MARYSVILLE, CA 95901
Site ID: 104638
CERS ID: 10122904
CERS Description: Hazardous Waste Generator

CERS TANKS:

Name: CHAVEZ TRUCKING AVONDALE TERMINAL
Address: 6100 AVONDALE AVE.
City,State,Zip: MARYSVILLE, CA 95901
Site ID: 104638
CERS ID: 10122904
CERS Description: Aboveground Petroleum Storage

CERS:

Name: CHAVEZ TRUCKING AVONDALE TERMINAL
Address: 6100 AVONDALE AVE.
City,State,Zip: MARYSVILLE, CA 95901
Site ID: 104638
CERS ID: 10122904
CERS Description: Chemical Storage Facilities

Violations:

Site ID: 104638
Site Name: Chavez Trucking Avandale Terminal
Violation Date: 04-11-2013
Citation: HSC 6.67 25270.4.5(a) - California Health and Safety Code, Chapter 6.67, Section(s) 25270.4.5(a)
Violation Description: Failure to comply with all of the following requirements: 1. Failure to conduct inspections and tests in accordance with written procedures that you or a certifying engineer have developed for the facility. 2. Failure to sign written procedures and/or a record of inspections and/or customary business records by the appropriate supervisor or inspector. 3. Failure to keep written procedures and/or a record of inspections and/or customary business records with the plan. AND 4. Failure to maintain written procedures and/or a record of inspections and/or customary business records for three years.

Map ID
Direction
Distance
Elevation

MAP FINDINGS

Site

Database(s)

EDR ID Number
EPA ID Number

CHAVEZ TRUCKING AVANDALE TERMINAL (Continued)

S121737721

Violation Notes: Returned to compliance on 06/15/2016. No inspection reports available to verify signature of inspector or supervisor.
Violation Division: Yuba County Environmental Health Department
Violation Program: APSA
Violation Source: CERS

Site ID: 104638
Site Name: Chavez Trucking Avandale Terminal
Violation Date: 04-11-2013
Citation: HSC 6.95 Multiple - California Health and Safety Code, Chapter 6.95, Section(s) Multiple
Violation Description: Business Plan Program - Operations/Maintenance - General
Violation Notes: Returned to compliance on 07/01/2013. Hazardous material storage areas are not clearly identified.
Violation Division: Yuba County Environmental Health Department
Violation Program: HMRRP
Violation Source: CERS

Site ID: 104638
Site Name: Chavez Trucking Avandale Terminal
Violation Date: 04-11-2013
Citation: HSC 6.67 25270.4.5(a) - California Health and Safety Code, Chapter 6.67, Section(s) 25270.4.5(a)
Violation Description: Failure to test liquid level sensing devices to ensure proper operation.
Violation Notes: Returned to compliance on 06/15/2016. Failure to conduct testing on overfill for 10,000 gallon diesel AST.
Violation Division: Yuba County Environmental Health Department
Violation Program: APSA
Violation Source: CERS

Site ID: 104638
Site Name: Chavez Trucking Avandale Terminal
Violation Date: 05-09-2016
Citation: HSC 6.67 Multiple - California Health and Safety Code, Chapter 6.67, Section(s) Multiple
Violation Description: APSA Program - Administration/Documentation - General
Violation Notes: Returned to compliance on 06/15/2016. Failure to properly close empty tanks.
Violation Division: Yuba County Environmental Health Department
Violation Program: APSA
Violation Source: CERS

Site ID: 104638
Site Name: Chavez Trucking Avandale Terminal
Violation Date: 04-11-2013
Citation: HSC 6.67 Multiple - California Health and Safety Code, Chapter 6.67, Section(s) Multiple
Violation Description: Haz Waste Generator Program - Operations/Maintenance - General
Violation Notes: Returned to compliance on 07/01/2013. Hazardous waste storage area is not identified.
Violation Division: Yuba County Environmental Health Department
Violation Program: HW
Violation Source: CERS

Site ID: 104638
Site Name: Chavez Trucking Avandale Terminal

Map ID
Direction
Distance
Elevation

MAP FINDINGS

Site

Database(s)

EDR ID Number
EPA ID Number

CHAVEZ TRUCKING AVANDALE TERMINAL (Continued)

S121737721

Violation Date: 10-25-2019
Citation: 22 CCR 12 66262.34(f) - California Code of Regulations, Title 22, Chapter 12, Section(s) 66262.34(f)
Violation Description: Failure to properly label hazardous waste accumulation containers and portable tanks with the following requirements: "Hazardous Waste", name and address of the generator, physical and chemical characteristics of the Hazardous Waste, and starting accumulation date.
Violation Notes: Returned to compliance on 01/11/2020.
Violation Division: Yuba County Environmental Health Department
Violation Program: HW
Violation Source: CERS

Site ID: 104638
Site Name: Chavez Trucking Avandale Terminal
Violation Date: 04-11-2013
Citation: HSC 6.67 25270.4.5(a) - California Health and Safety Code, Chapter 6.67, Section(s) 25270.4.5(a)
Violation Description: Failure to comply with all of the following requirements: 1. Failure to conduct inspections and tests in accordance with written procedures that you or a certifying engineer have developed for the facility. 2. Failure to sign written procedures and/or a record of inspections and/or customary business records by the appropriate supervisor or inspector. 3. Failure to keep written procedures and/or a record of inspections and/or customary business records with the plan. AND 4. Failure to maintain written procedures and/or a record of inspections and/or customary business records for three years.
Violation Notes: Returned to compliance on 06/15/2016. No inspection records were available on-site.
Violation Division: Yuba County Environmental Health Department
Violation Program: APSA
Violation Source: CERS

Site ID: 104638
Site Name: Chavez Trucking Avandale Terminal
Violation Date: 04-11-2013
Citation: HSC 6.95 Multiple - California Health and Safety Code, Chapter 6.95, Section(s) Multiple
Violation Description: Business Plan Program - Operations/Maintenance - General
Violation Notes: Returned to compliance on 07/01/2013. Evacuation route is not posted.
Violation Division: Yuba County Environmental Health Department
Violation Program: HMRRP
Violation Source: CERS

Site ID: 104638
Site Name: Chavez Trucking Avandale Terminal
Violation Date: 04-11-2013
Citation: HSC 6.67 25270.4.5(a) - California Health and Safety Code, Chapter 6.67, Section(s) 25270.4.5(a)
Violation Description: Failure to include inspections of tank supports/foundation, deterioration, discharges and/or accumulations of oil inside diked areas, and comparison records in the records of inspections (or customary business records).
Violation Notes: Returned to compliance on 06/15/2016. No inspections for supports and mounts were available on-site.
Violation Division: Yuba County Environmental Health Department
Violation Program: APSA

Map ID
Direction
Distance
Elevation

MAP FINDINGS

Site

Database(s)

EDR ID Number
EPA ID Number

CHAVEZ TRUCKING AVANDALE TERMINAL (Continued)

S121737721

Violation Source: CERS

Site ID: 104638
Site Name: Chavez Trucking Avandale Terminal
Violation Date: 04-11-2013
Citation: HSC 6.67 25270.4.5(a) - California Health and Safety Code, Chapter 6.67, Section(s) 25270.4.5(a)
Violation Description: Failure to schedule and conduct spill prevention briefings at least once a year.
Violation Notes: Returned to compliance on 06/15/2016. No records of annual briefings available on-site.
Violation Division: Yuba County Environmental Health Department
Violation Program: APSA
Violation Source: CERS

Site ID: 104638
Site Name: Chavez Trucking Avandale Terminal
Violation Date: 05-09-2016
Citation: HSC 6.67 25270.4.5(a) - California Health and Safety Code, Chapter 6.67, Section(s) 25270.4.5(a)
Violation Description: Failure to include inspections of tank supports/foundation, deterioration, discharges and/or accumulations of oil inside diked areas, and comparison records in the records of inspections (or customary business records).
Violation Notes: Returned to compliance on 06/15/2016.
Violation Division: Yuba County Environmental Health Department
Violation Program: APSA
Violation Source: CERS

Site ID: 104638
Site Name: Chavez Trucking Avandale Terminal
Violation Date: 05-09-2016
Citation: HSC 6.67 25270.4.5(a) - California Health and Safety Code, Chapter 6.67, Section(s) 25270.4.5(a)
Violation Description: Failure to provide training regarding: 1. The operation and maintenance of equipment to prevent discharges. 2. Discharge procedure protocols. 3. Applicable pollution control laws, rules, and regulations. 4. General facility operations. AND 5. The contents of the SPCC Plan.
Violation Notes: Returned to compliance on 06/15/2016.
Violation Division: Yuba County Environmental Health Department
Violation Program: APSA
Violation Source: CERS

Site ID: 104638
Site Name: Chavez Trucking Avandale Terminal
Violation Date: 05-09-2016
Citation: HSC 6.67 25270.4.5(a) - California Health and Safety Code, Chapter 6.67, Section(s) 25270.4.5(a)
Violation Description: Failure to inspect run-off rainwater from diked areas .
Violation Notes: Returned to compliance on 06/15/2016.
Violation Division: Yuba County Environmental Health Department
Violation Program: APSA
Violation Source: CERS

Site ID: 104638
Site Name: Chavez Trucking Avandale Terminal

Map ID
Direction
Distance
Elevation

MAP FINDINGS

Site

Database(s)

EDR ID Number
EPA ID Number

CHAVEZ TRUCKING AVANDALE TERMINAL (Continued)

S121737721

Violation Date: 10-25-2019
Citation: HSC 6.67 25270.4.5(a) - California Health and Safety Code, Chapter 6.67, Section(s) 25270.4.5(a)
Violation Description: Failure to conduct spill prevention briefing for oil-handling personnel at least once a year to assure adequate understanding of the SPCC Plan.
Violation Notes: Returned to compliance on 01/11/2020.
Violation Division: Yuba County Environmental Health Department
Violation Program: APSA
Violation Source: CERS

Site ID: 104638
Site Name: Chavez Trucking Avandale Terminal
Violation Date: 05-09-2016
Citation: HSC 6.67 25270.4.5(a) - California Health and Safety Code, Chapter 6.67, Section(s) 25270.4.5(a)
Violation Description: Failure to test or inspect aboveground tanks for integrity by a person qualified in accordance with industry standards.
Violation Notes: Returned to compliance on 06/15/2016.
Violation Division: Yuba County Environmental Health Department
Violation Program: APSA
Violation Source: CERS

Site ID: 104638
Site Name: Chavez Trucking Avandale Terminal
Violation Date: 05-09-2016
Citation: HSC 6.67 25270.4.5(a) - California Health and Safety Code, Chapter 6.67, Section(s) 25270.4.5(a)
Violation Description: Failure to have an adequate facility diagram, or no facility diagram included within the SPCC plan.
Violation Notes: Returned to compliance on 06/15/2016.
Violation Division: Yuba County Environmental Health Department
Violation Program: APSA
Violation Source: CERS

Site ID: 104638
Site Name: Chavez Trucking Avandale Terminal
Violation Date: 04-11-2013
Citation: HSC 6.67 25270.4.5(a) - California Health and Safety Code, Chapter 6.67, Section(s) 25270.4.5(a)
Violation Description: Failure to test or inspect aboveground tanks for integrity by a person qualified in accordance with industry standards.
Violation Notes: Returned to compliance on 06/15/2016. Records of the required monthly/annual inspection of the bulk containers as part of the integrity testing requirements were not available on-site.
Violation Division: Yuba County Environmental Health Department
Violation Program: APSA
Violation Source: CERS

Site ID: 104638
Site Name: Chavez Trucking Avandale Terminal
Violation Date: 05-09-2016
Citation: HSC 6.67 25270.4.5(a) - California Health and Safety Code, Chapter 6.67, Section(s) 25270.4.5(a)
Violation Description: Failure to schedule and conduct spill prevention briefings at least once a year.
Violation Notes: Returned to compliance on 06/15/2016.

Map ID
Direction
Distance
Elevation

MAP FINDINGS

Site

Database(s)

EDR ID Number
EPA ID Number

CHAVEZ TRUCKING AVANDALE TERMINAL (Continued)

S121737721

Violation Division: Yuba County Environmental Health Department
Violation Program: APSA
Violation Source: CERS

Site ID: 104638
Site Name: Chavez Trucking Avandale Terminal
Violation Date: 04-11-2013
Citation: HSC 6.67 25270.4.5(a) - California Health and Safety Code, Chapter 6.67, Section(s) 25270.4.5(a)
Violation Description: Failure to have an adequate facility diagram, or no facility diagram included within the SPCC plan.
Violation Notes: Returned to compliance on 06/15/2016. Map failed to show portabel containers which included hazardous waste containers.

Violation Division: Yuba County Environmental Health Department
Violation Program: APSA
Violation Source: CERS

Site ID: 104638
Site Name: Chavez Trucking Avandale Terminal
Violation Date: 10-25-2019
Citation: HSC 6.67 25270.4.5(a) - California Health and Safety Code, Chapter 6.67, Section(s) 25270.4.5(a)
Violation Description: "Failure to test or inspect each aboveground container for integrity based on industry standards as discussed in the SPCC Plan: 1. On a regular schedule. 2. After making material repairs. 3. Use non-destructive testing. 4. Inspect each containerG s supports, foundations, and outside for signs of deterioration, discharges, or accumulation of oil inside diked areas."
Violation Notes: Returned to compliance on 01/11/2020.

Violation Division: Yuba County Environmental Health Department
Violation Program: APSA
Violation Source: CERS

Site ID: 104638
Site Name: Chavez Trucking Avandale Terminal
Violation Date: 04-11-2013
Citation: HSC 6.95 Multiple - California Health and Safety Code, Chapter 6.95, Section(s) Multiple
Violation Description: Business Plan Program - Administration/Documentation - General
Violation Notes: Returned to compliance on 07/01/2013. HMBP is not available on-site.
Violation Division: Yuba County Environmental Health Department
Violation Program: HMRRP
Violation Source: CERS

Site ID: 104638
Site Name: Chavez Trucking Avandale Terminal
Violation Date: 04-11-2013
Citation: 22 CCR 12 66262.40(a) - California Code of Regulations, Title 22, Chapter 12, Section(s) 66262.40(a)
Violation Description: Failure to maintain uniform hazardous waste manifest, consolidated manifest, or bills of lading copies for three years.
Violation Notes: Returned to compliance on 07/01/2013. Consolidated manifests are not available on-site.

Violation Division: Yuba County Environmental Health Department
Violation Program: HW
Violation Source: CERS

Map ID
Direction
Distance
Elevation

MAP FINDINGS

Site

Database(s)

EDR ID Number
EPA ID Number

CHAVEZ TRUCKING AVANDALE TERMINAL (Continued)

S121737721

Site ID: 104638
Site Name: Chavez Trucking Avandale Terminal
Violation Date: 05-09-2016
Citation: HSC 6.67 25270.4.5(a) - California Health and Safety Code, Chapter 6.67, Section(s) 25270.4.5(a)
Violation Description: Failure to comply with all of the following requirements: 1. Failure to conduct inspections and tests in accordance with written procedures that you or a certifying engineer have developed for the facility. 2. Failure to sign written procedures and/or a record of inspections and/or customary business records by the appropriate supervisor or inspector. 3. Failure to keep written procedures and/or a record of inspections and/or customary business records with the plan. AND 4. Failure to maintain written procedures and/or a record of inspections and/or customary business records for three years.
Violation Notes: Returned to compliance on 06/15/2016.
Violation Division: Yuba County Environmental Health Department
Violation Program: APSA
Violation Source: CERS

Site ID: 104638
Site Name: Chavez Trucking Avandale Terminal
Violation Date: 04-11-2013
Citation: HSC 6.67 25270.4.5(a) - California Health and Safety Code, Chapter 6.67, Section(s) 25270.4.5(a)
Violation Description: Failure to provide adequate secondary containment, or no secondary containment for mobile or portable storage tanks.
Violation Notes: Returned to compliance on 06/15/2016. Failure to provide secondary containemtn for the portable containers (Hazardous Waste Containers on the concrete pad) as described in the plan.
Violation Division: Yuba County Environmental Health Department
Violation Program: APSA
Violation Source: CERS

Site ID: 104638
Site Name: Chavez Trucking Avandale Terminal
Violation Date: 05-09-2016
Citation: HSC 6.67 25270.4.5(a) - California Health and Safety Code, Chapter 6.67, Section(s) 25270.4.5(a)
Violation Description: Failure to test liquid level sensing devices to ensure proper operation.
Violation Notes: Returned to compliance on 06/15/2016.
Violation Division: Yuba County Environmental Health Department
Violation Program: APSA
Violation Source: CERS

Site ID: 104638
Site Name: Chavez Trucking Avandale Terminal
Violation Date: 04-11-2013
Citation: HSC 6.67 Multiple - California Health and Safety Code, Chapter 6.67, Section(s) Multiple
Violation Description: Haz Waste Generator Program - Operations/Maintenance - General
Violation Notes: Returned to compliance on 07/01/2013. No secondary container underneath used oil tank.
Violation Division: Yuba County Environmental Health Department
Violation Program: HW
Violation Source: CERS

Map ID
Direction
Distance
Elevation

MAP FINDINGS

Site

Database(s)

EDR ID Number
EPA ID Number

CHAVEZ TRUCKING AVANDALE TERMINAL (Continued)

S121737721

Site ID: 104638
Site Name: Chavez Trucking Avandale Terminal
Violation Date: 04-11-2013
Citation: HSC 6.67 25270.4.5(a) - California Health and Safety Code, Chapter 6.67, Section(s) 25270.4.5(a)
Violation Description: Failure to maintain adequate records (or NPDES permit records) of drainage from diked areas.
Violation Notes: Returned to compliance on 06/15/2016. Inspection records of drainage not on-site. Requested copies of all drainage inspections be maintained on-site for review.
Violation Division: Yuba County Environmental Health Department
Violation Program: APSA
Violation Source: CERS

Site ID: 104638
Site Name: Chavez Trucking Avandale Terminal
Violation Date: 05-09-2016
Citation: HSC 6.67 25270.4.5(a) - California Health and Safety Code, Chapter 6.67, Section(s) 25270.4.5(a)
Violation Description: Failure to maintain adequate records (or NPDES permit records) of drainage from diked areas.
Violation Notes: Returned to compliance on 06/15/2016.
Violation Division: Yuba County Environmental Health Department
Violation Program: APSA
Violation Source: CERS

Site ID: 104638
Site Name: Chavez Trucking Avandale Terminal
Violation Date: 10-25-2019
Citation: HSC 6.67 25270.4.5(a) - California Health and Safety Code, Chapter 6.67, Section(s) 25270.4.5(a)
Violation Description: Failure to ensure the following before allowing drainage of uncontaminated rainwater from diked area into a storm drain or discharge of an effluent into an open watercourse, lake, or pond, bypassing the facility treatment system: 1. Keep bypass valve normally sealed closed. 2. Inspect the retained rainwater 3. Open and reseal bypass valves under responsible supervision.
Violation Notes: Returned to compliance on 01/11/2020.
Violation Division: Yuba County Environmental Health Department
Violation Program: APSA
Violation Source: CERS

Site ID: 104638
Site Name: Chavez Trucking Avandale Terminal
Violation Date: 04-11-2013
Citation: HSC 6.67 25270.4.5(a) - California Health and Safety Code, Chapter 6.67, Section(s) 25270.4.5(a)
Violation Description: Failure to provide training regarding: 1. The operation and maintenance of equipment to prevent discharges. 2. Discharge procedure protocols. 3. Applicable pollution control laws, rules, and regulations. 4. General facility operations. AND 5. The contents of the SPCC Plan.
Violation Notes: Returned to compliance on 06/15/2016. Training records not available on-site. Located at another facility. Requested copies be held on-site for review by inspectors.
Violation Division: Yuba County Environmental Health Department
Violation Program: APSA

Map ID
Direction
Distance
Elevation

MAP FINDINGS

Site

Database(s)

EDR ID Number
EPA ID Number

CHAVEZ TRUCKING AVANDALE TERMINAL (Continued)

S121737721

Violation Source: CERS

Site ID: 104638
Site Name: Chavez Trucking Avandale Terminal
Violation Date: 04-11-2013
Citation: 40 CFR 1 265.174 - U.S. Code of Federal Regulations, Title 40, Chapter 1, Section(s) 265.174

Violation Description: Failure to inspect hazardous waste storage areas at least weekly.
Violation Notes: Returned to compliance on 07/01/2013. Weekly inspections are not documented.

Violation Division: Yuba County Environmental Health Department
Violation Program: HW
Violation Source: CERS

Evaluation:

Eval General Type: Compliance Evaluation Inspection
Eval Date: 04-11-2013
Violations Found: Yes
Eval Type: Routine done by local agency
Eval Notes: Not reported
Eval Division: Yuba County Environmental Health Department
Eval Program: APSA
Eval Source: CERS

Eval General Type: Compliance Evaluation Inspection
Eval Date: 04-11-2013
Violations Found: Yes
Eval Type: Routine done by local agency
Eval Notes: Not reported
Eval Division: Yuba County Environmental Health Department
Eval Program: HMRRP
Eval Source: CERS

Eval General Type: Compliance Evaluation Inspection
Eval Date: 04-11-2013
Violations Found: Yes
Eval Type: Routine done by local agency
Eval Notes: Not reported
Eval Division: Yuba County Environmental Health Department
Eval Program: HW
Eval Source: CERS

Eval General Type: Compliance Evaluation Inspection
Eval Date: 05-09-2016
Violations Found: No
Eval Type: Routine done by local agency
Eval Notes: Not reported
Eval Division: Yuba County Environmental Health Department
Eval Program: HMRRP
Eval Source: CERS

Eval General Type: Compliance Evaluation Inspection
Eval Date: 05-09-2016
Violations Found: No
Eval Type: Routine done by local agency
Eval Notes: Not reported
Eval Division: Yuba County Environmental Health Department

Map ID
Direction
Distance
Elevation

MAP FINDINGS

Site

Database(s)

EDR ID Number
EPA ID Number

CHAVEZ TRUCKING AVANDALE TERMINAL (Continued)

S121737721

Eval Program: HW
Eval Source: CERS

Eval General Type: Compliance Evaluation Inspection
Eval Date: 05-09-2016
Violations Found: Yes
Eval Type: Routine done by local agency
Eval Notes: Not reported
Eval Division: Yuba County Environmental Health Department
Eval Program: APSA
Eval Source: CERS

Eval General Type: Compliance Evaluation Inspection
Eval Date: 10-25-2019
Violations Found: No
Eval Type: Routine done by local agency
Eval Notes: Not reported
Eval Division: Yuba County Environmental Health Department
Eval Program: HMRRP
Eval Source: CERS

Eval General Type: Compliance Evaluation Inspection
Eval Date: 10-25-2019
Violations Found: Yes
Eval Type: Routine done by local agency
Eval Notes: Not reported
Eval Division: Yuba County Environmental Health Department
Eval Program: APSA
Eval Source: CERS

Eval General Type: Compliance Evaluation Inspection
Eval Date: 10-25-2019
Violations Found: Yes
Eval Type: Routine done by local agency
Eval Notes: Not reported
Eval Division: Yuba County Environmental Health Department
Eval Program: HW
Eval Source: CERS

Affiliation:

Affiliation Type Desc: CUPA District
Entity Name: Yuba County Environmental Health Department
Entity Title: Not reported
Affiliation Address: 915 8th Street, Suite 123
Affiliation City: Marysville
Affiliation State: CA
Affiliation Country: Not reported
Affiliation Zip: 95901
Affiliation Phone: (530) 749-5450

Affiliation Type Desc: Facility Mailing Address
Entity Name: Mailing Address
Entity Title: Not reported
Affiliation Address: P.O. Box 365
Affiliation City: Dixon
Affiliation State: CA
Affiliation Country: Not reported

Map ID
Direction
Distance
Elevation

MAP FINDINGS

Site

Database(s)

EDR ID Number
EPA ID Number

CHAVEZ TRUCKING AVANDALE TERMINAL (Continued)

S121737721

Affiliation Zip:	95620
Affiliation Phone:	Not reported
Affiliation Type Desc:	Identification Signer
Entity Name:	Adam Chavez
Entity Title:	General Manager
Affiliation Address:	Not reported
Affiliation City:	Not reported
Affiliation State:	Not reported
Affiliation Country:	Not reported
Affiliation Zip:	Not reported
Affiliation Phone:	Not reported
Affiliation Type Desc:	Operator
Entity Name:	ADAM CHAVEZ
Entity Title:	Not reported
Affiliation Address:	Not reported
Affiliation City:	Not reported
Affiliation State:	Not reported
Affiliation Country:	Not reported
Affiliation Zip:	Not reported
Affiliation Phone:	(707) 678-0514
Affiliation Type Desc:	Environmental Contact
Entity Name:	ADAM CHAVEZ
Entity Title:	Not reported
Affiliation Address:	P.O. Box 365
Affiliation City:	Dixon
Affiliation State:	CA
Affiliation Country:	Not reported
Affiliation Zip:	95620
Affiliation Phone:	Not reported
Affiliation Type Desc:	Legal Owner
Entity Name:	Margarito Chavez
Entity Title:	Not reported
Affiliation Address:	P.O. Box 365
Affiliation City:	Dixon
Affiliation State:	CA
Affiliation Country:	United States
Affiliation Zip:	95620
Affiliation Phone:	(707) 678-0514
Affiliation Type Desc:	Parent Corporation
Entity Name:	Chavez Trucking Avandale Terminal
Entity Title:	Not reported
Affiliation Address:	Not reported
Affiliation City:	Not reported
Affiliation State:	Not reported
Affiliation Country:	Not reported
Affiliation Zip:	Not reported
Affiliation Phone:	Not reported

Map ID
 Direction
 Distance
 Elevation

MAP FINDINGS

Site

Database(s)

EDR ID Number
 EPA ID Number

A4
WNW
< 1/8
0.013 mi.
69 ft.

CHAVEZ TRUCKING AVANDALE TERMINAL
6100 AVONDALE AVE.
MARYSVILLE, CA 95901

AST **A100418675**
N/A

Site 3 of 3 in cluster A

Relative:
Higher

AST:

Actual:
67 ft.

Name: CHAVEZ TRUCKING AVANDALE TERMINAL
 Address: 6100 AVONDALE AVE.
 City/Zip: MARYSVILLE,95901
 Certified Unified Program Agencies: Not reported
 Owner: Margarito Chavez
 Total Gallons: Not reported
 CERSID: 10122904
 Facility ID: 58-000-HM0406
 Business Name: Chavez Trucking Avandale Terminal
 Phone: 707-678-0514
 Fax: Not reported
 Mailing Address: P.O. Box 365
 Mailing Address City: Dixon
 Mailing Address State: CA
 Mailing Address Zip Code: 95620
 Operator Name: Teresa Chavez
 Operator Phone: 707-693-6721
 Owner Phone: 707-678-0514
 Owner Mail Address: P.O. Box 365
 Owner State: CA
 Owner Zip Code: 95620
 Owner Country: United States
 Property Owner Name: Not reported
 Property Owner Phone: Not reported
 Property Owner Mailing Address: Not reported
 Property Owner City: Not reported
 Property Owner Stat : Not reported
 Property Owner Zip Code: Not reported
 Property Owner Country: Not reported
 EPAID: CAL000357052

B5
South
< 1/8
0.042 mi.
224 ft.

DANNY HAWK
1356 NORTH BEALE RD
MARYSVILLE, CA 95901

RCRA NonGen / NLR **1026043527**
CAC003049751

Site 1 of 4 in cluster B

Relative:
Lower

RCRA NonGen / NLR:

Actual:
65 ft.

Date Form Received by Agency: 2020-01-07 00:00:00.0
 Handler Name: DANNY HAWK
 Handler Address: 1356 NORTH BEALE RD
 Handler City,State,Zip: MARYSVILLE, CA 95901
 EPA ID: CAC003049751
 Contact Name: DANNY HAWK
 Contact Address: 500 N ST UNIT 1501
 Contact City,State,Zip: SACRAMENTO, CA 95814
 Contact Telephone: 530-632-6669
 Contact Fax: Not reported
 Contact Email: HAWKMRHAWK@AOL.COM
 Contact Title: Not reported
 EPA Region: 09
 Land Type: Not reported
 Federal Waste Generator Description: Not a generator, verified

Map ID
 Direction
 Distance
 Elevation

MAP FINDINGS

Site

Database(s)

EDR ID Number
 EPA ID Number

DANNY HAWK (Continued)

1026043527

Non-Notifier:	Not reported
Biennial Report Cycle:	Not reported
Accessibility:	Not reported
Active Site Indicator:	Not reported
State District Owner:	Not reported
State District:	Not reported
Mailing Address:	P.O. BOX 47
Mailing City,State,Zip:	MARYSVILLE, CA 95901
Owner Name:	DANNY HAWK
Owner Type:	Other
Operator Name:	DANNY HAWK
Operator Type:	Other
Short-Term Generator Activity:	No
Importer Activity:	No
Mixed Waste Generator:	No
Transporter Activity:	No
Transfer Facility Activity:	No
Recycler Activity with Storage:	No
Small Quantity On-Site Burner Exemption:	No
Smelting Melting and Refining Furnace Exemption:	No
Underground Injection Control:	No
Off-Site Waste Receipt:	No
Universal Waste Indicator:	No
Universal Waste Destination Facility:	No
Federal Universal Waste:	No
Active Site Fed-Reg Treatment Storage and Disposal Facility:	Not reported
Active Site Converter Treatment storage and Disposal Facility:	Not reported
Active Site State-Reg Treatment Storage and Disposal Facility:	Not reported
Active Site State-Reg Handler:	---
Federal Facility Indicator:	Not reported
Hazardous Secondary Material Indicator:	N
Sub-Part K Indicator:	Not reported
Commercial TSD Indicator:	No
Treatment Storage and Disposal Type:	Not reported
2018 GPRA Permit Baseline:	Not on the Baseline
2018 GPRA Renewals Baseline:	Not on the Baseline
Permit Renewals Workload Universe:	Not reported
Permit Workload Universe:	Not reported
Permit Progress Universe:	Not reported
Post-Closure Workload Universe:	Not reported
Closure Workload Universe:	Not reported
202 GPRA Corrective Action Baseline:	No
Corrective Action Workload Universe:	No
Subject to Corrective Action Universe:	No
Non-TSDFs Where RCRA CA has Been Imposed Universe:	No
TSDFs Potentially Subject to CA Under 3004 (u)/(v) Universe:	No
TSDFs Only Subject to CA under Discretionary Auth Universe:	No
Corrective Action Priority Ranking:	No NCAPS ranking
Environmental Control Indicator:	No
Institutional Control Indicator:	No
Human Exposure Controls Indicator:	N/A
Groundwater Controls Indicator:	N/A
Operating TSDF Universe:	Not reported
Full Enforcement Universe:	Not reported
Significant Non-Complier Universe:	No
Unaddressed Significant Non-Complier Universe:	No
Addressed Significant Non-Complier Universe:	No

Map ID
Direction
Distance
Elevation

MAP FINDINGS

Site

Database(s)

EDR ID Number
EPA ID Number

DANNY HAWK (Continued)

1026043527

Significant Non-Complier With a Compliance Schedule Universe: No
Financial Assurance Required: Not reported
Handler Date of Last Change: 2020-02-10 17:52:12.0
Recognized Trader-Importer: No
Recognized Trader-Exporter: No
Importer of Spent Lead Acid Batteries: No
Exporter of Spent Lead Acid Batteries: No
Recycler Activity Without Storage: No
Manifest Broker: No
Sub-Part P Indicator: No

Handler - Owner Operator:

Owner/Operator Indicator: Owner
Owner/Operator Name: DANNY HAWK
Legal Status: Other
Date Became Current: Not reported
Date Ended Current: Not reported
Owner/Operator Address: 500 N ST UNIT 1501
Owner/Operator City,State,Zip: SACRAMENTO, CA 95814
Owner/Operator Telephone: 530-632-6669
Owner/Operator Telephone Ext: Not reported
Owner/Operator Fax: Not reported
Owner/Operator Email: Not reported

Owner/Operator Indicator: Operator
Owner/Operator Name: DANNY HAWK
Legal Status: Other
Date Became Current: Not reported
Date Ended Current: Not reported
Owner/Operator Address: 500 N ST UNIT 1501
Owner/Operator City,State,Zip: SACRAMENTO, CA 95814
Owner/Operator Telephone: 530-632-6669
Owner/Operator Telephone Ext: Not reported
Owner/Operator Fax: Not reported
Owner/Operator Email: Not reported

Historic Generators:

Receive Date: 2020-01-07 00:00:00.0
Handler Name: DANNY HAWK
Federal Waste Generator Description: Not a generator, verified
State District Owner: Not reported
Large Quantity Handler of Universal Waste: No
Recognized Trader Importer: No
Recognized Trader Exporter: No
Spent Lead Acid Battery Importer: No
Spent Lead Acid Battery Exporter: No
Current Record: Yes
Non Storage Recycler Activity: Not reported
Electronic Manifest Broker: Not reported

List of NAICS Codes and Descriptions:

NAICS Code: 56299
NAICS Description: ALL OTHER WASTE MANAGEMENT SERVICES

Map ID
 Direction
 Distance
 Elevation

MAP FINDINGS

Site

Database(s)

EDR ID Number
 EPA ID Number

DANNY HAWK (Continued)

1026043527

Facility Has Received Notices of Violations:
 Violations: No Violations Found

Evaluation Action Summary:
 Evaluations: No Evaluations Found

B6
South
< 1/8
0.042 mi.
224 ft.

YUBA TRANSMISSION INC
1356 N BEALE RD
MARYSVILLE, CA 95901

RCRA NonGen / NLR

1024811433
CAL000295051

Site 2 of 4 in cluster B

Relative:
Lower
Actual:
65 ft.

RCRA NonGen / NLR:	
Date Form Received by Agency:	2005-06-13 00:00:00.0
Handler Name:	YUBA TRANSMISSION INC
Handler Address:	1356 N BEALE RD
Handler City,State,Zip:	MARYSVILLE, CA 95901-6203
EPA ID:	CAL000295051
Contact Name:	TROY TOWNE
Contact Address:	1021 B ST
Contact City,State,Zip:	MARYSVILLE, CA 95901
Contact Telephone:	530-742-5538
Contact Fax:	530-742-5925
Contact Email:	AATCOTRANS@OUTLOOK.COM
Contact Title:	Not reported
EPA Region:	09
Land Type:	Not reported
Federal Waste Generator Description:	Not a generator, verified
Non-Notifier:	Not reported
Biennial Report Cycle:	Not reported
Accessibility:	Not reported
Active Site Indicator:	Handler Activities
State District Owner:	Not reported
State District:	Not reported
Mailing Address:	1356 N BEALE RD
Mailing City,State,Zip:	MARYSVILLE, CA 95901-6203
Owner Name:	ART TOWNE
Owner Type:	Other
Operator Name:	TROY TOWNE
Operator Type:	Other
Short-Term Generator Activity:	No
Importer Activity:	No
Mixed Waste Generator:	No
Transporter Activity:	No
Transfer Facility Activity:	No
Recycler Activity with Storage:	No
Small Quantity On-Site Burner Exemption:	No
Smelting Melting and Refining Furnace Exemption:	No
Underground Injection Control:	No
Off-Site Waste Receipt:	No
Universal Waste Indicator:	Yes
Universal Waste Destination Facility:	Yes
Federal Universal Waste:	No
Active Site Fed-Reg Treatment Storage and Disposal Facility:	Not reported
Active Site Converter Treatment storage and Disposal Facility:	Not reported
Active Site State-Reg Treatment Storage and Disposal Facility:	Not reported

Map ID
 Direction
 Distance
 Elevation

MAP FINDINGS

Site

Database(s)

EDR ID Number
 EPA ID Number

YUBA TRANSMISSION INC (Continued)

1024811433

Active Site State-Reg Handler:	---
Federal Facility Indicator:	Not reported
Hazardous Secondary Material Indicator:	N
Sub-Part K Indicator:	Not reported
Commercial TSD Indicator:	No
Treatment Storage and Disposal Type:	Not reported
2018 GPRA Permit Baseline:	Not on the Baseline
2018 GPRA Renewals Baseline:	Not on the Baseline
Permit Renewals Workload Universe:	Not reported
Permit Workload Universe:	Not reported
Permit Progress Universe:	Not reported
Post-Closure Workload Universe:	Not reported
Closure Workload Universe:	Not reported
202 GPRA Corrective Action Baseline:	No
Corrective Action Workload Universe:	No
Subject to Corrective Action Universe:	No
Non-TSDs Where RCRA CA has Been Imposed Universe:	No
TSDs Potentially Subject to CA Under 3004 (u)/(v) Universe:	No
TSDs Only Subject to CA under Discretionary Auth Universe:	No
Corrective Action Priority Ranking:	No NCAPS ranking
Environmental Control Indicator:	No
Institutional Control Indicator:	No
Human Exposure Controls Indicator:	N/A
Groundwater Controls Indicator:	N/A
Operating TSDF Universe:	Not reported
Full Enforcement Universe:	Not reported
Significant Non-Complier Universe:	No
Unaddressed Significant Non-Complier Universe:	No
Addressed Significant Non-Complier Universe:	No
Significant Non-Complier With a Compliance Schedule Universe:	No
Financial Assurance Required:	Not reported
Handler Date of Last Change:	2018-09-05 20:27:23.0
Recognized Trader-Importer:	No
Recognized Trader-Exporter:	No
Importer of Spent Lead Acid Batteries:	No
Exporter of Spent Lead Acid Batteries:	No
Recycler Activity Without Storage:	No
Manifest Broker:	No
Sub-Part P Indicator:	No

Handler - Owner Operator:

Owner/Operator Indicator:	Operator
Owner/Operator Name:	TROY TOWNE
Legal Status:	Other
Date Became Current:	Not reported
Date Ended Current:	Not reported
Owner/Operator Address:	1021 B ST
Owner/Operator City,State,Zip:	MARYSVILLE, CA 95901
Owner/Operator Telephone:	530-742-5538
Owner/Operator Telephone Ext:	Not reported
Owner/Operator Fax:	Not reported
Owner/Operator Email:	Not reported

Owner/Operator Indicator:	Owner
Owner/Operator Name:	ART TOWNE
Legal Status:	Other

Map ID
 Direction
 Distance
 Elevation

MAP FINDINGS

Site

Database(s)

EDR ID Number
 EPA ID Number

YUBA TRANSMISSION INC (Continued)

1024811433

Date Became Current:	Not reported
Date Ended Current:	Not reported
Owner/Operator Address:	1159 PICO COURT
Owner/Operator City,State,Zip:	YUBA CITY, CA 95993
Owner/Operator Telephone:	530-218-7370
Owner/Operator Telephone Ext:	Not reported
Owner/Operator Fax:	Not reported
Owner/Operator Email:	Not reported

Historic Generators:

Receive Date:	2005-06-13 00:00:00.0
Handler Name:	YUBA TRANSMISSION INC
Federal Waste Generator Description:	Not a generator, verified
State District Owner:	Not reported
Large Quantity Handler of Universal Waste:	No
Recognized Trader Importer:	No
Recognized Trader Exporter:	No
Spent Lead Acid Battery Importer:	No
Spent Lead Acid Battery Exporter:	No
Current Record:	Yes
Non Storage Recycler Activity:	Not reported
Electronic Manifest Broker:	Not reported

List of NAICS Codes and Descriptions:

NAICS Code:	811113
NAICS Description:	AUTOMOTIVE TRANSMISSION REPAIR

Facility Has Received Notices of Violations:

Violations:	No Violations Found
-------------	---------------------

Evaluation Action Summary:

Evaluations:	No Evaluations Found
--------------	----------------------

B7
South
< 1/8
0.042 mi.
224 ft.

YUBA TRANSMISSION
1356 N BEALE RD
MARYSVILLE, CA 95901

EDR Hist Auto 1020649009
N/A

Site 3 of 4 in cluster B

Relative: EDR Hist Auto
Lower

Actual:	Year:	Name:	Type:
65 ft.	1997	YUBA TRANSMISSION	Automotive Transmission Repair Shops
	1998	YUBA TRANSMISSION	Automotive Transmission Repair Shops
	1999	YUBA TRANSMISSION	Automotive Transmission Repair Shops
	2000	YUBA TRANSMISSION	Automotive Transmission Repair Shops
	2001	YUBA TRANSMISSION	Automotive Transmission Repair Shops
	2002	YUBA TRANSMISSION	Automotive Transmission Repair Shops
	2003	YUBA TRANSMISSION	Automotive Transmission Repair Shops
	2004	YUBA TRANSMISSION	Automotive Transmission Repair Shops
	2005	YUBA TRANSMISSION	Automotive Transmission Repair Shops
	2006	YUBA TRANSMISSION	Automotive Transmission Repair Shops
	2007	YUBA TRANSMISSION	Automotive Transmission Repair Shops
	2008	YUBA TRANSMISSION	Automotive Transmission Repair Shops
	2009	YUBA TRANSMISSION	Automotive Transmission Repair Shops

Map ID
 Direction
 Distance
 Elevation

MAP FINDINGS

Site

Database(s)

EDR ID Number
 EPA ID Number

YUBA TRANSMISSION (Continued)

1020649009

2010	YUBA TRANSMISSION	Automotive Transmission Repair Shops
2011	YUBA TRANSMISSION	Automotive Transmission Repair Shops
2012	YUBA TRANSMISSION	Automotive Transmission Repair Shops
2013	YUBA TRANSMISSION	Automotive Transmission Repair Shops
2014	YUBA TRANSMISSION	Automotive Transmission Repair Shops

B8
South
< 1/8
0.042 mi.
224 ft.

YUBA TRANSMISSION
1356 N BEALE RD
MARYSVILLE, CA
Site 4 of 4 in cluster B

CUPA Listings S111312373
N/A

Relative:
Lower
Actual:
65 ft.

Relative:	CUPA YUBA:	
Lower	Name:	YUBA TRANSMISSION
Actual:	Address:	1356 N BEALE RD
65 ft.	City,State,Zip:	MARYSVILLE, CA
	Facility Id:	FA0001597
	Contact Name:	Gary Lane
	Local Site ID:	HM0378
	Program/Element Code:	4202
	Latitude:	Not reported
	Longitude:	Not reported
	Status:	02 - INACTIVE, NON-BILLABLE
	CERS ID:	10165729
	Program Identifier:	HMBP Program
	Name:	YUBA TRANSMISSION
	Address:	1356 N BEALE RD
	City,State,Zip:	MARYSVILLE, CA
	Facility Id:	FA0001597
	Contact Name:	Gary Lane
	Local Site ID:	HM0378
	Program/Element Code:	4402
	Latitude:	Not reported
	Longitude:	Not reported
	Status:	02 - INACTIVE, NON-BILLABLE
	CERS ID:	10165729
	Program Identifier:	Hazardous Waste Generator Program

C9
ESE
< 1/8
0.060 mi.
316 ft.

1415 NORTH BEALE ROAD #B
MARYSVILLE, CA
Site 1 of 5 in cluster C

AST A100344517
N/A

Relative:
Higher
Actual:
66 ft.

Relative:	AST:	
Higher	Name:	Not reported
Actual:	Address:	1415 NORTH BEALE ROAD #B
66 ft.	City/Zip:	MARYSVILLE,
	Certified Unified Program Agencies:	Yuba
	Owner:	Myers Heavy Hauling
	Total Gallons:	12000
	CERSID:	Not reported
	Facility ID:	Not reported
	Business Name:	Not reported
	Phone:	Not reported

Map ID
 Direction
 Distance
 Elevation

MAP FINDINGS

Site

Database(s)

EDR ID Number
 EPA ID Number

(Continued)

A100344517

Fax: Not reported
 Mailing Address: Not reported
 Mailing Address City: Not reported
 Mailing Address State: Not reported
 Mailing Address Zip Code: Not reported
 Operator Name: Not reported
 Operator Phone: Not reported
 Owner Phone: Not reported
 Owner Mail Address: Not reported
 Owner State: Not reported
 Owner Zip Code: Not reported
 Owner Country: Not reported
 Property Owner Name: Not reported
 Property Owner Phone: Not reported
 Property Owner Mailing Address: Not reported
 Property Owner City: Not reported
 Property Owner Stat : Not reported
 Property Owner Zip Code: Not reported
 Property Owner Country: Not reported
 EPAID: Not reported

C10
ESE
< 1/8
0.060 mi.
316 ft.

SBS BUILDING & HOME CENTER
1415 N BEALE RD
MARYSVILLE, CA 95901
Site 2 of 5 in cluster C

SWEEPS UST S101628679
CA FID UST N/A

Relative:
Higher
Actual:
66 ft.

SWEEPS UST:
 Name: SBS BUILDING & HOME CENTER
 Address: 1415 N BEALE RD
 City: MARYSVILLE
 Status: Not reported
 Comp Number: 47794
 Number: Not reported
 Board Of Equalization: Not reported
 Referral Date: Not reported
 Action Date: Not reported
 Created Date: Not reported
 Owner Tank Id: Not reported
 SWRCB Tank Id: 58-000-047794-000001
 Tank Status: Not reported
 Capacity: 1000
 Active Date: Not reported
 Tank Use: M.V. FUEL
 STG: PRODUCT
 Content: LEADED
 Number Of Tanks: 2

Name: SBS BUILDING & HOME CENTER
 Address: 1415 N BEALE RD
 City: MARYSVILLE
 Status: Not reported
 Comp Number: 47794
 Number: Not reported
 Board Of Equalization: Not reported
 Referral Date: Not reported
 Action Date: Not reported
 Created Date: Not reported

Map ID
 Direction
 Distance
 Elevation

MAP FINDINGS

Site

Database(s)

EDR ID Number
 EPA ID Number

SBS BUILDING & HOME CENTER (Continued)

S101628679

Owner Tank Id: Not reported
 SWRCB Tank Id: 58-000-047794-000002
 Tank Status: Not reported
 Capacity: 500
 Active Date: Not reported
 Tank Use: M.V. FUEL
 STG: PRODUCT
 Content: REG UNLEADED
 Number Of Tanks: Not reported

CA FID UST:

Facility ID: 58000283
 Regulated By: UTNKI
 Regulated ID: 00047794
 Cortese Code: Not reported
 SIC Code: Not reported
 Facility Phone: 9167422325
 Mail To: Not reported
 Mailing Address: P O BOX
 Mailing Address 2: Not reported
 Mailing City,St,Zip: MARYSVILLE 95901
 Contact: Not reported
 Contact Phone: Not reported
 DUNs Number: Not reported
 NPDES Number: Not reported
 EPA ID: Not reported
 Comments: Not reported
 Status: Inactive

C11
ESE
 < 1/8
 0.060 mi.
 316 ft.

SBS BUILDING AND HOME CENTER
1415 N BEALE ROAD
MARYSVILLE, CA 95901
 Site 3 of 5 in cluster C

HIST UST **S112945689**
HAZNET **N/A**
HWTS

Relative:
Higher
Actual:
66 ft.

HIST UST:
 Name: SBS BUILDING AND HOME CENTER
 Address: 1415 N BEALE ROAD
 City,State,Zip: MARYSVILLE, CA 95901
 File Number: 0002D59F
 URL: <http://geotracker.waterboards.ca.gov/ustpdfs/pdf/0002D59F.pdf>
 Region: Not reported
 Facility ID: Not reported
 Facility Type: Not reported
 Other Type: Not reported
 Contact Name: Not reported
 Telephone: Not reported
 Owner Name: Not reported
 Owner Address: Not reported
 Owner City,St,Zip: Not reported
 Total Tanks: Not reported

 Tank Num: Not reported
 Container Num: Not reported
 Year Installed: Not reported
 Tank Capacity: Not reported
 Tank Used for: Not reported

Map ID
Direction
Distance
Elevation

MAP FINDINGS

Site

Database(s)

EDR ID Number
EPA ID Number

SBS BUILDING AND HOME CENTER (Continued)

S112945689

Type of Fuel: Not reported
Container Construction Thickness: Not reported
Leak Detection: Not reported

[Click here for Geo Tracker PDF:](#)

HAZNET:

Name: WADSWORTH GOLF
Address: 1415 N BEALE RD
Address 2: Not reported
City,State,Zip: MARYSVILLE, CA 959016204
Contact: DAN POWELL
Telephone: 9166226365
Mailing Name: Not reported
Mailing Address: 600 N 195 AVE

Year: 2005
Gepaid: CAC002590713
TSD EPA ID: CAD044003556
CA Waste Code: 223 - Unspecified oil-containing waste
Disposal Method: H01 - Transfer Station
Tons: 0.60465

Additional Info:

Year: 2005
Gen EPA ID: CAC002590713

Shipment Date: 20050524
Creation Date: 10/5/2005 15:07:37
Receipt Date: 20050525
Manifest ID: 23544036
Trans EPA ID: CAD044003556
Trans Name: RAMOS ENVIRONMENTAL SERVICES
Trans 2 EPA ID: Not reported
Trans 2 Name: Not reported
TSD EPA ID: CAD044003556
Trans Name: RAMOS ENVIRONMENTAL SERVICES
TSD EPA ID: CAD044003556
TSD EPA Name: Not reported
Waste Code Description: 223 - Unspecified oil-containing waste
RCRA Code: Not reported
Meth Code: H01 - Transfer Station
Quantity Tons: 0.60465
Waste Quantity: 145
Quantity Unit: G
Additional Code 1: Not reported
Additional Code 2: Not reported
Additional Code 3: Not reported
Additional Code 4: Not reported
Additional Code 5: Not reported

HWTS:

Name: WADSWORTH GOLF
Address: 1415 N BEALE RD
Address 2: Not reported

Map ID
Direction
Distance
Elevation

MAP FINDINGS

Site

Database(s)

EDR ID Number
EPA ID Number

SBS BUILDING AND HOME CENTER (Continued)

S112945689

City,State,Zip: MARYSVILLE, CA 959016204
EPA ID: CAC002590713
Inactive Date: 11/15/2005
Create Date: 05/18/2005
Last Act Date: 11/07/2005
Mailing Name: Not reported
Mailing Address: 600 N 195 AVE
Mailing Address 2: Not reported
Mailing City,State,Zip: BUCKEYE, AZ 85326
Owner Name: WADSWORTH GOLF
Owner Address: 600 N 195 AVE
Owner Address 2: Not reported
Owner City,State,Zip: BUCKEYE, AZ 85326
Contact Name: DAN POWELL
Contact Address: 1415 N BEALE RD
Contact Address 2: Not reported
City,State,Zip: MARYSVILLE, CA 959016204

C12
ESE
< 1/8
0.060 mi.
316 ft.

LEMIRE'S RECYCLING
1415 N BEALE RD
MARYSVILLE, CA 95901

SWRCY **U001616204**
HIST UST **N/A**

Site 4 of 5 in cluster C

Relative:
Higher
Actual:
66 ft.

SWRCY:
Name: LEMIRE'S RECYCLING
Address: 1415 N BEALE RD
City,State,Zip: MARYSVILLE, CA 95901
Reg Id: Not reported
Cert Id: RC238855.001
Mailing Address: P O Box 1719
Mailing City: Yuba City
Mailing State: CA
Mailing Zip Code: 95992
Website: Not reported
Email: Not reported
Phone Number: (530) 434-1017
Rural: N
Operation Begin Date: 01/01/2016
Aluminium: Not reported
Glass: Not reported
Plastic: Not reported
Bimetal: Not reported
Hours of Operation: Mon 8:00 am - 5:00 pm; Tue Closed; Wed - Sat 8:00 am - 5:00 pm; Sun Closed
Organization ID: Not reported
Organization Name: William A Lemire

HIST UST:
Name: SBS BUILDING & HOME CENTER
Address: 1415 N BEALE RD
City,State,Zip: MARYSVILLE, CA 95901
File Number: Not reported
URL: Not reported
Region: STATE
Facility ID: 00000047794
Facility Type: Other

Map ID
Direction
Distance
Elevation

MAP FINDINGS

Site

Database(s)

EDR ID Number
EPA ID Number

LEMIRE'S RECYCLING (Continued)

U001616204

Other Type: PRIVATE BUSINESS
Contact Name: J.W. LEONARD
Telephone: 9167422325
Owner Name: SPECKERT BUILDING SUPPLIES OF
Owner Address: 1415 N. BEALE ROAD
Owner City,St,Zip: MARYSVILLE, CA 959016204
Total Tanks: 0003

Tank Num: 001
Container Num: 1
Year Installed: Not reported
Tank Capacity: 00001000
Tank Used for: PRODUCT
Type of Fuel: REGULAR
Container Construction Thickness: Not reported
Leak Detection: None

Tank Num: 002
Container Num: 2
Year Installed: 1984
Tank Capacity: 00000500
Tank Used for: PRODUCT
Type of Fuel: UNLEADED
Container Construction Thickness: Not reported
Leak Detection: None

Tank Num: 003
Container Num: 3
Year Installed: 1984
Tank Capacity: 00000000
Tank Used for: WASTE
Type of Fuel: Not reported
Container Construction Thickness: Not reported
Leak Detection: None

**D13
WNW
< 1/8
0.064 mi.
339 ft.**

**CEMEX - MARYSVILLE RM
6124 AVONDALE AVE.
MARYSVILLE, CA 95901**

Site 1 of 6 in cluster D

**AST A100418587
N/A**

**Relative:
Higher
Actual:
67 ft.**

AST:
Name: CEMEX - MARYSVILLE RM
Address: 6124 AVONDALE AVE.
City/Zip: MARYSVILLE,95901
Certified Unified Program Agencies: Not reported
Owner: CEMEX Construction Materials Pacific, LLC
Total Gallons: Not reported
CERSID: 10125325
Facility ID: 58-000-HM0209
Business Name: CEMEX Construction Materials Pacific, LLC
Phone: 530-742-2477
Fax: Not reported
Mailing Address: 5180 Golden Foothill Parkway, Suite 200
Mailing Address City: El Dorado Hills
Mailing Address State: CA
Mailing Address Zip Code: 95762
Operator Name: CEMEX Construction Materials Pacific, LLC

Map ID
 Direction
 Distance
 Elevation

MAP FINDINGS

Site

Database(s)

EDR ID Number
 EPA ID Number

CEMEX - MARYSVILLE RM (Continued)

A100418587

Operator Phone: 530-742-2477
 Owner Phone: 916-941-2800
 Owner Mail Address: 5180 Golden Foothill Parkway, Suite 200
 Owner State: CA
 Owner Zip Code: 95762
 Owner Country: United States
 Property Owner Name: CEMEX Construction Materials Pacific, LLC
 Property Owner Phone: 916-941-2800
 Property Owner Mailing Address: 5180 Golden Foothill Parkway, Suite 200
 Property Owner City: El Dorado Hills
 Property Owner Stat : CA
 Property Owner Zip Code: 95762
 Property Owner Country: United States
 EPAID: CAL000303794

D14
WNW
< 1/8
0.064 mi.
339 ft.

Relative:
Higher

Actual:
67 ft.

CEMEX
6124 AVONDALE AVE
MARYSVILLE, CA 95667

Site 2 of 6 in cluster D

ENVIROSTOR
CPS-SLIC
HIST UST
CUPA Listings
EMI
HAZNET
NPDES
CIWQS
CERS
HWTS

U001616114
N/A

ENVIROSTOR:

Name: DIAMOND INTERNATIONAL CORPORATION
 Address: 6124 AVONDALE AVENUE
 City,State,Zip: LINDA, CA 95901
 Facility ID: 58240001
 Status: Refer: RWQCB
 Status Date: 05/20/2008
 Site Code: Not reported
 Site Type: Evaluation
 Site Type Detailed: Evaluation
 Acres: 6
 NPL: NO
 Regulatory Agencies: SMBRP
 Lead Agency: SMBRP
 Program Manager: Not reported
 Supervisor: Fernando A. Amador
 Division Branch: Cleanup Sacramento
 Assembly: 03
 Senate: 04
 Special Program: EPA - PASI
 Restricted Use: NO
 Site Mgmt Req: NONE SPECIFIED
 Funding: Not reported
 Latitude: 39.12906
 Longitude: -121.5727
 APN: NONE SPECIFIED
 Past Use: NONE SPECIFIED
 Potential COC: * OIL/WATER SEPARATION SLUDGE * BIOLOGICAL WASTE OTHER THAN SEWAGE
 SLUDGE * UNSPECIFIED OIL CONTAINING WASTE * WASTE OIL & MIXED OIL *
 FLY ASH, BOTTOM ASH & RETORT ASH * UNSPECIFIED ORGANIC LIQUID MIXTURE

 Confirmed COC: NONE SPECIFIED
 Potential Description: NONE SPECIFIED

Map ID
Direction
Distance
Elevation

MAP FINDINGS

Site

Database(s)

EDR ID Number
EPA ID Number

CEMEX (Continued)

U001616114

Alias Name: CAN000908573
Alias Type: CERCLIS ID
Alias Name: 58240001
Alias Type: Envirostor ID Number

Completed Info:

Completed Area Name: PROJECT WIDE
Completed Sub Area Name: Not reported
Completed Document Type: * Discovery
Completed Date: 04/05/1983
Comments: FACILITY IDENTIFIED FROM PHONE BOOK.

Completed Area Name: PROJECT WIDE
Completed Sub Area Name: Not reported
Completed Document Type: Site Screening
Completed Date: 06/15/1995
Comments: Site Screening completed. Preliminary Endangerment Assessment required to assess potential contamination from past disposal practices. Spent oil, grease and solvents were used to service equipment or for dust control on roads at the plant.

Completed Area Name: PROJECT WIDE
Completed Sub Area Name: Not reported
Completed Document Type: Site Screening
Completed Date: 02/05/1987
Comments: SITE SCREENING DONE. ABANDONED SITE PROGRAM (ASP) CONCERNS HAVE NOT BEEN ADDRESSED.

Completed Area Name: PROJECT WIDE
Completed Sub Area Name: Not reported
Completed Document Type: Site Screening
Completed Date: 03/25/2008
Comments: DTSC completed a site screen for the USEPA under the Preliminary Assessment/Site Inspection grant.

Future Area Name: Not reported
Future Sub Area Name: Not reported
Future Document Type: Not reported
Future Due Date: Not reported
Schedule Area Name: Not reported
Schedule Sub Area Name: Not reported
Schedule Document Type: Not reported
Schedule Due Date: Not reported
Schedule Revised Date: Not reported

CPS-SLIC:

Name: SIERRA CEDAR FORMER FEATHER RIVER FOREST PRODUCTS
Address: 6124 AVONDALE AVE
City,State,Zip: MARYSVILLE, CA 95901-6238
Region: STATE
Facility Status: Open - Inactive
Status Date: 03/31/2008
Global Id: SL205523021
Lead Agency: CENTRAL VALLEY RWQCB (REGION 5S)
Lead Agency Case Number: Not reported
Latitude: 39.12687
Longitude: -121.56817

Map ID
Direction
Distance
Elevation

MAP FINDINGS

Site

Database(s)

EDR ID Number
EPA ID Number

CEMEX (Continued)

U001616114

Case Type: Cleanup Program Site
Case Worker: WLB
Local Agency: Not reported
RB Case Number: SL205523021
File Location: Regional Board
Potential Media Affected: Aquifer used for drinking water supply
Potential Contaminants of Concern: Tetrachloroethylene (PCE), Trichloroethylene (TCE)
Site History: Former wood treating facility. Low level PCE concentrations in groundwater.

[Click here to access the California GeoTracker records for this facility:](#)

HIST UST:

Name: DIAMOND LANDS CORPORATION
Address: 6124 AVONDALE AVE
City,State,Zip: MARYSVILLE, CA 95901
File Number: 0002D50A
URL: <http://geotracker.waterboards.ca.gov/ustpdfs/pdf/0002D50A.pdf>
Region: STATE
Facility ID: 00000006808
Facility Type: Other
Other Type: LUMBER MILL
Contact Name: LEE BELCHER
Telephone: 9167425187
Owner Name: DIAMOND LANDS CORPORATION
Owner Address: 650 FIFTH AVENUE
Owner City,St,Zip: NEW YORK, NY 10019
Total Tanks: 0002

Tank Num: 001
Container Num: 1
Year Installed: Not reported
Tank Capacity: 00010000
Tank Used for: PRODUCT
Type of Fuel: REGULAR
Container Construction Thickness: 10
Leak Detection: Visual, Stock Inventor

Tank Num: 002
Container Num: 2
Year Installed: 1977
Tank Capacity: 00001000
Tank Used for: PRODUCT
Type of Fuel: UNLEADED
Container Construction Thickness: 10
Leak Detection: Visual, Stock Inventor

[Click here for Geo Tracker PDF:](#)

CUPA YUBA:

Name: CEMEX - MARYSVILLE RM
Address: 6124 AVONDALE AVE
City,State,Zip: MARYSVILLE, CA
Facility Id: FA0000359
Contact Name: Bobby Danner
Local Site ID: HM0209

Map ID
Direction
Distance
Elevation

MAP FINDINGS

Site

Database(s)

EDR ID Number
EPA ID Number

CEMEX (Continued)

U001616114

Program/Element Code: 4002
Latitude: 39.128258
Longitude: -121.570269
Status: 01 - ACTIVE, BILLABLE
CERS ID: 10125325
Program Identifier: HMBP Program

Name: CEMEX - MARYSVILLE RM
Address: 6124 AVONDALE AVE
City,State,Zip: MARYSVILLE, CA
Facility Id: FA0000359
Contact Name: Bobby Danner
Local Site ID: HM0209
Program/Element Code: 4404
Latitude: 39.128258
Longitude: -121.570269
Status: 04 - ACTIVE, EXEMPT FROM BILLING
CERS ID: 10125325
Program Identifier: Hazardous Waste Generator Program

Name: CEMEX - MARYSVILLE RM
Address: 6124 AVONDALE AVE
City,State,Zip: MARYSVILLE, CA
Facility Id: FA0000359
Contact Name: Bobby Danner
Local Site ID: HM0209
Program/Element Code: 4204
Latitude: 39.128258
Longitude: -121.570269
Status: 01 - ACTIVE, BILLABLE
CERS ID: 10125325
Program Identifier: HMBP Program

EMI:

Name: CEMEX
Address: 6124 AVONDALE AVE
City,State,Zip: MARYSVILLE, CA
Year: 2017
County Code: 58
Air Basin: SV
Facility ID: 20017
Air District Name: FR
SIC Code: 3273
Air District Name: FEATHER RIVER AQMD
Community Health Air Pollution Info System: Not reported
Consolidated Emission Reporting Rule: Not reported
Total Organic Hydrocarbon Gases Tons/Yr: Not reported
Reactive Organic Gases Tons/Yr: Not reported
Carbon Monoxide Emissions Tons/Yr: Not reported
NOX - Oxides of Nitrogen Tons/Yr: Not reported
SOX - Oxides of Sulphur Tons/Yr: Not reported
Particulate Matter Tons/Yr: 1.08241
Part. Matter 10 Micrometers and Smlr Tons/Yr:0.432964

Name: CEMEX
Address: 6124 AVONDALE AVE
City,State,Zip: MARYSVILLE, CA

Map ID
Direction
Distance
Elevation

MAP FINDINGS

Site

Database(s)

EDR ID Number
EPA ID Number

CEMEX (Continued)

U001616114

Year: 2018
County Code: 58
Air Basin: SV
Facility ID: 20017
Air District Name: FR
SIC Code: 3273
Air District Name: FEATHER RIVER AQMD
Community Health Air Pollution Info System: Not reported
Consolidated Emission Reporting Rule: Not reported
Total Organic Hydrocarbon Gases Tons/Yr: Not reported
Reactive Organic Gases Tons/Yr: Not reported
Carbon Monoxide Emissions Tons/Yr: Not reported
NOX - Oxides of Nitrogen Tons/Yr: Not reported
SOX - Oxides of Sulphur Tons/Yr: Not reported
Particulate Matter Tons/Yr: 2.3438251019
Part. Matter 10 Micrometers and Smlr Tons/Yr: 0.93753004074

HAZNET:

Name: CEMEX CONSTRUCTION MATERIALS PACIFIC LLC
Address: 6124 AVONDALE AVE
Address 2: Not reported
City,State,Zip: MARYSVILLE, CA 959016238
Contact: PATRICIA CONTRERAS
Telephone: 9099745429
Mailing Name: Not reported
Mailing Address: 3990 CONCOURS STE 200

Year: 2017
Gepaid: CAL000303794
TSD EPA ID: CAD097030993
CA Waste Code: 352 - Other organic solids
Disposal Method: H141 - Storage, Bulking, And/Or Transfer Off Site--No Treatment/Reovery (H010-H129) Or (H131-H135)
Tons: 0.05

Additional Info:

Year: 2017
Gen EPA ID: CAL000303794

Shipment Date: 20171213
Creation Date: 8/10/2018 18:30:35
Receipt Date: 20171226
Manifest ID: 018169641JJK
Trans EPA ID: CAD028277036
Trans Name: ASBURY ENVIRONMENTAL SERVICES
Trans 2 EPA ID: Not reported
Trans 2 Name: Not reported
TSD EPA ID: CAD097030993
Trans Name: US ECOLOGY VERNON INC
TSD EPA ID: Not reported
TSD EPA Name: Not reported
Waste Code Description: 352 - Other organic solids
RCRA Code: Not reported
Meth Code: H141 - Storage, Bulking, And/Or Transfer Off Site--No Treatment/Reovery (H010-H129) Or (H131-H135)

Map ID
Direction
Distance
Elevation

MAP FINDINGS

Site

Database(s)

EDR ID Number
EPA ID Number

CEMEX (Continued)

U001616114

Quantity Tons: 0.05
Waste Quantity: 100
Quantity Unit: P
Additional Code 1: Not reported
Additional Code 2: Not reported
Additional Code 3: Not reported
Additional Code 4: Not reported
Additional Code 5: Not reported

NPDES:

Name: CEMEX
Address: 6124 AVONDALE AVE
City,State,Zip: MARYSVILLE, CA 95667
Facility Status: Not reported
NPDES Number: Not reported
Region: Not reported
Agency Number: Not reported
Regulatory Measure ID: Not reported
Place ID: Not reported
Order Number: Not reported
WDID: 5S581018473
Regulatory Measure Type: Industrial
Program Type: Not reported
Adoption Date Of Regulatory Measure: Not reported
Effective Date Of Regulatory Measure: Not reported
Termination Date Of Regulatory Measure: Not reported
Expiration Date Of Regulatory Measure: Not reported
Discharge Address: Not reported
Discharge Name: Not reported
Discharge City: Not reported
Discharge State: Not reported
Discharge Zip: Not reported
Status: Active
Status Date: 11/24/2003
Operator Name: Cemex Construction Materials Pacific LLC
Operator Address: 2365 Iron Point Road Suite 120
Operator City: Folsom
Operator State: California
Operator Zip: 95630

NPDES as of 03/2018:

NPDES Number: Not reported
Status: Not reported
Agency Number: Not reported
Region: 5S
Regulatory Measure ID: 203188
Order Number: Not reported
Regulatory Measure Type: Industrial
Place ID: Not reported
WDID: 5S581018473
Program Type: Not reported
Adoption Date Of Regulatory Measure: Not reported
Effective Date Of Regulatory Measure: Not reported
Expiration Date Of Regulatory Measure: Not reported
Termination Date Of Regulatory Measure: Not reported
Discharge Name: Not reported
Discharge Address: Not reported

Map ID
Direction
Distance
Elevation

MAP FINDINGS

Site

Database(s)

EDR ID Number
EPA ID Number

CEMEX (Continued)

U001616114

Discharge City:	Not reported
Discharge State:	Not reported
Discharge Zip:	Not reported
Received Date:	05/09/2008
Processed Date:	11/24/2003
Status:	Active
Status Date:	11/24/2003
Place Size:	2
Place Size Unit:	Acres
Contact:	Vincent Ramirez
Contact Title:	Operations Manager
Contact Phone:	530-682-6269
Contact Phone Ext:	Not reported
Contact Email:	vincentlloyd.ramirez@cemex.com
Operator Name:	Cemex Construction Materials Pacific LLC
Operator Address:	Not reported
Operator City:	Not reported
Operator State:	Not reported
Operator Zip:	Not reported
Operator Contact:	Not reported
Operator Contact Title:	Not reported
Operator Contact Phone:	Not reported
Operator Contact Phone Ext:	Not reported
Operator Contact Email:	Not reported
Operator Type:	Private Individual
Developer:	Not reported
Developer Address:	Not reported
Developer City:	Not reported
Developer State:	California
Developer Zip:	Not reported
Developer Contact:	Not reported
Developer Contact Title:	Not reported
Constype Linear Utility Ind:	Not reported
Emergency Phone:	Not reported
Emergency Phone Ext:	Not reported
Constype Above Ground Ind:	Not reported
Constype Below Ground Ind:	Not reported
Constype Cable Line Ind:	Not reported
Constype Comm Line Ind:	Not reported
Constype Commercial Ind:	Not reported
Constype Electrical Line Ind:	Not reported
Constype Gas Line Ind:	Not reported
Constype Industrial Ind:	Not reported
Constype Other Description:	Not reported
Constype Other Ind:	Not reported
Constype Recons Ind:	Not reported
Constype Residential Ind:	Not reported
Constype Transport Ind:	Not reported
Constype Utility Description:	Not reported
Constype Utility Ind:	Not reported
Constype Water Sewer Ind:	Not reported
Dir Discharge Uswater Ind:	N
Receiving Water Name:	Yuba River
Certifier:	Brian Mastin
Certifier Title:	VP OF OPERATIVE SUPPORT
Certification Date:	31-AUG-15
Primary Sic:	3273-Ready-Mixed Concrete

Map ID
Direction
Distance
Elevation

MAP FINDINGS

Site

Database(s)

EDR ID Number
EPA ID Number

CEMEX (Continued)

U001616114

Secondary Sic:	Not reported
Tertiary Sic:	Not reported
NPDES Number:	CAS000001
Status:	Active
Agency Number:	0
Region:	5S
Regulatory Measure ID:	203188
Order Number:	97-03-DWQ
Regulatory Measure Type:	Enrollee
Place ID:	Not reported
WDID:	5S581018473
Program Type:	Industrial
Adoption Date Of Regulatory Measure:	Not reported
Effective Date Of Regulatory Measure:	11/24/2003
Expiration Date Of Regulatory Measure:	Not reported
Termination Date Of Regulatory Measure:	Not reported
Discharge Name:	Cemex Construction Materials Pacific LLC
Discharge Address:	2365 Iron Point Road Suite 120
Discharge City:	Folsom
Discharge State:	California
Discharge Zip:	95630
Received Date:	Not reported
Processed Date:	Not reported
Status:	Not reported
Status Date:	Not reported
Place Size:	Not reported
Place Size Unit:	Not reported
Contact:	Not reported
Contact Title:	Not reported
Contact Phone:	Not reported
Contact Phone Ext:	Not reported
Contact Email:	Not reported
Operator Name:	Not reported
Operator Address:	Not reported
Operator City:	Not reported
Operator State:	Not reported
Operator Zip:	Not reported
Operator Contact:	Not reported
Operator Contact Title:	Not reported
Operator Contact Phone:	Not reported
Operator Contact Phone Ext:	Not reported
Operator Contact Email:	Not reported
Operator Type:	Not reported
Developer:	Not reported
Developer Address:	Not reported
Developer City:	Not reported
Developer State:	Not reported
Developer Zip:	Not reported
Developer Contact:	Not reported
Developer Contact Title:	Not reported
Constype Linear Utility Ind:	Not reported
Emergency Phone:	Not reported
Emergency Phone Ext:	Not reported
Constype Above Ground Ind:	Not reported
Constype Below Ground Ind:	Not reported
Constype Cable Line Ind:	Not reported

Map ID
Direction
Distance
Elevation

MAP FINDINGS

Site

Database(s)

EDR ID Number
EPA ID Number

CEMEX (Continued)

U001616114

Constype Comm Line Ind: Not reported
Constype Commercial Ind: Not reported
Constype Electrical Line Ind: Not reported
Constype Gas Line Ind: Not reported
Constype Industrial Ind: Not reported
Constype Other Description: Not reported
Constype Other Ind: Not reported
Constype Recons Ind: Not reported
Constype Residential Ind: Not reported
Constype Transport Ind: Not reported
Constype Utility Description: Not reported
Constype Utility Ind: Not reported
Constype Water Sewer Ind: Not reported
Dir Discharge Uswater Ind: Not reported
Receiving Water Name: Not reported
Certifier: Not reported
Certifier Title: Not reported
Certification Date: Not reported
Primary Sic: Not reported
Secondary Sic: Not reported
Tertiary Sic: Not reported

Name: CEMEX
Address: 6124 AVONDALE AVE
City,State,Zip: MARYSVILLE, CA 95667
Facility Status: Active
NPDES Number: CAS000001
Region: 5S
Agency Number: 0
Regulatory Measure ID: 203188
Place ID: Not reported
Order Number: 97-03-DWQ
WDID: 5S581018473
Regulatory Measure Type: Enrollee
Program Type: Industrial
Adoption Date Of Regulatory Measure: Not reported
Effective Date Of Regulatory Measure: 11/24/2003
Termination Date Of Regulatory Measure: Not reported
Expiration Date Of Regulatory Measure: Not reported
Discharge Address: 2365 Iron Point Road Suite 120
Discharge Name: Cemex Construction Materials Pacific LLC
Discharge City: Folsom
Discharge State: California
Discharge Zip: 95630
Status: Not reported
Status Date: Not reported
Operator Name: Not reported
Operator Address: Not reported
Operator City: Not reported
Operator State: Not reported
Operator Zip: Not reported

NPDES as of 03/2018:

NPDES Number: Not reported
Status: Not reported
Agency Number: Not reported
Region: 5S

Map ID
Direction
Distance
Elevation

MAP FINDINGS

Site

Database(s)

EDR ID Number
EPA ID Number

CEMEX (Continued)

U001616114

Regulatory Measure ID: 203188
Order Number: Not reported
Regulatory Measure Type: Industrial
Place ID: Not reported
WDID: 5S581018473
Program Type: Not reported
Adoption Date Of Regulatory Measure: Not reported
Effective Date Of Regulatory Measure: Not reported
Expiration Date Of Regulatory Measure: Not reported
Termination Date Of Regulatory Measure: Not reported
Discharge Name: Not reported
Discharge Address: Not reported
Discharge City: Not reported
Discharge State: Not reported
Discharge Zip: Not reported
Received Date: 05/09/2008
Processed Date: 11/24/2003
Status: Active
Status Date: 11/24/2003
Place Size: 2
Place Size Unit: Acres
Contact: Vincent Ramirez
Contact Title: Operations Manager
Contact Phone: 530-682-6269
Contact Phone Ext: Not reported
Contact Email: vincentlloyd.ramirez@cemex.com
Operator Name: Cemex Construction Materials Pacific LLC
Operator Address: Not reported
Operator City: Not reported
Operator State: Not reported
Operator Zip: Not reported
Operator Contact: Not reported
Operator Contact Title: Not reported
Operator Contact Phone: Not reported
Operator Contact Phone Ext: Not reported
Operator Contact Email: Not reported
Operator Type: Private Individual
Developer: Not reported
Developer Address: Not reported
Developer City: Not reported
Developer State: California
Developer Zip: Not reported
Developer Contact: Not reported
Developer Contact Title: Not reported
Constype Linear Utility Ind: Not reported
Emergency Phone: Not reported
Emergency Phone Ext: Not reported
Constype Above Ground Ind: Not reported
Constype Below Ground Ind: Not reported
Constype Cable Line Ind: Not reported
Constype Comm Line Ind: Not reported
Constype Commercial Ind: Not reported
Constype Electrical Line Ind: Not reported
Constype Gas Line Ind: Not reported
Constype Industrial Ind: Not reported
Constype Other Description: Not reported
Constype Other Ind: Not reported

Map ID
Direction
Distance
Elevation

MAP FINDINGS

Site

Database(s)

EDR ID Number
EPA ID Number

CEMEX (Continued)

U001616114

Constype Recons Ind:	Not reported
Constype Residential Ind:	Not reported
Constype Transport Ind:	Not reported
Constype Utility Description:	Not reported
Constype Utility Ind:	Not reported
Constype Water Sewer Ind:	Not reported
Dir Discharge Uswater Ind:	N
Receiving Water Name:	Yuba River
Certifier:	Brian Mastin
Certifier Title:	VP OF OPERATIVE SUPPORT
Certification Date:	31-AUG-15
Primary Sic:	3273-Ready-Mixed Concrete
Secondary Sic:	Not reported
Tertiary Sic:	Not reported
NPDES Number:	CAS000001
Status:	Active
Agency Number:	0
Region:	5S
Regulatory Measure ID:	203188
Order Number:	97-03-DWQ
Regulatory Measure Type:	Enrollee
Place ID:	Not reported
WDID:	5S581018473
Program Type:	Industrial
Adoption Date Of Regulatory Measure:	Not reported
Effective Date Of Regulatory Measure:	11/24/2003
Expiration Date Of Regulatory Measure:	Not reported
Termination Date Of Regulatory Measure:	Not reported
Discharge Name:	Cemex Construction Materials Pacific LLC
Discharge Address:	2365 Iron Point Road Suite 120
Discharge City:	Folsom
Discharge State:	California
Discharge Zip:	95630
Received Date:	Not reported
Processed Date:	Not reported
Status:	Not reported
Status Date:	Not reported
Place Size:	Not reported
Place Size Unit:	Not reported
Contact:	Not reported
Contact Title:	Not reported
Contact Phone:	Not reported
Contact Phone Ext:	Not reported
Contact Email:	Not reported
Operator Name:	Not reported
Operator Address:	Not reported
Operator City:	Not reported
Operator State:	Not reported
Operator Zip:	Not reported
Operator Contact:	Not reported
Operator Contact Title:	Not reported
Operator Contact Phone:	Not reported
Operator Contact Phone Ext:	Not reported
Operator Contact Email:	Not reported
Operator Type:	Not reported
Developer:	Not reported

Map ID
Direction
Distance
Elevation

MAP FINDINGS

Site

Database(s)

EDR ID Number
EPA ID Number

CEMEX (Continued)

U001616114

Developer Address: Not reported
Developer City: Not reported
Developer State: Not reported
Developer Zip: Not reported
Developer Contact: Not reported
Developer Contact Title: Not reported
Constype Linear Utility Ind: Not reported
Emergency Phone: Not reported
Emergency Phone Ext: Not reported
Constype Above Ground Ind: Not reported
Constype Below Ground Ind: Not reported
Constype Cable Line Ind: Not reported
Constype Comm Line Ind: Not reported
Constype Commercial Ind: Not reported
Constype Electrical Line Ind: Not reported
Constype Gas Line Ind: Not reported
Constype Industrial Ind: Not reported
Constype Other Description: Not reported
Constype Other Ind: Not reported
Constype Recons Ind: Not reported
Constype Residential Ind: Not reported
Constype Transport Ind: Not reported
Constype Utility Description: Not reported
Constype Utility Ind: Not reported
Constype Water Sewer Ind: Not reported
Dir Discharge Uswater Ind: Not reported
Receiving Water Name: Not reported
Certifier: Not reported
Certifier Title: Not reported
Certification Date: Not reported
Primary Sic: Not reported
Secondary Sic: Not reported
Tertiary Sic: Not reported

CIWQS:

Name: CEMEX
Address: 6124 AVONDALE AVE
City,State,Zip: MARYSVILLE, CA 95667
Agency: Cemex Construction Materials Pacific LLC
Agency Address: 2365 Iron Point Road Suite 120, Folsom, CA 95630
Place/Project Type: Industrial - Ready-Mixed Concrete
SIC/NAICS: 3273
Region: 5S
Program: INDSTW
Regulatory Measure Status: Active
Regulatory Measure Type: Storm water industrial
Order Number: 2014-0057-DWQ
WDID: 5S581018473
NPDES Number: CAS000001
Adoption Date: 01/01/1900
Effective Date: 11/24/2003
Termination Date: 01/01/1900
Expiration/Review Date: 01/01/1900
Design Flow: Not reported
Major/Minor: Not reported
Complexity: Not reported

Map ID
Direction
Distance
Elevation

MAP FINDINGS

Site

Database(s)

EDR ID Number
EPA ID Number

CEMEX (Continued)

U001616114

TTWQ: Not reported
Enforcement Actions within 5 years: 1
Violations within 5 years: 1
Latitude: 39.14573
Longitude: -121.59135

CERS:

Name: CEMEX
Address: 6124 AVONDALE AVE
City,State,Zip: MARYSVILLE, CA 95667
Site ID: 528864
CERS ID: 207871
CERS Description: Industrial Facility Storm Water

Violations:

Site ID: 528864
Site Name: Cemex
Violation Date: 03-30-2006
Citation: 2014-0057-DWQ - Industrial General Permit
Violation Description: SW - Deficient Report
Violation Notes: NOV for submitting an incomplete annual report for 2005/2006
Violation Division: Water Boards
Violation Program: INDSTW
Violation Source: SMARTS

Site ID: 528864
Site Name: Cemex
Violation Date: 08-10-2010
Citation: 2014-0057-DWQ - Industrial General Permit
Violation Description: SWPPP
Violation Notes: Inspection reports not up to date
Violation Division: Water Boards
Violation Program: INDSTW
Violation Source: SMARTS

Site ID: 528864
Site Name: Cemex
Violation Date: 10-25-2019
Citation: 2014-0057-DWQ - Industrial General Permit
Violation Description: SW - Deficient Report
Violation Notes: NOV/13267 Letter for failure to collect and analyze storm water samples - Deficient report- Insufficient information provided to justify non-collection of samples
Violation Division: Water Boards
Violation Program: INDSTW
Violation Source: SMARTS

Site ID: 528864
Site Name: Cemex
Violation Date: 07-01-2004
Citation: 2014-0057-DWQ - Industrial General Permit
Violation Description: SW - Deficient Report
Violation Notes: Failure to submit annual report.
Violation Division: Water Boards
Violation Program: INDSTW
Violation Source: SMARTS

Map ID
Direction
Distance
Elevation

MAP FINDINGS

Site

Database(s)

EDR ID Number
EPA ID Number

CEMEX (Continued)

U001616114

Site ID: 528864
Site Name: Cemex
Violation Date: 10-14-2010
Citation: 2014-0057-DWQ - Industrial General Permit
Violation Description: SW - Deficient BMP Implementation
Violation Notes: Failure to maintain stormwater BMPs. Exceedance of EPA benchmarks.
Violation Division: Water Boards
Violation Program: INDSTW
Violation Source: SMARTS

Site ID: 528864
Site Name: Cemex
Violation Date: 07-02-2008
Citation: 2014-0057-DWQ - Industrial General Permit
Violation Description: SW - Late Report
Violation Notes: Failure to submit 2007-2008 Annual Report. Section B requires all annual reports to be submitted by July 1st each year. Discharger did not submit report.
Violation Division: Water Boards
Violation Program: INDSTW
Violation Source: SMARTS

Evaluation:
Eval General Type: Compliance Evaluation Inspection
Eval Date: 02-08-2012
Violations Found: No
Eval Type: Industrial Storm Water Compliance Evaluation
Eval Notes: On 8 February 2012, Central Valley Regional Water Quality Control Board staff inspected the Cemex Construction facility located off of Avondale Ave in Marysville. During the site inspection staff determined that the SWPPP, written in 2009, required updating. Staff told both the site manger and the environmental manager, Louis Schipper, that the SWPPP needs to be updated in the near future. The facility is situated on an old lumber mill. The facility, generally, had a weathered concrete surface. In some areas staff observed a gravel surface. The batch plant, washout area, waste piles and other major batch plant areas were located on the concrete surface. In the past, both process water and storm water sheet flowed off the back of the facility. This co-mingled sheet flow entered an old unlined basin adjacent to a set of railroad tracks. The facility has now directed process water to a new concrete lined washout area. The facility has also installed a large water storage tank and plumbed the facility to recycle water. According to the facility manager, the site plans to move the truck wash down area from its current location to a location adjacent to the new washout area. The facility has, also, added secondary containment around the liquid concrete color machine
Eval Division: Water Boards
Eval Program: INDSTW
Eval Source: SMARTS

Eval General Type: Compliance Evaluation Inspection
Eval Date: 08-01-2012
Violations Found: No
Eval Type: Industrial Storm Water Compliance Evaluation
Eval Notes: On 1 August 2012, Central Valley Regional Water Quality Control Board staff inspected the Cemex facility located on Avondale Ave in Marysville. Staff had previously inspected the facility and did not

Map ID
Direction
Distance
Elevation

MAP FINDINGS

Site

Database(s)

EDR ID Number
EPA ID Number

CEMEX (Continued)

U001616114

review the SWPPP and inspection reports during the inspection. Staff conducted the inspection to determine why the facility did not sample during the 2011-2012 wet season. The discharger failed to sample without an explanation. During the site inspection staff observed that the facility had installed a reclaimer system and had installed a large holding tank. According to the plant manager (Mr. Danner) the facility does not discharge during storm events. Mr. Danner told staff that about 80% of the onsite water is reclaimed and the remainder discharges to a pond alongside the railroad tracks (see previous 02/08/2012 inspection report attached in SMARTS) Some process water was observed ponded around the reclaimer. This water was slowly flowing into the pond area (see attached inspection report).

Eval Division: Water Boards
Eval Program: INDSTW
Eval Source: SMARTS

Eval General Type: Compliance Evaluation Inspection
Eval Date: 08-10-2010
Violations Found: Yes

Eval Type: Industrial Storm Water Compliance Evaluation
Eval Notes: On 10 August 2010, staff inspected the Cemex concrete batch plant located at 6124 Avondale Ave in Marysville, CA. The purpose of the inspection was two fold first to conduct a compliance inspection and second to attempt to determine the source of the elevated levels of pH, TSS and EC detected in storm water samples. During the inspection staff determined that the SWPPP was complete, the SWPPP map was up-to date and the inspection reports were in poor condition. Some inspection reports were not completely filled out and up to date. The very large site has a batch plant, raw material area, and shed for maintenance of equipment. Storm water from the facility sheet flows to an unlined detention pond along the edge of the site. Based on the information from the plant operator the sample location is where the storm water enters the pond not at the point where the storm water leaves the facility. This likely explains the high levels of pollutants detected in storm water samples. The site was generally clean and sweeping occurs about every other week. No other issues were observed during the site inspection.

Eval Division: Water Boards
Eval Program: INDSTW
Eval Source: SMARTS

Eval General Type: Compliance Evaluation Inspection
Eval Date: 11-10-2009
Violations Found: No

Eval Type: Industrial Storm Water Compliance Evaluation
Eval Notes: Concrete batch plant compliance inspection. Inspector observed employee washing out concrete truck in an area (not designated as the wash pad in the SWPPP) and adjacent to the storm water retention area at time of arrival. SWPPP has outdated company and employee information and needs to be updated. Site claims no discharge, but SW pond is over a bermed up rail spur. The process water/concrete waste disposal area is to an unlined area. Some minor evidence of fuel spill/leak around diesel fuel tank. Need improved BMPs, employee training and updated SWPPP. Follow up needed.

Eval Division: Water Boards
Eval Program: INDSTW
Eval Source: SMARTS

Map ID
Direction
Distance
Elevation

MAP FINDINGS

Site

Database(s)

EDR ID Number
EPA ID Number

CEMEX (Continued)

U001616114

Enforcement Action:

Site ID: 528864
Site Name: Cemex
Site Address: 6124 AVONDALE AVE
Site City: MARYSVILLE
Site Zip: 95667
Enf Action Date: 03-30-2007
Enf Action Type: Notice of Violation
Enf Action Description: Notice of Violation
Enf Action Notes: NOV for submitting incomplete annual report for 2005/2006.
Enf Action Division: Water Boards
Enf Action Program: INDSTW
Enf Action Source: SMARTS

Site ID: 528864
Site Name: Cemex
Site Address: 6124 AVONDALE AVE
Site City: MARYSVILLE
Site Zip: 95667
Enf Action Date: 08-01-2008
Enf Action Type: Notice of Non-Compliance for Non-Filers
Enf Action Description: Notice of Non-Compliance for Non-Filers
Enf Action Notes: 1st NONC 07/08 Late Annual Report
Enf Action Division: Water Boards
Enf Action Program: INDSTW
Enf Action Source: SMARTS

Site ID: 528864
Site Name: Cemex
Site Address: 6124 AVONDALE AVE
Site City: MARYSVILLE
Site Zip: 95667
Enf Action Date: 08-10-2010
Enf Action Type: Industrial Storm Water Enforcement
Enf Action Description: Industrial Storm Water Enforcement
Enf Action Notes: Update paperwork
Enf Action Division: Water Boards
Enf Action Program: INDSTW
Enf Action Source: SMARTS

Site ID: 528864
Site Name: Cemex
Site Address: 6124 AVONDALE AVE
Site City: MARYSVILLE
Site Zip: 95667
Enf Action Date: 08-19-2004
Enf Action Type: Notice of Non-Compliance for Non-Filers
Enf Action Description: Notice of Non-Compliance for Non-Filers
Enf Action Notes: NONC for failure to submit annual report.
Enf Action Division: Water Boards
Enf Action Program: INDSTW
Enf Action Source: SMARTS

Site ID: 528864
Site Name: Cemex
Site Address: 6124 AVONDALE AVE
Site City: MARYSVILLE

Map ID
Direction
Distance
Elevation

MAP FINDINGS

Site

Database(s)

EDR ID Number
EPA ID Number

CEMEX (Continued)

U001616114

Site Zip: 95667
Enf Action Date: 10-14-2010
Enf Action Type: Staff Enforcement Letter
Enf Action Description: Staff Enforcement Letter
Enf Action Notes: SEL for exceedance of benchmark values in storm water discharges, indicating a need to improve BMPs.
Enf Action Division: Water Boards
Enf Action Program: INDSTW
Enf Action Source: SMARTS

Site ID: 528864
Site Name: Cemex
Site Address: 6124 AVONDALE AVE
Site City: MARYSVILLE
Site Zip: 95667
Enf Action Date: 10-25-2019
Enf Action Type: Industrial Storm Water Enforcement
Enf Action Description: Industrial Storm Water Enforcement
Enf Action Notes: NOV/13267 Letter for failure to collect and analyze storm water samples - Deficient report - Insufficient information provided to justify non-collection of samples
Enf Action Division: Water Boards
Enf Action Program: INDSTW
Enf Action Source: SMARTS

Affiliation:

Affiliation Type Desc: Owner/Operator
Entity Name: Cemex Construction Materials Pacific LLC
Entity Title: Operator
Affiliation Address: 2365 Iron Point Road Suite 120
Affiliation City: Folsom
Affiliation State: CA
Affiliation Country: Not reported
Affiliation Zip: 95630
Affiliation Phone: Not reported

Name: SIERRA CEDAR FORMER FEATHER RIVER FOREST PRODUCTS
Address: 6124 AVONDALE AVE
City,State,Zip: MARYSVILLE, CA 95901-6238
Site ID: 254811
CERS ID: SL205523021
CERS Description: Cleanup Program Site

Affiliation:

Affiliation Type Desc: Regional Board Caseworker
Entity Name: BILL BRATTAIN - CENTRAL VALLEY RWQCB (REGION 5S)
Entity Title: Not reported
Affiliation Address: 11020 SUN CENTER DRIVE #200
Affiliation City: RANCHO CORDOVA
Affiliation State: CA
Affiliation Country: Not reported
Affiliation Zip: Not reported
Affiliation Phone: Not reported

Map ID
Direction
Distance
Elevation

MAP FINDINGS

Site

Database(s)

EDR ID Number
EPA ID Number

CEMEX (Continued)

U001616114

HWTS:

Name: CEMEX CONSTRUCTION MATERIALS PACIFIC LLC
Address: 6124 AVONDALE AVE
Address 2: Not reported
City,State,Zip: MARYSVILLE, CA 959016238
EPA ID: CAL000303794
Inactive Date: Not reported
Create Date: 02/23/2006
Last Act Date: 07/06/2020
Mailing Name: Not reported
Mailing Address: 2365 IRON POINT ROAD, SUITE 120
Mailing Address 2: Not reported
Mailing City,State,Zip: FOLSOM, CA 956300000
Owner Name: CEMEX CONSTRUCTION MAT PACIFIC LLC
Owner Address: 2365 IRON POINT ROAD, SUITE 120
Owner Address 2: Not reported
Owner City,State,Zip: FOLSOM, CA 956300000
Contact Name: ERIN LOZA
Contact Address: 1241 MANZANITA DRIVE, UNIT A
Contact Address 2: Not reported
City,State,Zip: HOLLISTER, CA 95023

NAICS:

EPA ID: CAL000303794
Create Date: 2006-02-23 14:42:59.737
NAICS Code: 32732
NAICS Description: Ready-Mix Concrete Manufacturing
Issued EPA ID Date: 2006-02-23 14:42:59.70700
Inactive Date: Not reported
Facility Name: CEMEX CONSTRUCTION MATERIALS PACIFIC LLC
Facility Address: 6124 AVONDALE AVE
Facility Address 2: Not reported
Facility City: MARYSVILLE
Facility County: Not reported
Facility State: CA
Facility Zip: 959016238

D15
WNW
< 1/8
0.064 mi.
339 ft.

6124 AVONDALE AVE.
MARYSVILLE, CA

Site 3 of 6 in cluster D

AST A100345270
N/A

Relative:
Higher
Actual:
67 ft.

AST:
Name: Not reported
Address: 6124 AVONDALE AVE.
City/Zip: MARYSVILLE,
Certified Unified Program Agencies: Yuba
Owner: Cemex-Marysville
Total Gallons: 2000
CERSID: Not reported
Facility ID: Not reported
Business Name: Not reported
Phone: Not reported
Fax: Not reported
Mailing Address: Not reported
Mailing Address City: Not reported

Map ID
Direction
Distance
Elevation

MAP FINDINGS

Site

Database(s)

EDR ID Number
EPA ID Number

(Continued)

A100345270

Mailing Address State: Not reported
Mailing Address Zip Code: Not reported
Operator Name: Not reported
Operator Phone: Not reported
Owner Phone: Not reported
Owner Mail Address: Not reported
Owner State: Not reported
Owner Zip Code: Not reported
Owner Country: Not reported
Property Owner Name: Not reported
Property Owner Phone: Not reported
Property Owner Mailing Address: Not reported
Property Owner City: Not reported
Property Owner Stat : Not reported
Property Owner Zip Code: Not reported
Property Owner Country: Not reported
EPAID: Not reported

D16
WNW
< 1/8
0.064 mi.
339 ft.

FEATHER RIVER FOREST PRODUCTS
6124 AVONDALE AVE
MARYSVILLE, CA 95901

CPS-SLIC 1000409177
SWEEPS UST N/A
CA FID UST

Site 4 of 6 in cluster D

Relative:
Higher

SLIC REG 5:

Actual:
67 ft.

Name: Sierra Cedar Products (former Rosboro Lumber Company, Feather River Forest Products)
Address: 6124 Avondale Ave
City: Marysville
Region: 5
Facility Status: Phase III RI
Unit: Facility is a Spill or site
Pollutant: TPH - d, g, DCE, TCE
Lead Agency: MES
Date Filed: / /
Report Date: / /
Date Added: Not reported
Date Closed: Not reported

SWEEPS UST:

Name: FEATHER RIVER FOREST PRODUCTS
Address: 6124 AVONDALE AVE
City: MARYSVILLE
Status: Not reported
Comp Number: 6808
Number: Not reported
Board Of Equalization: Not reported
Referral Date: Not reported
Action Date: Not reported
Created Date: Not reported
Owner Tank Id: Not reported
SWRCB Tank Id: 58-000-006808-000001
Tank Status: Not reported
Capacity: 10000
Active Date: Not reported
Tank Use: M.V. FUEL
STG: PRODUCT
Content: LEADED

Map ID
 Direction
 Distance
 Elevation

MAP FINDINGS

Site

Database(s)

EDR ID Number
 EPA ID Number

FEATHER RIVER FOREST PRODUCTS (Continued)

1000409177

Number Of Tanks: 2

Name: FEATHER RIVER FOREST PRODUCTS
 Address: 6124 AVONDALE AVE
 City: MARYSVILLE
 Status: Not reported
 Comp Number: 6808
 Number: Not reported
 Board Of Equalization: Not reported
 Referral Date: Not reported
 Action Date: Not reported
 Created Date: Not reported
 Owner Tank Id: Not reported
 SWRCB Tank Id: 58-000-006808-000002
 Tank Status: Not reported
 Capacity: 1000
 Active Date: Not reported
 Tank Use: M.V. FUEL
 STG: PRODUCT
 Content: REG UNLEADED
 Number Of Tanks: Not reported

CA FID UST:

Facility ID: 58000165
 Regulated By: UTNKI
 Regulated ID: 00006808
 Cortese Code: Not reported
 SIC Code: Not reported
 Facility Phone: 9167425187
 Mail To: Not reported
 Mailing Address: 6124 AVONDALE AVE
 Mailing Address 2: Not reported
 Mailing City,St,Zip: MARYSVILLE 95901
 Contact: Not reported
 Contact Phone: Not reported
 DUNS Number: Not reported
 NPDES Number: Not reported
 EPA ID: Not reported
 Comments: Not reported
 Status: Inactive

D17
WNW
< 1/8
0.064 mi.
339 ft.

CEMEX - MARYSVILLE RM
6124 AVONDALE AVE.
MARYSVILLE, CA 95901

Site 5 of 6 in cluster D

CERS HAZ WASTE **S121772069**
CERS TANKS **N/A**
CERS

Relative:
Higher
Actual:
67 ft.

CERS HAZ WASTE:
 Name: CEMEX - MARYSVILLE RM
 Address: 6124 AVONDALE AVE.
 City,State,Zip: MARYSVILLE, CA 95901
 Site ID: 389605
 CERS ID: 10125325
 CERS Description: Hazardous Waste Generator

CERS TANKS:
 Name: CEMEX - MARYSVILLE RM

Map ID
Direction
Distance
Elevation

MAP FINDINGS

Site

Database(s)

EDR ID Number
EPA ID Number

CEMEX - MARYSVILLE RM (Continued)

S121772069

Address: 6124 AVONDALE AVE.
City,State,Zip: MARYSVILLE, CA 95901
Site ID: 389605
CERS ID: 10125325
CERS Description: Aboveground Petroleum Storage

CERS:
Name: CEMEX - MARYSVILLE RM
Address: 6124 AVONDALE AVE.
City,State,Zip: MARYSVILLE, CA 95901
Site ID: 389605
CERS ID: 10125325
CERS Description: Chemical Storage Facilities

Violations:
Site ID: 389605
Site Name: CEMEX - Marysville RM
Violation Date: 03-23-2016
Citation: HSC 6.67 25270.4.5(a) - California Health and Safety Code, Chapter 6.67, Section(s) 25270.4.5(a)
Violation Description: Failure to test or inspect aboveground tanks for integrity by a person qualified in accordance with industry standards.
Violation Notes: Returned to compliance on 04/14/2016.
Violation Division: Yuba County Environmental Health Department
Violation Program: APSA
Violation Source: CERS

Site ID: 389605
Site Name: CEMEX - Marysville RM
Violation Date: 03-23-2016
Citation: HSC 6.67 Multiple - California Health and Safety Code, Chapter 6.67, Section(s) Multiple
Violation Description: APSA Program - Administration/Documentation - General
Violation Notes: Returned to compliance on 04/14/2016. Please attach a sign to empty tanks that include: permanently closed, the date and your signature. Also, disconnect piping.
Violation Division: Yuba County Environmental Health Department
Violation Program: APSA
Violation Source: CERS

Site ID: 389605
Site Name: CEMEX - Marysville RM
Violation Date: 03-23-2016
Citation: HSC 6.67 25270.4.5(a) - California Health and Safety Code, Chapter 6.67, Section(s) 25270.4.5(a)
Violation Description: Failure to include inspections of tank supports/foundation, deterioration, discharges and/or accumulations of oil inside diked areas, and comparison records in the records of inspections (or customary business records).
Violation Notes: Returned to compliance on 04/14/2016.
Violation Division: Yuba County Environmental Health Department
Violation Program: APSA
Violation Source: CERS

Site ID: 389605
Site Name: CEMEX - Marysville RM
Violation Date: 03-23-2016

Map ID
Direction
Distance
Elevation

MAP FINDINGS

Site

Database(s)

EDR ID Number
EPA ID Number

CEMEX - MARYSVILLE RM (Continued)

S121772069

Citation: HSC 6.95 25508(a)(1) - California Health and Safety Code, Chapter 6.95, Section(s) 25508(a)(1)
Violation Description: Failure to complete and electronically submit hazardous material inventory information for all reportable hazardous materials on site at or above reportable quantities.
Violation Notes: Returned to compliance on 04/14/2016.
Violation Division: Yuba County Environmental Health Department
Violation Program: HMRRP
Violation Source: CERS

Evaluation:

Eval General Type: Compliance Evaluation Inspection
Eval Date: 03-23-2016
Violations Found: No
Eval Type: Routine done by local agency
Eval Notes: Not reported
Eval Division: Yuba County Environmental Health Department
Eval Program: HW
Eval Source: CERS

Eval General Type: Compliance Evaluation Inspection
Eval Date: 03-23-2016
Violations Found: Yes
Eval Type: Routine done by local agency
Eval Notes: Not reported
Eval Division: Yuba County Environmental Health Department
Eval Program: APSA
Eval Source: CERS

Eval General Type: Compliance Evaluation Inspection
Eval Date: 03-23-2016
Violations Found: Yes
Eval Type: Routine done by local agency
Eval Notes: Not reported
Eval Division: Yuba County Environmental Health Department
Eval Program: HMRRP
Eval Source: CERS

Eval General Type: Compliance Evaluation Inspection
Eval Date: 06-14-2019
Violations Found: No
Eval Type: Routine done by local agency
Eval Notes: Not reported
Eval Division: Yuba County Environmental Health Department
Eval Program: APSA
Eval Source: CERS

Eval General Type: Compliance Evaluation Inspection
Eval Date: 06-14-2019
Violations Found: No
Eval Type: Routine done by local agency
Eval Notes: Not reported
Eval Division: Yuba County Environmental Health Department
Eval Program: HMRRP
Eval Source: CERS

Eval General Type: Compliance Evaluation Inspection

Map ID
Direction
Distance
Elevation

MAP FINDINGS

Site

Database(s)

EDR ID Number
EPA ID Number

CEMEX - MARYSVILLE RM (Continued)

S121772069

Eval Date: 06-14-2019
Violations Found: No
Eval Type: Routine done by local agency
Eval Notes: Not reported
Eval Division: Yuba County Environmental Health Department
Eval Program: HW
Eval Source: CERS

Affiliation:

Affiliation Type Desc: Environmental Contact
Entity Name: Luis A. Aguilera-Orozco
Entity Title: Not reported
Affiliation Address: 2365 Iron Point Road, Suite 120
Affiliation City: Folsom
Affiliation State: CA
Affiliation Country: Not reported
Affiliation Zip: 95630
Affiliation Phone: Not reported

Affiliation Type Desc: Facility Mailing Address
Entity Name: Mailing Address
Entity Title: Not reported
Affiliation Address: 2365 Iron Point Road, Suite 120
Affiliation City: Folsom
Affiliation State: CA
Affiliation Country: Not reported
Affiliation Zip: 95630
Affiliation Phone: Not reported

Affiliation Type Desc: Legal Owner
Entity Name: Cemex Construction Materials Pacific, LLC
Entity Title: Not reported
Affiliation Address: 2365 Iron Point Road, Suite 120
Affiliation City: Folsom
Affiliation State: CA
Affiliation Country: United States
Affiliation Zip: 95630
Affiliation Phone: (916) 941-2800

Affiliation Type Desc: Property Owner
Entity Name: Cemex Construction Materials Pacific, LLC
Entity Title: Not reported
Affiliation Address: 2365 Iron Point Road, Suite 120
Affiliation City: Folsom
Affiliation State: CA
Affiliation Country: United States
Affiliation Zip: 95630
Affiliation Phone: (916) 941-2800

Affiliation Type Desc: CUPA District
Entity Name: Yuba County Environmental Health Department
Entity Title: Not reported
Affiliation Address: 915 8th Street, Suite 123
Affiliation City: Marysville
Affiliation State: CA
Affiliation Country: Not reported
Affiliation Zip: 95901

Map ID
Direction
Distance
Elevation

MAP FINDINGS

Site

Database(s)

EDR ID Number
EPA ID Number

CEMEX - MARYSVILLE RM (Continued)

S121772069

Affiliation Phone: (530) 749-5450

Affiliation Type Desc: Document Preparer
Entity Name: Erin Loza
Entity Title: Not reported
Affiliation Address: Not reported
Affiliation City: Not reported
Affiliation State: Not reported
Affiliation Country: Not reported
Affiliation Zip: Not reported
Affiliation Phone: Not reported

Affiliation Type Desc: Identification Signer
Entity Name: Luis Aguilera
Entity Title: Environmental Manager
Affiliation Address: Not reported
Affiliation City: Not reported
Affiliation State: Not reported
Affiliation Country: Not reported
Affiliation Zip: Not reported
Affiliation Phone: Not reported

Affiliation Type Desc: Operator
Entity Name: Cemex Construction Materials Pacific, LLC
Entity Title: Not reported
Affiliation Address: Not reported
Affiliation City: Not reported
Affiliation State: Not reported
Affiliation Country: Not reported
Affiliation Zip: Not reported
Affiliation Phone: (530) 742-2477

Affiliation Type Desc: Parent Corporation
Entity Name: Cemex Construction Materials Pacific, LLC
Entity Title: Not reported
Affiliation Address: Not reported
Affiliation City: Not reported
Affiliation State: Not reported
Affiliation Country: Not reported
Affiliation Zip: Not reported
Affiliation Phone: Not reported

**D18
WNW
< 1/8
0.064 mi.
339 ft.**

**CEMEX CONSTRUCTION MATERIALS PACIFIC LLC
6124 AVONDALE AVE
MARYSVILLE, CA 95901**

RCRA NonGen / NLR

**1024813381
CAL000303794**

Site 6 of 6 in cluster D

**Relative:
Higher
Actual:
67 ft.**

RCRA NonGen / NLR:
Date Form Received by Agency: 2006-02-23 00:00:00.0
Handler Name: CEMEX CONSTRUCTION MATERIALS PACIFIC LLC
Handler Address: 6124 AVONDALE AVE
Handler City,State,Zip: MARYSVILLE, CA 95901-6238
EPA ID: CAL000303794
Contact Name: PATRICIA CONTRERAS
Contact Address: 3990 CONCOURS, SUITE 200
Contact City,State,Zip: ONTARIO, CA 91764

Map ID
 Direction
 Distance
 Elevation

MAP FINDINGS

Site

Database(s)

EDR ID Number
 EPA ID Number

CEMEX CONSTRUCTION MATERIALS PACIFIC LLC (Continued)

1024813381

Contact Telephone:	909-974-5429
Contact Fax:	909-354-3611
Contact Email:	PATRICIA.CONTRERAS@CEMEX.COM
Contact Title:	Not reported
EPA Region:	09
Land Type:	Not reported
Federal Waste Generator Description:	Not a generator, verified
Non-Notifier:	Not reported
Biennial Report Cycle:	Not reported
Accessibility:	Not reported
Active Site Indicator:	Handler Activities
State District Owner:	Not reported
State District:	Not reported
Mailing Address:	3990 CONCOURS STE 200
Mailing City,State,Zip:	ONTARIO, CA 91764-0000
Owner Name:	CEMEX CONSTRUCTION MAT PACIFIC LLC
Owner Type:	Other
Operator Name:	PATRICIA CONTRERAS
Operator Type:	Other
Short-Term Generator Activity:	No
Importer Activity:	No
Mixed Waste Generator:	No
Transporter Activity:	No
Transfer Facility Activity:	No
Recycler Activity with Storage:	No
Small Quantity On-Site Burner Exemption:	No
Smelting Melting and Refining Furnace Exemption:	No
Underground Injection Control:	No
Off-Site Waste Receipt:	No
Universal Waste Indicator:	Yes
Universal Waste Destination Facility:	Yes
Federal Universal Waste:	No
Active Site Fed-Reg Treatment Storage and Disposal Facility:	Not reported
Active Site Converter Treatment storage and Disposal Facility:	Not reported
Active Site State-Reg Treatment Storage and Disposal Facility:	Not reported
Active Site State-Reg Handler:	---
Federal Facility Indicator:	Not reported
Hazardous Secondary Material Indicator:	N
Sub-Part K Indicator:	Not reported
Commercial TSD Indicator:	No
Treatment Storage and Disposal Type:	Not reported
2018 GPRA Permit Baseline:	Not on the Baseline
2018 GPRA Renewals Baseline:	Not on the Baseline
Permit Renewals Workload Universe:	Not reported
Permit Workload Universe:	Not reported
Permit Progress Universe:	Not reported
Post-Closure Workload Universe:	Not reported
Closure Workload Universe:	Not reported
202 GPRA Corrective Action Baseline:	No
Corrective Action Workload Universe:	No
Subject to Corrective Action Universe:	No
Non-TSDFs Where RCRA CA has Been Imposed Universe:	No
TSDFs Potentially Subject to CA Under 3004 (u)/(v) Universe:	No
TSDFs Only Subject to CA under Discretionary Auth Universe:	No
Corrective Action Priority Ranking:	No NCAPS ranking
Environmental Control Indicator:	No
Institutional Control Indicator:	No

Map ID
Direction
Distance
Elevation

MAP FINDINGS

Site

Database(s)

EDR ID Number
EPA ID Number

CEMEX CONSTRUCTION MATERIALS PACIFIC LLC (Continued)

1024813381

Human Exposure Controls Indicator: N/A
Groundwater Controls Indicator: N/A
Operating TSDF Universe: Not reported
Full Enforcement Universe: Not reported
Significant Non-Complier Universe: No
Unaddressed Significant Non-Complier Universe: No
Addressed Significant Non-Complier Universe: No
Significant Non-Complier With a Compliance Schedule Universe: No
Financial Assurance Required: Not reported
Handler Date of Last Change: 2018-09-05 20:28:01.0
Recognized Trader-Importer: No
Recognized Trader-Exporter: No
Importer of Spent Lead Acid Batteries: No
Exporter of Spent Lead Acid Batteries: No
Recycler Activity Without Storage: No
Manifest Broker: No
Sub-Part P Indicator: No

Handler - Owner Operator:

Owner/Operator Indicator: Owner
Owner/Operator Name: CEMEX CONSTRUCTION MAT PACIFIC LLC
Legal Status: Other
Date Became Current: Not reported
Date Ended Current: Not reported
Owner/Operator Address: 3990 CONCOURS STE 200
Owner/Operator City,State,Zip: ONTARIO, CA 91764-0000
Owner/Operator Telephone: 909-974-5429
Owner/Operator Telephone Ext: Not reported
Owner/Operator Fax: Not reported
Owner/Operator Email: Not reported

Owner/Operator Indicator: Operator
Owner/Operator Name: PATRICIA CONTRERAS
Legal Status: Other
Date Became Current: Not reported
Date Ended Current: Not reported
Owner/Operator Address: 3990 CONCOURS, SUITE 200
Owner/Operator City,State,Zip: ONTARIO, CA 91764
Owner/Operator Telephone: 909-974-5429
Owner/Operator Telephone Ext: Not reported
Owner/Operator Fax: Not reported
Owner/Operator Email: Not reported

Historic Generators:

Receive Date: 2006-02-23 00:00:00.0
Handler Name: CEMEX CONSTRUCTION MATERIALS PACIFIC LLC
Federal Waste Generator Description: Not a generator, verified
State District Owner: Not reported
Large Quantity Handler of Universal Waste: No
Recognized Trader Importer: No
Recognized Trader Exporter: No
Spent Lead Acid Battery Importer: No
Spent Lead Acid Battery Exporter: No
Current Record: Yes
Non Storage Recycler Activity: Not reported

Map ID
 Direction
 Distance
 Elevation

MAP FINDINGS

Site

Database(s)

EDR ID Number
 EPA ID Number

CEMEX CONSTRUCTION MATERIALS PACIFIC LLC (Continued)

1024813381

Electronic Manifest Broker: Not reported

List of NAICS Codes and Descriptions:

NAICS Code: 32732
 NAICS Description: READY-MIX CONCRETE MANUFACTURING

Facility Has Received Notices of Violations:

Violations: No Violations Found

Evaluation Action Summary:

Evaluations: No Evaluations Found

C19
ESE
< 1/8
0.083 mi.
438 ft.

COLLEGE CENTER
1426 NO BEALE RD
MARYSVILLE, CA 95901
Site 5 of 5 in cluster C

EDR Hist Auto 1020307316
N/A

Relative:
Higher

EDR Hist Auto

Actual:
67 ft.

Year:	Name:	Type:
1971	COLLEGE CENTER	Gasoline Service Stations
1972	COLLEGE CENTER	Gasoline Service Stations
1973	COLLEGE CENTER	Nonresidential Building Operators
1974	COLLEGE CENTER	Nonresidential Building Operators
1976	COLLEGE CENTER	Nonresidential Building Operators
1977	COLLEGE CENTER	Nonresidential Building Operators
1978	COLLEGE CENTER	Nonresidential Building Operators
1979	COLLEGE CENTER	Nonresidential Building Operators
1980	COLLEGE CENTER	Nonresidential Building Operators
1982	COLLEGE CENTER	Nonresidential Building Operators
1983	COLLEGE CENTER	Nonresidential Building Operators

E20
SSW
< 1/8
0.116 mi.
613 ft.

BEALE AIR FORCE BASE - BLDG #1225 - SITE #5-074
1225 BEALE AFB
BEALE AFB, CA 95901
Site 1 of 3 in cluster E

UST U004269369
N/A

Relative:
Higher

MILITARY UST SITES:

Actual:
66 ft.

Name: BEALE AIR FORCE BASE - BLDG #1225 - SITE #5-074
 Address: 1225 BEALE AFB
 City,State,Zip: BEALE AFB, CA 95901
 Global ID: T0611500058
 Case Type: Military UST Site
 Status: Completed - Case Closed
 Status Date: 08/24/2007
 Lead Agency: CENTRAL VALLEY RWQCB (REGION 5S)
 Case Worker: Not reported
 Local Agency: YUBA COUNTY
 RB Case Number: 580074
 Loc Case Number: Not reported
 File Location: Not reported
 Potential Contaminants of Concern: Diesel

Map ID
Direction
Distance
Elevation

MAP FINDINGS

Site

Database(s)

EDR ID Number
EPA ID Number

BEALE AIR FORCE BASE - BLDG #1225 - SITE #5-074 (Continued)

U004269369

Potential Media Affected: Soil
Site History: Not reported
Begin Date: 1992-06-16 00:00:00
How Discovered: Not reported
How Discovered Description: Not reported
Stop Method: Not reported
Stop Description: Not reported
Latitude: 39.1431087499689
Longitude: -121.430425643921
Geotracker: http://geotracker.waterboards.ca.gov/profile_report.asp?global_id=T0611500058

E21
SSW
< 1/8
0.116 mi.
613 ft.

BLDG #1225 - SITE #5-074
1225 BEALE AFB
BEALE AFB, CA 95901

LUST **S102444979**
HIST CORTESE **N/A**

Site 2 of 3 in cluster E

Relative:
Higher
Actual:
66 ft.

LUST REG 5:
Name: BLDG #1225 - SITE #5-074
Address: 1225 BEALE AFB
City: BEALE AFB
Region: 5
Status: Case Closed
Case Number: 580074
Case Type: Soil only
Substance: DIESEL
Staff Initials: RRR
Lead Agency: Regional
Program: Department of Defense - Military Bases
MTBE Code: N/A

HIST CORTESE:
edr_fname: BLDG #1225 - SITE #5-074
edr_fadd1: 1225 BEALE AFB
City,State,Zip: BEALE AFB, CA 95901
Region: CORTESE
Facility County Code: 58
Reg By: LTNKA
Reg Id: 580074

E22
SSW
< 1/8
0.116 mi.
613 ft.

BEALE AIR FORCE BASE - BLDG #1225 - SITE #5-074
1225 BEALE AFB
BEALE AFB, CA 95901

CERS TANKS **S121753545**
N/A

Site 3 of 3 in cluster E

Relative:
Higher
Actual:
66 ft.

CERS TANKS:
Name: BEALE AIR FORCE BASE - BLDG #1225 - SITE #5-074
Address: 1225 BEALE AFB
City,State,Zip: BEALE AFB, CA 95901
Site ID: 232530
CERS ID: T0611500058
CERS Description: Military Underground Storage Tank Site

Affiliation:

Map ID
 Direction
 Distance
 Elevation

MAP FINDINGS

Site

Database(s)

EDR ID Number
 EPA ID Number

BEALE AIR FORCE BASE - BLDG #1225 - SITE #5-074 (Continued)

S121753545

Affiliation Type Desc: Local Agency Caseworker
 Entity Name: CLARK PICKELL - YUBA COUNTY
 Entity Title: Not reported
 Affiliation Address: 915 8TH STREET, SUITE 123
 Affiliation City: MARYSVILLE
 Affiliation State: CA
 Affiliation Country: Not reported
 Affiliation Zip: Not reported
 Affiliation Phone: Not reported

F23
South
1/8-1/4
0.147 mi.
775 ft.

DOLLAR TREE #07011
5979 LINDHURST AVENUE
LINDA, CA 95901

RCRA NonGen / NLR

1024856805
CAL000421123

Site 1 of 5 in cluster F

Relative:
Lower
Actual:
63 ft.

RCRA NonGen / NLR:
 Date Form Received by Agency: 2016-10-13 00:00:00.0
 Handler Name: DOLLAR TREE #07011
 Handler Address: 5979 LINDHURST AVENUE
 Handler City,State,Zip: LINDA, CA 95901
 EPA ID: CAL000421123
 Contact Name: ANGELA JONES
 Contact Address: 500 VOLVO PKWY
 Contact City,State,Zip: CHESAPEAKE, VA 23320-1604
 Contact Telephone: 757-321-5761
 Contact Fax: 757-321-5160
 Contact Email: AJONES@DOLLARTREE.COM
 Contact Title: Not reported
 EPA Region: 09
 Land Type: Not reported
 Federal Waste Generator Description: Not a generator, verified
 Non-Notifier: Not reported
 Biennial Report Cycle: Not reported
 Accessibility: Not reported
 Active Site Indicator: Handler Activities
 State District Owner: Not reported
 State District: Not reported
 Mailing Address: 500 VOLVO PKWY
 Mailing City,State,Zip: CHESAPEAKE, VA 23320-1604
 Owner Name: DOLLAR TREE STORES, INC.
 Owner Type: Other
 Operator Name: ANGELA JONES
 Operator Type: Other
 Short-Term Generator Activity: No
 Importer Activity: No
 Mixed Waste Generator: No
 Transporter Activity: No
 Transfer Facility Activity: No
 Recycler Activity with Storage: No
 Small Quantity On-Site Burner Exemption: No
 Smelting Melting and Refining Furnace Exemption: No
 Underground Injection Control: No
 Off-Site Waste Receipt: No
 Universal Waste Indicator: Yes
 Universal Waste Destination Facility: Yes
 Federal Universal Waste: No

Map ID
 Direction
 Distance
 Elevation

MAP FINDINGS

Site

Database(s)

EDR ID Number
 EPA ID Number

DOLLAR TREE #07011 (Continued)

1024856805

Active Site Fed-Reg Treatment Storage and Disposal Facility:	Not reported
Active Site Converter Treatment storage and Disposal Facility:	Not reported
Active Site State-Reg Treatment Storage and Disposal Facility:	Not reported
Active Site State-Reg Handler:	---
Federal Facility Indicator:	Not reported
Hazardous Secondary Material Indicator:	N
Sub-Part K Indicator:	Not reported
Commercial TSD Indicator:	No
Treatment Storage and Disposal Type:	Not reported
2018 GPRC Permit Baseline:	Not on the Baseline
2018 GPRC Renewals Baseline:	Not on the Baseline
Permit Renewals Workload Universe:	Not reported
Permit Workload Universe:	Not reported
Permit Progress Universe:	Not reported
Post-Closure Workload Universe:	Not reported
Closure Workload Universe:	Not reported
202 GPRC Corrective Action Baseline:	No
Corrective Action Workload Universe:	No
Subject to Corrective Action Universe:	No
Non-TSDFs Where RCRA CA has Been Imposed Universe:	No
TSDFs Potentially Subject to CA Under 3004 (u)/(v) Universe:	No
TSDFs Only Subject to CA under Discretionary Auth Universe:	No
Corrective Action Priority Ranking:	No NCAPS ranking
Environmental Control Indicator:	No
Institutional Control Indicator:	No
Human Exposure Controls Indicator:	N/A
Groundwater Controls Indicator:	N/A
Operating TSDF Universe:	Not reported
Full Enforcement Universe:	Not reported
Significant Non-Complier Universe:	No
Unaddressed Significant Non-Complier Universe:	No
Addressed Significant Non-Complier Universe:	No
Significant Non-Complier With a Compliance Schedule Universe:	No
Financial Assurance Required:	Not reported
Handler Date of Last Change:	2018-12-20 13:52:57.0
Recognized Trader-Importer:	No
Recognized Trader-Exporter:	No
Importer of Spent Lead Acid Batteries:	No
Exporter of Spent Lead Acid Batteries:	No
Recycler Activity Without Storage:	No
Manifest Broker:	No
Sub-Part P Indicator:	No

Handler - Owner Operator:

Owner/Operator Indicator:	Owner
Owner/Operator Name:	DOLLAR TREE STORES, INC.
Legal Status:	Other
Date Became Current:	Not reported
Date Ended Current:	Not reported
Owner/Operator Address:	500 VOLVO PKWY
Owner/Operator City,State,Zip:	CHESAPEAKE, VA 23320-1604
Owner/Operator Telephone:	757-321-5000
Owner/Operator Telephone Ext:	Not reported
Owner/Operator Fax:	Not reported
Owner/Operator Email:	Not reported

Map ID
 Direction
 Distance
 Elevation

MAP FINDINGS

Site

Database(s)

EDR ID Number
 EPA ID Number

DOLLAR TREE #07011 (Continued)

1024856805

Owner/Operator Indicator:	Operator
Owner/Operator Name:	ANGELA JONES
Legal Status:	Other
Date Became Current:	Not reported
Date Ended Current:	Not reported
Owner/Operator Address:	500 VOLVO PKWY
Owner/Operator City,State,Zip:	CHESAPEAKE, VA 23320-1604
Owner/Operator Telephone:	757-321-5761
Owner/Operator Telephone Ext:	Not reported
Owner/Operator Fax:	Not reported
Owner/Operator Email:	Not reported

Historic Generators:

Receive Date:	2016-10-13 00:00:00.0
Handler Name:	DOLLAR TREE #07011
Federal Waste Generator Description:	Not a generator, verified
State District Owner:	Not reported
Large Quantity Handler of Universal Waste:	No
Recognized Trader Importer:	Not reported
Recognized Trader Exporter:	Not reported
Spent Lead Acid Battery Importer:	Not reported
Spent Lead Acid Battery Exporter:	Not reported
Current Record:	Yes
Non Storage Recycler Activity:	Not reported
Electronic Manifest Broker:	Not reported

List of NAICS Codes and Descriptions:

NAICS Code:	56299
NAICS Description:	ALL OTHER WASTE MANAGEMENT SERVICES

Facility Has Received Notices of Violations:

Violations:	No Violations Found
-------------	---------------------

Evaluation Action Summary:

Evaluations:	No Evaluations Found
--------------	----------------------

F24
South
1/8-1/4
0.147 mi.
775 ft.

DOLLAR TREE #7011
5979 LINDHURST AVE
MARYSVILLE, CA 95901
Site 2 of 5 in cluster F

CERS HAZ WASTE **S120050115**
CUPA Listings **N/A**
HAZNET
CERS
HWTS

Relative:
Lower

CERS HAZ WASTE:	
Name:	DOLLAR TREE #7011
Address:	5979 LINDHURST AVE
City,State,Zip:	MARYSVILLE, CA 95901
Site ID:	409589
CERS ID:	10709260
CERS Description:	Hazardous Waste Generator

Actual:
63 ft.

CUPA YUBA:

Name:	DOLLAR TREE #7011
Address:	5979 LINDHURST AVE
City,State,Zip:	MARYSVILLE, CA

Map ID
Direction
Distance
Elevation

MAP FINDINGS

Site

Database(s)

EDR ID Number
EPA ID Number

DOLLAR TREE #7011 (Continued)

S120050115

Facility Id: FA0002191
Contact Name: Not reported
Local Site ID: HM0888
Program/Element Code: 4404
Latitude: Not reported
Longitude: Not reported
Status: 04 - ACTIVE, EXEMPT FROM BILLING
CERS ID: 10709260
Program Identifier: Hazardous Waste Generator Program

Name: DOLLAR TREE #7011
Address: 5979 LINDHURST AVE
City,State,Zip: MARYSVILLE, CA
Facility Id: FA0002191
Contact Name: Not reported
Local Site ID: HM0888
Program/Element Code: 4201
Latitude: Not reported
Longitude: Not reported
Status: 01 - ACTIVE, BILLABLE
CERS ID: 10709260
Program Identifier: HMBP Program

HAZNET:

Name: DOLLAR TREE #07011
Address: 5979 LINDHURST AVENUE
Address 2: Not reported
City,State,Zip: LINDA, CA 233201604
Contact: ANGELA JONES
Telephone: 7573215761
Mailing Name: Not reported
Mailing Address: 500 VOLVO PKWY

Year: 2019
Gepaid: CAL000421123
TSD EPA ID: NVD980895338
CA Waste Code: 122 - Alkaline solution without metals pH >= 12.5
Disposal Method: H121 - Neutralization Only
Tons: 0.00650

Year: 2019
Gepaid: CAL000421123
TSD EPA ID: NVD980895338
CA Waste Code: 214 - Unspecified solvent mixture
Disposal Method: H141 - Storage, Bulking, And/Or Transfer Off Site--No Treatment/Reovery (H010-H129) Or (H131-H135)
Tons: 0.00750

Year: 2019
Gepaid: CAL000421123
TSD EPA ID: NVD980895338
CA Waste Code: 331 - Off-specification, aged or surplus organics
Disposal Method: H141 - Storage, Bulking, And/Or Transfer Off Site--No Treatment/Reovery (H010-H129) Or (H131-H135)
Tons: 0.00350

Year: 2019

Map ID
Direction
Distance
Elevation

MAP FINDINGS

Site

Database(s)

EDR ID Number
EPA ID Number

DOLLAR TREE #7011 (Continued)

S120050115

Gepaid:	CAL000421123
TSD EPA ID:	AZR000515924
CA Waste Code:	331 - Off-specification, aged or surplus organics
Disposal Method:	H141 - Storage, Bulking, And/Or Transfer Off Site--No Treatment/Reovery (H010-H129) Or (H131-H135)
Tons:	0.14800
Year:	2019
Gepaid:	CAL000421123
TSD EPA ID:	CAD008364432
CA Waste Code:	122 - Alkaline solution without metals pH >= 12.5
Disposal Method:	H141 - Storage, Bulking, And/Or Transfer Off Site--No Treatment/Reovery (H010-H129) Or (H131-H135)
Tons:	0.02900
Year:	2018
Gepaid:	CAL000421123
TSD EPA ID:	AZR000515924
CA Waste Code:	331 - Off-specification, aged or surplus organics
Disposal Method:	H141 - Storage, Bulking, And/Or Transfer Off Site--No Treatment/Reovery (H010-H129) Or (H131-H135)
Tons:	0.03550
Year:	2018
Gepaid:	CAL000421123
TSD EPA ID:	NVD980895338
CA Waste Code:	214 - Unspecified solvent mixture
Disposal Method:	H141 - Storage, Bulking, And/Or Transfer Off Site--No Treatment/Reovery (H010-H129) Or (H131-H135)
Tons:	0.01650
Year:	2018
Gepaid:	CAL000421123
TSD EPA ID:	NVD980895338
CA Waste Code:	122 - Alkaline solution without metals pH >= 12.5
Disposal Method:	H121 - Neutralization Only
Tons:	0.00300
Year:	2018
Gepaid:	CAL000421123
TSD EPA ID:	NVD980895338
CA Waste Code:	331 - Off-specification, aged or surplus organics
Disposal Method:	H141 - Storage, Bulking, And/Or Transfer Off Site--No Treatment/Reovery (H010-H129) Or (H131-H135)
Tons:	0.00700
Year:	2018
Gepaid:	CAL000421123
TSD EPA ID:	NVD980895338
CA Waste Code:	352 - Other organic solids
Disposal Method:	H141 - Storage, Bulking, And/Or Transfer Off Site--No Treatment/Reovery (H010-H129) Or (H131-H135)
Tons:	0.00100

[Click this hyperlink](#) while viewing on your computer to access 6 additional CA HAZNET: record(s) in the EDR Site Report.

Map ID
Direction
Distance
Elevation

MAP FINDINGS

Site

Database(s)

EDR ID Number
EPA ID Number

DOLLAR TREE #7011 (Continued)

S120050115

Additional Info:

Year:	2017
Gen EPA ID:	CAL000421123
Shipment Date:	20171211
Creation Date:	10/25/2018 18:30:14
Receipt Date:	20180104
Manifest ID:	008656478FLE
Trans EPA ID:	MNS000110924
Trans Name:	STERICYCLE SPECIALTY WASTE SOLUTIONS INC
Trans 2 EPA ID:	NED986382133
Trans 2 Name:	SMITH SYSTEMS INC
TSDf EPA ID:	NVD980895338
Trans Name:	21ST CENTURY EMN LLC
TSDf Alt EPA ID:	Not reported
TSDf Alt Name:	Not reported
Waste Code Description:	331 - Off-specification, aged, or surplus organics
RCRA Code:	D001
Meth Code:	H141 - Storage, Bulking, And/Or Transfer Off Site--No Treatment/Reovery (H010-H129) Or (H131-H135)
Quantity Tons:	0.008
Waste Quantity:	16
Quantity Unit:	P
Additional Code 1:	Not reported
Additional Code 2:	Not reported
Additional Code 3:	Not reported
Additional Code 4:	Not reported
Additional Code 5:	Not reported
Shipment Date:	20171211
Creation Date:	10/16/2018 18:30:53
Receipt Date:	20180102
Manifest ID:	008656479FLE
Trans EPA ID:	MNS000110924
Trans Name:	STERICYCLE SPECIALTY WASTE SOLUTIONS INC
Trans 2 EPA ID:	CAR000175422
Trans 2 Name:	WORLD WIDE RECOVERY
TSDf EPA ID:	AZR000515924
Trans Name:	YUMA YES LLC
TSDf Alt EPA ID:	Not reported
TSDf Alt Name:	Not reported
Waste Code Description:	331 - Off-specification, aged, or surplus organics
RCRA Code:	Not reported
Meth Code:	H141 - Storage, Bulking, And/Or Transfer Off Site--No Treatment/Reovery (H010-H129) Or (H131-H135)
Quantity Tons:	0.039
Waste Quantity:	78
Quantity Unit:	P
Additional Code 1:	Not reported
Additional Code 2:	Not reported
Additional Code 3:	Not reported
Additional Code 4:	Not reported
Additional Code 5:	Not reported
Shipment Date:	20171211
Creation Date:	10/25/2018 18:30:14
Receipt Date:	20180104

Map ID
Direction
Distance
Elevation

MAP FINDINGS

Site

Database(s)

EDR ID Number
EPA ID Number

DOLLAR TREE #7011 (Continued)

S120050115

Manifest ID: 008656478FLE
Trans EPA ID: MNS000110924
Trans Name: STERICYCLE SPECIALTY WASTE SOLUTIONS INC
Trans 2 EPA ID: NED986382133
Trans 2 Name: SMITH SYSTEMS INC
TSDf EPA ID: NVD980895338
Trans Name: 21ST CENTURY EMN LLC
TSDf Alt EPA ID: Not reported
TSDf Alt Name: Not reported
Waste Code Description: 122 - Alkaline solution without metals (pH > 12.5)
RCRA Code: D002
Meth Code: H121 - Neutralization Only
Quantity Tons: 0.0285
Waste Quantity: 57
Quantity Unit: P
Additional Code 1: Not reported
Additional Code 2: Not reported
Additional Code 3: Not reported
Additional Code 4: Not reported
Additional Code 5: Not reported

Shipment Date: 20171211
Creation Date: 10/25/2018 18:30:14
Receipt Date: 20180104
Manifest ID: 008656478FLE
Trans EPA ID: MNS000110924
Trans Name: STERICYCLE SPECIALTY WASTE SOLUTIONS INC
Trans 2 EPA ID: NED986382133
Trans 2 Name: SMITH SYSTEMS INC
TSDf EPA ID: NVD980895338
Trans Name: 21ST CENTURY EMN LLC
TSDf Alt EPA ID: Not reported
TSDf Alt Name: Not reported
Waste Code Description: 214 - Unspecified solvent mixture
RCRA Code: D035
Meth Code: H141 - Storage, Bulking, And/Or Transfer Off Site--No Treatment/Reovery (H010-H129) Or (H131-H135)
Quantity Tons: 0.0005
Waste Quantity: 1
Quantity Unit: P
Additional Code 1: D001
Additional Code 2: Not reported
Additional Code 3: Not reported
Additional Code 4: Not reported
Additional Code 5: Not reported

Shipment Date: 20170823
Creation Date: 7/5/2018 18:32:15
Receipt Date: 20170831
Manifest ID: 010788182FLE
Trans EPA ID: MNS000110924
Trans Name: STERICYCLE SPECIALTY WASTE SOLUTIONS INC
Trans 2 EPA ID: Not reported
Trans 2 Name: Not reported
TSDf EPA ID: CAD980884183
Trans Name: GENERAL ENVIRONMENTAL MGT LLC
TSDf Alt EPA ID: Not reported

Map ID
Direction
Distance
Elevation

MAP FINDINGS

Site

Database(s)

EDR ID Number
EPA ID Number

DOLLAR TREE #7011 (Continued)

S120050115

TSDf Alt Name:	Not reported
Waste Code Description:	214 - Unspecified solvent mixture
RCRA Code:	D035
Meth Code:	H141 - Storage, Bulking, And/Or Transfer Off Site--No Treatment/Reovery (H010-H129) Or (H131-H135)
Quantity Tons:	0.0005
Waste Quantity:	1
Quantity Unit:	P
Additional Code 1:	D001
Additional Code 2:	Not reported
Additional Code 3:	Not reported
Additional Code 4:	Not reported
Additional Code 5:	Not reported
Shipment Date:	20170823
Creation Date:	Not reported
Receipt Date:	Not reported
Manifest ID:	010788182FLE
Trans EPA ID:	MNS000110924
Trans Name:	STERICYCLE SPECIALTY WASTE SOLUTIONS INC
Trans 2 EPA ID:	Not reported
Trans 2 Name:	Not reported
TSDf EPA ID:	CAD980884183
Trans Name:	GENERAL ENVIRONMENTAL MGT LLC
TSDf Alt EPA ID:	Not reported
TSDf Alt Name:	Not reported
Waste Code Description:	331 - Off-specification, aged, or surplus organics
RCRA Code:	Not reported
Meth Code:	H141 - Storage, Bulking, And/Or Transfer Off Site--No Treatment/Reovery (H010-H129) Or (H131-H135)
Quantity Tons:	0.0275
Waste Quantity:	55
Quantity Unit:	P
Additional Code 1:	Not reported
Additional Code 2:	Not reported
Additional Code 3:	Not reported
Additional Code 4:	Not reported
Additional Code 5:	Not reported
Shipment Date:	20170823
Creation Date:	7/5/2018 18:32:15
Receipt Date:	20170831
Manifest ID:	010788182FLE
Trans EPA ID:	MNS000110924
Trans Name:	STERICYCLE SPECIALTY WASTE SOLUTIONS INC
Trans 2 EPA ID:	Not reported
Trans 2 Name:	Not reported
TSDf EPA ID:	CAD980884183
Trans Name:	GENERAL ENVIRONMENTAL MGT LLC
TSDf Alt EPA ID:	Not reported
TSDf Alt Name:	Not reported
Waste Code Description:	122 - Alkaline solution without metals (pH > 12.5)
RCRA Code:	D002
Meth Code:	H141 - Storage, Bulking, And/Or Transfer Off Site--No Treatment/Reovery (H010-H129) Or (H131-H135)
Quantity Tons:	0.0005
Waste Quantity:	1

Map ID
 Direction
 Distance
 Elevation

MAP FINDINGS

Site

Database(s)

EDR ID Number
 EPA ID Number

DOLLAR TREE #7011 (Continued)

S120050115

Quantity Unit:	P
Additional Code 1:	Not reported
Additional Code 2:	Not reported
Additional Code 3:	Not reported
Additional Code 4:	Not reported
Additional Code 5:	Not reported
Shipment Date:	20170823
Creation Date:	7/5/2018 18:32:15
Receipt Date:	20170831
Manifest ID:	010788182FLE
Trans EPA ID:	MNS000110924
Trans Name:	STERICYCLE SPECIALTY WASTE SOLUTIONS INC
Trans 2 EPA ID:	Not reported
Trans 2 Name:	Not reported
TSDf EPA ID:	CAD980884183
Trans Name:	GENERAL ENVIRONMENTAL MGT LLC
TSDf Alt EPA ID:	Not reported
TSDf Alt Name:	Not reported
Waste Code Description:	352 - Other organic solids
RCRA Code:	D001
Meth Code:	H141 - Storage, Bulking, And/Or Transfer Off Site--No Treatment/Reovery (H010-H129) Or (H131-H135)
Quantity Tons:	0.0005
Waste Quantity:	1
Quantity Unit:	P
Additional Code 1:	Not reported
Additional Code 2:	Not reported
Additional Code 3:	Not reported
Additional Code 4:	Not reported
Additional Code 5:	Not reported
Shipment Date:	20170823
Creation Date:	7/5/2018 18:32:15
Receipt Date:	20170831
Manifest ID:	010788182FLE
Trans EPA ID:	MNS000110924
Trans Name:	STERICYCLE SPECIALTY WASTE SOLUTIONS INC
Trans 2 EPA ID:	Not reported
Trans 2 Name:	Not reported
TSDf EPA ID:	CAD980884183
Trans Name:	GENERAL ENVIRONMENTAL MGT LLC
TSDf Alt EPA ID:	Not reported
TSDf Alt Name:	Not reported
Waste Code Description:	331 - Off-specification, aged, or surplus organics
RCRA Code:	D001
Meth Code:	H141 - Storage, Bulking, And/Or Transfer Off Site--No Treatment/Reovery (H010-H129) Or (H131-H135)
Quantity Tons:	0.0015
Waste Quantity:	3
Quantity Unit:	P
Additional Code 1:	Not reported
Additional Code 2:	Not reported
Additional Code 3:	Not reported
Additional Code 4:	Not reported
Additional Code 5:	Not reported

Map ID
Direction
Distance
Elevation

MAP FINDINGS

Site

Database(s)

EDR ID Number
EPA ID Number

DOLLAR TREE #7011 (Continued)

S120050115

Shipment Date: 20170328
Creation Date: Not reported
Receipt Date: Not reported
Manifest ID: 008655861FLE
Trans EPA ID: MNS000110924
Trans Name: STERICYCLE SPECIALTY WASTE SOLUTIONS INC
Trans 2 EPA ID: Not reported
Trans 2 Name: Not reported
TSDf EPA ID: CAD980884183
Trans Name: GENERAL ENVIRONMENTAL MGT LLC
TSDf Alt EPA ID: Not reported
TSDf Alt Name: Not reported
Waste Code Description: 331 - Off-specification, aged, or surplus organics
RCRA Code: Not reported
Meth Code: H141 - Storage, Bulking, And/Or Transfer Off Site--No Treatment/Reovery (H010-H129) Or (H131-H135)

Quantity Tons: 0.0495
Waste Quantity: 99
Quantity Unit: P
Additional Code 1: Not reported
Additional Code 2: Not reported
Additional Code 3: Not reported
Additional Code 4: Not reported
Additional Code 5: Not reported

CERS:

Name: DOLLAR TREE #7011
Address: 5979 LINDHURST AVE
City,State,Zip: MARYSVILLE, CA 95901
Site ID: 409589
CERS ID: 10709260
CERS Description: Chemical Storage Facilities

Evaluation:

Eval General Type: Compliance Evaluation Inspection
Eval Date: 01-26-2018
Violations Found: No
Eval Type: Routine done by local agency
Eval Notes: Not reported
Eval Division: Yuba County Environmental Health Department
Eval Program: HMRRP
Eval Source: CERS

Eval General Type: Compliance Evaluation Inspection
Eval Date: 01-26-2018
Violations Found: No
Eval Type: Routine done by local agency
Eval Notes: Not reported
Eval Division: Yuba County Environmental Health Department
Eval Program: HW
Eval Source: CERS

Coordinates:

Site ID: 409589
Facility Name: Dollar Tree #7011
Env Int Type Code: HMBP
Program ID: 10709260

Map ID
Direction
Distance
Elevation

MAP FINDINGS

Site

Database(s)

EDR ID Number
EPA ID Number

DOLLAR TREE #7011 (Continued)

S120050115

Coord Name: Not reported
Ref Point Type Desc: Center of a facility or station.
Latitude: 39.124660
Longitude: -121.569040

Affiliation:

Affiliation Type Desc: CUPA District
Entity Name: Yuba County Environmental Health Department
Entity Title: Not reported
Affiliation Address: 915 8th Street, Suite 123
Affiliation City: Marysville
Affiliation State: CA
Affiliation Country: Not reported
Affiliation Zip: 95901
Affiliation Phone: (530) 749-5450

Affiliation Type Desc: Document Preparer
Entity Name: Angela Jones
Entity Title: Not reported
Affiliation Address: Not reported
Affiliation City: Not reported
Affiliation State: Not reported
Affiliation Country: Not reported
Affiliation Zip: Not reported
Affiliation Phone: Not reported

Affiliation Type Desc: Facility Mailing Address
Entity Name: Mailing Address
Entity Title: Not reported
Affiliation Address: 500 Volvo Parkway
Affiliation City: Chesapeake
Affiliation State: VA
Affiliation Country: Not reported
Affiliation Zip: 23320
Affiliation Phone: Not reported

Affiliation Type Desc: Environmental Contact
Entity Name: Stephanie Caiati
Entity Title: Not reported
Affiliation Address: 500 Volvo Parkway
Affiliation City: Chesapeake
Affiliation State: VA
Affiliation Country: Not reported
Affiliation Zip: 23320
Affiliation Phone: Not reported

Affiliation Type Desc: Identification Signer
Entity Name: Angela Jones
Entity Title: EH&S Specialist
Affiliation Address: Not reported
Affiliation City: Not reported
Affiliation State: Not reported
Affiliation Country: Not reported
Affiliation Zip: Not reported
Affiliation Phone: Not reported

Affiliation Type Desc: Operator

Map ID
Direction
Distance
Elevation

MAP FINDINGS

Site

Database(s)

EDR ID Number
EPA ID Number

DOLLAR TREE #7011 (Continued)

S120050115

Entity Name: Dollar Tree #07011
Entity Title: Not reported
Affiliation Address: Not reported
Affiliation City: Not reported
Affiliation State: Not reported
Affiliation Country: Not reported
Affiliation Zip: Not reported
Affiliation Phone: (757) 321-5000

Affiliation Type Desc: Legal Owner
Entity Name: Dollar Tree Stores, Inc.
Entity Title: Not reported
Affiliation Address: 500 Volvo Parkway
Affiliation City: Chesapeake
Affiliation State: VA
Affiliation Country: United States
Affiliation Zip: 23320
Affiliation Phone: (757) 321-5000

Affiliation Type Desc: Parent Corporation
Entity Name: Dollar Tree Stores, Inc.
Entity Title: Not reported
Affiliation Address: Not reported
Affiliation City: Not reported
Affiliation State: Not reported
Affiliation Country: Not reported
Affiliation Zip: Not reported
Affiliation Phone: Not reported

HWTS:

Name: DOLLAR TREE #07011
Address: 5979 LINDHURST AVENUE
Address 2: Not reported
City,State,Zip: LINDA, CA 95901
EPA ID: CAL000421123
Inactive Date: Not reported
Create Date: 10/13/2016
Last Act Date: 09/07/2020
Mailing Name: Not reported
Mailing Address: 500 VOLVO PKWY
Mailing Address 2: Not reported
Mailing City,State,Zip: CHESAPEAKE, VA 233201604
Owner Name: DOLLAR TREE STORES, INC.
Owner Address: 500 VOLVO PKWY
Owner Address 2: Not reported
Owner City,State,Zip: CHESAPEAKE, VA 233201604
Contact Name: JESSICA DUBUQUE
Contact Address: 500 VOLVO PKWY
Contact Address 2: Not reported
City,State,Zip: CHESAPEAKE, VA 233201604

NAICS:

EPA ID: CAL000421123
Create Date: 2016-10-13 15:54:12.930
NAICS Code: 45299
NAICS Description: All Other General Merchandise Stores

Map ID
Direction
Distance
Elevation

MAP FINDINGS

Site

Database(s)

EDR ID Number
EPA ID Number

DOLLAR TREE #7011 (Continued)

S120050115

Issued EPA ID Date: 2016-10-13 15:54:12.88000
Inactive Date: Not reported
Facility Name: DOLLAR TREE #07011
Facility Address: 5979 LINDHURST AVENUE
Facility Address 2: Not reported
Facility City: LINDA
Facility County: Not reported
Facility State: CA
Facility Zip: 95901

F25
SSW
1/8-1/4
0.196 mi.
1034 ft.

O'REILLY AUTO PARTS #3652
5983 LINDHURST AVE
LINDA, CA 95901

CERS HAZ WASTE **S121744260**
CERS **N/A**

Site 3 of 5 in cluster F

Relative:
Lower
Actual:
61 ft.

CERS HAZ WASTE:
Name: O'REILLY AUTO PARTS #3652
Address: 5983 LINDHURST AVE
City,State,Zip: LINDA, CA 95901
Site ID: 139364
CERS ID: 10402153
CERS Description: Hazardous Waste Generator

CERS:
Name: O'REILLY AUTO PARTS #3652
Address: 5983 LINDHURST AVE
City,State,Zip: LINDA, CA 95901
Site ID: 139364
CERS ID: 10402153
CERS Description: Chemical Storage Facilities

Violations:
Site ID: 139364
Site Name: O'Reilly Auto Parts #3652
Violation Date: 02-08-2019
Citation: 22 CCR 12 66262.34(f) - California Code of Regulations, Title 22, Chapter 12, Section(s) 66262.34(f)
Violation Description: Failure to properly label hazardous waste accumulation containers and portable tanks with the following requirements: "Hazardous Waste", name and address of the generator, physical and chemical characteristics of the Hazardous Waste, and starting accumulation date.
Violation Notes: Returned to compliance on 03/13/2019.
Violation Division: Yuba County Environmental Health Department
Violation Program: HW
Violation Source: CERS

Evaluation:
Eval General Type: Compliance Evaluation Inspection
Eval Date: 02-08-2019
Violations Found: Yes
Eval Type: Routine done by local agency
Eval Notes: Not reported
Eval Division: Yuba County Environmental Health Department
Eval Program: HW

Map ID
Direction
Distance
Elevation

MAP FINDINGS

Site

Database(s)

EDR ID Number
EPA ID Number

O'REILLY AUTO PARTS #3652 (Continued)

S121744260

Eval Source: CERS

Eval General Type: Compliance Evaluation Inspection
Eval Date: 09-22-2015
Violations Found: No
Eval Type: Routine done by local agency
Eval Notes: Not reported
Eval Division: Yuba County Environmental Health Department
Eval Program: HMRRP
Eval Source: CERS

Eval General Type: Compliance Evaluation Inspection
Eval Date: 09-22-2015
Violations Found: No
Eval Type: Routine done by local agency
Eval Notes: Not reported
Eval Division: Yuba County Environmental Health Department
Eval Program: HW
Eval Source: CERS

Eval General Type: Compliance Evaluation Inspection
Eval Date: 02-08-2019
Violations Found: No
Eval Type: Routine done by local agency
Eval Notes: Not reported
Eval Division: Yuba County Environmental Health Department
Eval Program: HMRRP
Eval Source: CERS

Affiliation:
Affiliation Type Desc: Identification Signer
Entity Name: John Koning, Agent for O'Reilly Auto Enterprises, L.L.C.
Entity Title: Regulatory Compliance Specialist, Verisk 3E
Affiliation Address: Not reported
Affiliation City: Not reported
Affiliation State: Not reported
Affiliation Country: Not reported
Affiliation Zip: Not reported
Affiliation Phone: Not reported

Affiliation Type Desc: Operator
Entity Name: O'Reilly Auto Enterprises, L.L.C.
Entity Title: Not reported
Affiliation Address: Not reported
Affiliation City: Not reported
Affiliation State: Not reported
Affiliation Country: Not reported
Affiliation Zip: Not reported
Affiliation Phone: (417) 862-3333

Affiliation Type Desc: Environmental Contact
Entity Name: Verisk 3E, Regulatory Department/O'Reilly Auto Parts
Entity Title: Not reported
Affiliation Address: 3207 Grey Hawk Court, Suite 200
Affiliation City: Carlsbad
Affiliation State: CA
Affiliation Country: Not reported

Map ID
Direction
Distance
Elevation

MAP FINDINGS

Site

Database(s)

EDR ID Number
EPA ID Number

O'REILLY AUTO PARTS #3652 (Continued)

S121744260

Affiliation Zip: 92010
Affiliation Phone: Not reported

Affiliation Type Desc: Property Owner
Entity Name: John P. Ochinipiti Inc., c/o Aztec Property Management
Entity Title: Not reported
Affiliation Address: Not reported
Affiliation City: Not reported
Affiliation State: Not reported
Affiliation Country: United States
Affiliation Zip: Not reported
Affiliation Phone: (530) 674-2370

Affiliation Type Desc: CUPA District
Entity Name: Yuba County Environmental Health Department
Entity Title: Not reported
Affiliation Address: 915 8th Street, Suite 123
Affiliation City: Marysville
Affiliation State: CA
Affiliation Country: Not reported
Affiliation Zip: 95901
Affiliation Phone: (530) 749-5450

Affiliation Type Desc: Document Preparer
Entity Name: John Koning, Agent for O'Reilly Auto Enterprises, L.L.C.
Entity Title: Not reported
Affiliation Address: Not reported
Affiliation City: Not reported
Affiliation State: Not reported
Affiliation Country: Not reported
Affiliation Zip: Not reported
Affiliation Phone: Not reported

Affiliation Type Desc: Legal Owner
Entity Name: O'Reilly Auto Enterprises, L.L.C.
Entity Title: Not reported
Affiliation Address: 702 E. Bethany Home Road
Affiliation City: Phoenix
Affiliation State: AZ
Affiliation Country: United States
Affiliation Zip: 85014
Affiliation Phone: (417) 862-3333

Affiliation Type Desc: Facility Mailing Address
Entity Name: Mailing Address
Entity Title: Not reported
Affiliation Address: Verisk 3E, Reg Dept/O'Reilly Auto Parts, 3207 Grey Hawk Ct, Ste 200
Affiliation City: Carlsbad
Affiliation State: CA
Affiliation Country: Not reported
Affiliation Zip: 92010
Affiliation Phone: Not reported

Affiliation Type Desc: Parent Corporation
Entity Name: O'Reilly Auto Parts
Entity Title: Not reported
Affiliation Address: Not reported

Map ID
 Direction
 Distance
 Elevation

MAP FINDINGS

Site

Database(s)

EDR ID Number
 EPA ID Number

O'REILLY AUTO PARTS #3652 (Continued)

S121744260

Affiliation City: Not reported
 Affiliation State: Not reported
 Affiliation Country: Not reported
 Affiliation Zip: Not reported
 Affiliation Phone: Not reported

F26
SSW
1/8-1/4
0.196 mi.
1034 ft.

O'REILLY AUTO PARTS # 3652
5983 LINDHURST AVE
MARYSVILLE, CA 95901

RCRA NonGen / NLR

1024842659
CAL000393297

Site 4 of 5 in cluster F

Relative:
Lower
Actual:
61 ft.

RCRA NonGen / NLR: 2014-01-22 00:00:00
 Date Form Received by Agency: O'REILLY AUTO PARTS # 3652
 Handler Name: 5983 LINDHURST AVE
 Handler Address: MARYSVILLE, CA 95901-6100
 Handler City,State,Zip: CAL000393297
 EPA ID: JOHN BOUNDS
 Contact Name: 233 S. PATTERSON AVE.
 Contact Address: SPRINGFIELD, MO 65802
 Contact City,State,Zip: 417-520-4589
 Contact Telephone: 417-874-7102
 Contact Fax: JBOUNDS2@O'REILLYAUTO.COM
 Contact Email: Not reported
 Contact Title: 09
 EPA Region: Not reported
 Land Type: Not a generator, verified
 Federal Waste Generator Description: Not reported
 Non-Notifier: Not reported
 Biennial Report Cycle: Not reported
 Accessibility: Not reported
 Active Site Indicator: Handler Activities
 State District Owner: Not reported
 State District: Not reported
 Mailing Address: 233 S PATTERSON
 Mailing City,State,Zip: SPRINGFIELD, MO 65802-0000
 Owner Name: O'REILLY AUTO PARTS
 Owner Type: Other
 Operator Name: JOHN BOUNDS
 Operator Type: Other
 Short-Term Generator Activity: No
 Importer Activity: No
 Mixed Waste Generator: No
 Transporter Activity: No
 Transfer Facility Activity: No
 Recycler Activity with Storage: No
 Small Quantity On-Site Burner Exemption: No
 Smelting Melting and Refining Furnace Exemption: No
 Underground Injection Control: No
 Off-Site Waste Receipt: No
 Universal Waste Indicator: Yes
 Universal Waste Destination Facility: Yes
 Federal Universal Waste: No
 Active Site Fed-Reg Treatment Storage and Disposal Facility: Not reported
 Active Site Converter Treatment storage and Disposal Facility: Not reported
 Active Site State-Reg Treatment Storage and Disposal Facility: Not reported
 Active Site State-Reg Handler: ---

Map ID
 Direction
 Distance
 Elevation

MAP FINDINGS

Site

Database(s)

EDR ID Number
 EPA ID Number

O'REILLY AUTO PARTS # 3652 (Continued)

1024842659

Federal Facility Indicator:	Not reported
Hazardous Secondary Material Indicator:	N
Sub-Part K Indicator:	Not reported
Commercial TSD Indicator:	No
Treatment Storage and Disposal Type:	Not reported
2018 GPRA Permit Baseline:	Not on the Baseline
2018 GPRA Renewals Baseline:	Not on the Baseline
Permit Renewals Workload Universe:	Not reported
Permit Workload Universe:	Not reported
Permit Progress Universe:	Not reported
Post-Closure Workload Universe:	Not reported
Closure Workload Universe:	Not reported
202 GPRA Corrective Action Baseline:	No
Corrective Action Workload Universe:	No
Subject to Corrective Action Universe:	No
Non-TSDFs Where RCRA CA has Been Imposed Universe:	No
TSDFs Potentially Subject to CA Under 3004 (u)/(v) Universe:	No
TSDFs Only Subject to CA under Discretionary Auth Universe:	No
Corrective Action Priority Ranking:	No NCAPS ranking
Environmental Control Indicator:	No
Institutional Control Indicator:	No
Human Exposure Controls Indicator:	N/A
Groundwater Controls Indicator:	N/A
Operating TSDF Universe:	Not reported
Full Enforcement Universe:	Not reported
Significant Non-Complier Universe:	No
Unaddressed Significant Non-Complier Universe:	No
Addressed Significant Non-Complier Universe:	No
Significant Non-Complier With a Compliance Schedule Universe:	No
Financial Assurance Required:	Not reported
Handler Date of Last Change:	2018-09-06 17:03:47.0
Recognized Trader-Importer:	No
Recognized Trader-Exporter:	No
Importer of Spent Lead Acid Batteries:	No
Exporter of Spent Lead Acid Batteries:	No
Recycler Activity Without Storage:	No
Manifest Broker:	No
Sub-Part P Indicator:	No

Handler - Owner Operator:

Owner/Operator Indicator:	Operator
Owner/Operator Name:	JOHN BOUNDS
Legal Status:	Other
Date Became Current:	Not reported
Date Ended Current:	Not reported
Owner/Operator Address:	233 S. PATTERSON AVE.
Owner/Operator City,State,Zip:	SPRINGFIELD, MO 65802
Owner/Operator Telephone:	417-520-4589
Owner/Operator Telephone Ext:	Not reported
Owner/Operator Fax:	Not reported
Owner/Operator Email:	Not reported

Owner/Operator Indicator:	Owner
Owner/Operator Name:	O'REILLY AUTO PARTS
Legal Status:	Other
Date Became Current:	Not reported

Map ID
Direction
Distance
Elevation

MAP FINDINGS

Site

Database(s)

EDR ID Number
EPA ID Number

O'REILLY AUTO PARTS # 3652 (Continued)

1024842659

Date Ended Current: Not reported
Owner/Operator Address: 233 S PATTERSON
Owner/Operator City,State,Zip: SPRINGFIELD, MO 65802-0000
Owner/Operator Telephone: 417-862-3333
Owner/Operator Telephone Ext: Not reported
Owner/Operator Fax: Not reported
Owner/Operator Email: Not reported

Historic Generators:

Receive Date: 2014-01-22 00:00:00.0
Handler Name: O'REILLY AUTO PARTS # 3652
Federal Waste Generator Description: Not a generator, verified
State District Owner: Not reported
Large Quantity Handler of Universal Waste: No
Recognized Trader Importer: No
Recognized Trader Exporter: No
Spent Lead Acid Battery Importer: No
Spent Lead Acid Battery Exporter: No
Current Record: Yes
Non Storage Recycler Activity: Not reported
Electronic Manifest Broker: Not reported

List of NAICS Codes and Descriptions:

NAICS Code: 44131
NAICS Description: AUTOMOTIVE PARTS AND ACCESSORIES STORES

Facility Has Received Notices of Violations:

Violations: No Violations Found

Evaluation Action Summary:

Evaluations: No Evaluations Found

F27
SSW
1/8-1/4
0.196 mi.
1034 ft.

O'REILLY AUTO PARTS #3652
5983 LINDHURST AVE
LINDA, CA
Site 5 of 5 in cluster F

CUPA Listings **S108749758**
N/A

Relative:
Lower
Actual:
61 ft.

CUPA YUBA:
Name: O'REILLY AUTO PARTS #3652
Address: 5983 LINDHURST AVE
City,State,Zip: LINDA, CA
Facility Id: FA0000777
Contact Name: RICARDO FREYRE
Local Site ID: HM0577
Program/Element Code: 4202
Latitude: Not reported
Longitude: Not reported
Status: 04 - ACTIVE, EXEMPT FROM BILLING
CERS ID: 10402153
Program Identifier: HMBP BUSINESS PLAN PROGRAM

Name: O'REILLY AUTO PARTS #3652
Address: 5983 LINDHURST AVE
City,State,Zip: LINDA, CA

Map ID
Direction
Distance
Elevation

MAP FINDINGS

Site

Database(s)

EDR ID Number
EPA ID Number

O'REILLY AUTO PARTS #3652 (Continued)

S108749758

Facility Id: FA0000777
Contact Name: RICARDO FREYRE
Local Site ID: HM0577
Program/Element Code: 4402
Latitude: Not reported
Longitude: Not reported
Status: 01 - ACTIVE, BILLABLE
CERS ID: 10402153
Program Identifier: HAZARDOUS WASTE GENERATOR PROGRAM

G28
SSE
1/8-1/4
0.228 mi.
1206 ft.

LCWD WELLS #12 & #14
5910 AVONDALE AVE
MARYSVILLE, CA
Site 1 of 2 in cluster G

CUPA Listings S111312332
N/A

Relative:
Lower
Actual:
62 ft.

CUPA YUBA:
Name: LCWD WELLS #12 & #14
Address: 5910 AVONDALE AVE
City,State,Zip: MARYSVILLE, CA
Facility Id: FA0000809
Contact Name: Brain Davis
Local Site ID: HM0248
Program/Element Code: 4204
Latitude: Not reported
Longitude: Not reported
Status: 01 - ACTIVE, BILLABLE
CERS ID: 10134931
Program Identifier: HMBP PROGRAM

G29
SSE
1/8-1/4
0.228 mi.
1206 ft.

LCWD WELLS #12 & #14
5910 AVONDALE AVE.
MARYSVILLE, CA 95901
Site 2 of 2 in cluster G

CERS HAZ WASTE S121742429
CERS N/A

Relative:
Lower
Actual:
62 ft.

CERS HAZ WASTE:
Name: LCWD WELLS #12 & #14
Address: 5910 AVONDALE AVE.
City,State,Zip: MARYSVILLE, CA 95901
Site ID: 130075
CERS ID: 10134931
CERS Description: Hazardous Chemical Management

CERS:
Name: LCWD WELLS #12 & #14
Address: 5910 AVONDALE AVE.
City,State,Zip: MARYSVILLE, CA 95901
Site ID: 130075
CERS ID: 10134931
CERS Description: Chemical Storage Facilities

Violations:
Site ID: 130075
Site Name: LCWD Wells #12 & #14
Violation Date: 06-19-2018

Map ID
Direction
Distance
Elevation

MAP FINDINGS

Site

Database(s)

EDR ID Number
EPA ID Number

LCWD WELLS #12 & #14 (Continued)

S121742429

Citation: 19 CCR 4.5 2755.4(b) - California Code of Regulations, Title 19, Chapter 4.5, Section(s) 2755.4(b)
Violation Description: Failure to provide refresher training at least every three years, and more often if necessary, to each employee operating a process to ensure that the employee understands and adheres to the current operating procedures of the process.
Violation Notes: Not reported
Violation Division: Yuba County Environmental Health Department
Violation Program: CalARP
Violation Source: CERS

Evaluation:
Eval General Type: Compliance Evaluation Inspection
Eval Date: 06-11-2015
Violations Found: No
Eval Type: Routine done by local agency
Eval Notes: Not reported
Eval Division: Yuba County Environmental Health Department
Eval Program: CalARP
Eval Source: CERS

Eval General Type: Compliance Evaluation Inspection
Eval Date: 06-11-2015
Violations Found: No
Eval Type: Routine done by local agency
Eval Notes: Not reported
Eval Division: Yuba County Environmental Health Department
Eval Program: HMRRP
Eval Source: CERS

Eval General Type: Compliance Evaluation Inspection
Eval Date: 06-19-2018
Violations Found: No
Eval Type: Routine done by local agency
Eval Notes: Not reported
Eval Division: Yuba County Environmental Health Department
Eval Program: HMRRP
Eval Source: CERS

Eval General Type: Compliance Evaluation Inspection
Eval Date: 06-19-2018
Violations Found: Yes
Eval Type: Routine done by local agency
Eval Notes: Not reported
Eval Division: Yuba County Environmental Health Department
Eval Program: CalARP
Eval Source: CERS

Affiliation:
Affiliation Type Desc: CUPA District
Entity Name: Yuba County Environmental Health Department
Entity Title: Not reported
Affiliation Address: 915 8th Street, Suite 123
Affiliation City: Marysville
Affiliation State: CA
Affiliation Country: Not reported

Map ID
Direction
Distance
Elevation

MAP FINDINGS

Site

Database(s)

EDR ID Number
EPA ID Number

LCWD WELLS #12 & #14 (Continued)

S121742429

Affiliation Zip: 95901
Affiliation Phone: (530) 749-5450

Affiliation Type Desc: Environmental Contact
Entity Name: Brian Davis
Entity Title: Not reported
Affiliation Address: 1280 Scales Avenue
Affiliation City: Marysville
Affiliation State: CA
Affiliation Country: Not reported
Affiliation Zip: 95901
Affiliation Phone: Not reported

Affiliation Type Desc: Facility Mailing Address
Entity Name: Mailing Address
Entity Title: Not reported
Affiliation Address: 1280 Scales Avenue
Affiliation City: Marysville
Affiliation State: CA
Affiliation Country: Not reported
Affiliation Zip: 95901
Affiliation Phone: Not reported

Affiliation Type Desc: Operator
Entity Name: Brian Davis
Entity Title: Not reported
Affiliation Address: Not reported
Affiliation City: Not reported
Affiliation State: Not reported
Affiliation Country: Not reported
Affiliation Zip: Not reported
Affiliation Phone: (530) 743-2043

Affiliation Type Desc: Parent Corporation
Entity Name: Linda County Water District
Entity Title: Not reported
Affiliation Address: Not reported
Affiliation City: Not reported
Affiliation State: Not reported
Affiliation Country: Not reported
Affiliation Zip: Not reported
Affiliation Phone: Not reported

Affiliation Type Desc: Identification Signer
Entity Name: Brian Davis
Entity Title: District Manager
Affiliation Address: Not reported
Affiliation City: Not reported
Affiliation State: Not reported
Affiliation Country: Not reported
Affiliation Zip: Not reported
Affiliation Phone: Not reported

Affiliation Type Desc: Legal Owner
Entity Name: Linda County Water District
Entity Title: Not reported
Affiliation Address: 1280 Scales Avenue

Map ID
 Direction
 Distance
 Elevation

MAP FINDINGS

Site

Database(s)

EDR ID Number
 EPA ID Number

LCWD WELLS #12 & #14 (Continued)

S121742429

Affiliation City: Marysville
 Affiliation State: CA
 Affiliation Country: United States
 Affiliation Zip: 95901
 Affiliation Phone: (530) 743-2043

Affiliation Type Desc: Document Preparer
 Entity Name: Gary Cantwell
 Entity Title: Not reported
 Affiliation Address: Not reported
 Affiliation City: Not reported
 Affiliation State: Not reported
 Affiliation Country: Not reported
 Affiliation Zip: Not reported
 Affiliation Phone: Not reported

Affiliation Type Desc: Property Owner
 Entity Name: LINDA COUNTY WATER DISTRICT
 Entity Title: Not reported
 Affiliation Address: 1280 Scales Avenue
 Affiliation City: Marysville
 Affiliation State: CA
 Affiliation Country: United States
 Affiliation Zip: 95901
 Affiliation Phone: (530) 743-2043

**30
 SW
 1/8-1/4
 0.231 mi.
 1222 ft.**

**POPEYES LOUISIANA KITCHEN
 1135 NORTH BEALE ROAD
 MARYSVILLE, CA 95901**

**CUPA Listings S114458512
 CERS N/A**

**Relative:
 Lower
 Actual:
 61 ft.**

CUPA YUBA:
 Name: POPEYE'S
 Address: 1135 N BEALE RD
 City,State,Zip: MARYSVILLE, CA
 Facility Id: FA0000767
 Contact Name: Tina Hursley
 Local Site ID: HM0549
 Program/Element Code: 4211
 Latitude: Not reported
 Longitude: Not reported
 Status: 01 - ACTIVE, BILLABLE
 CERS ID: 10593487
 Program Identifier: HMBP PROGRAM

CERS:
 Name: POPEYES LOUISIANA KITCHEN
 Address: 1135 NORTH BEALE ROAD
 City,State,Zip: MARYSVILLE, CA 95901
 Site ID: 58183
 CERS ID: 10593487
 CERS Description: Chemical Storage Facilities

Violations:
 Site ID: 58183
 Site Name: Popeyes Louisiana Kitchen

Map ID
Direction
Distance
Elevation

MAP FINDINGS

Site

Database(s)

EDR ID Number
EPA ID Number

POPEYES LOUISIANA KITCHEN (Continued)

S114458512

Violation Date: 05-01-2018
Citation: HSC 6.95 25508(a)(1) - California Health and Safety Code, Chapter 6.95, Section(s) 25508(a)(1)
Violation Description: Failure to complete and electronically submit hazardous material inventory information for all reportable hazardous materials on site at or above reportable quantities.
Violation Notes: Not reported
Violation Division: Yuba County Environmental Health Department
Violation Program: HMRRP
Violation Source: CERS

Site ID: 58183
Site Name: Popeyes Louisiana Kitchen
Violation Date: 10-01-2014
Citation: 19 CCR 4 2729.2(a)(3) - California Code of Regulations, Title 19, Chapter 4, Section(s) 2729.2(a)(3)
Violation Description: Failure to complete and/or submit an annotated site map if required by CUPA.
Violation Notes: Not reported
Violation Division: Yuba County Environmental Health Department
Violation Program: HMRRP
Violation Source: CERS

Site ID: 58183
Site Name: Popeyes Louisiana Kitchen
Violation Date: 10-01-2014
Citation: HSC 6.95 25507 - California Health and Safety Code, Chapter 6.95, Section(s) 25507
Violation Description: Failure to adequately establish and implement a business plan when storing/handling a hazardous material at or above reportable quantities.
Violation Notes: Returned to compliance on 10/01/2014.
Violation Division: Yuba County Environmental Health Department
Violation Program: HMRRP
Violation Source: CERS

Site ID: 58183
Site Name: Popeyes Louisiana Kitchen
Violation Date: 05-01-2018
Citation: HSC 6.95 25508(a)(1) - California Health and Safety Code, Chapter 6.95, Section(s) 25508(a)(1)
Violation Description: Failure to complete and electronically submit a business plan when storing/handling a hazardous material at or above reportable quantities.
Violation Notes: Not reported
Violation Division: Yuba County Environmental Health Department
Violation Program: HMRRP
Violation Source: CERS

Site ID: 58183
Site Name: Popeyes Louisiana Kitchen
Violation Date: 10-01-2014
Citation: HSC 6.95 25508(d) - California Health and Safety Code, Chapter 6.95, Section(s) 25508(d)
Violation Description: Failure to complete and/or electronically submit a business plan when storing/handling a hazardous material at or above reportable quantities.

Map ID
Direction
Distance
Elevation

MAP FINDINGS

Site

Database(s)

EDR ID Number
EPA ID Number

POPEYES LOUISIANA KITCHEN (Continued)

S114458512

Violation Notes: Not reported
Violation Division: Yuba County Environmental Health Department
Violation Program: HMRRP
Violation Source: CERS

Site ID: 58183
Site Name: Popeyes Louisiana Kitchen
Violation Date: 10-01-2014
Citation: HSC 6.95 25508(a)(1) - California Health and Safety Code, Chapter 6.95, Section(s) 25508(a)(1)
Violation Description: Failure to complete and electronically submit hazardous material inventory information for all reportable hazardous materials on site at or above reportable quantities.

Violation Notes: Returned to compliance on 10/01/2014.
Violation Division: Yuba County Environmental Health Department
Violation Program: HMRRP
Violation Source: CERS

Site ID: 58183
Site Name: Popeyes Louisiana Kitchen
Violation Date: 10-01-2014
Citation: 19 CCR 4 2729.2(a)(1) - California Code of Regulations, Title 19, Chapter 4, Section(s) 2729.2(a)(1)
Violation Description: Owner/Operator failed to complete and/or submit the Business Activities Page and/or Business Owner Operator Identification Page.

Violation Notes: Not reported
Violation Division: Yuba County Environmental Health Department
Violation Program: HMRRP
Violation Source: CERS

Site ID: 58183
Site Name: Popeyes Louisiana Kitchen
Violation Date: 05-01-2018
Citation: HSC 6.95 25508(a)(1) - California Health and Safety Code, Chapter 6.95, Section(s) 25508(a)(1)
Violation Description: Failure to complete and electronically submit a site map with all required content.

Violation Notes: Not reported
Violation Division: Yuba County Environmental Health Department
Violation Program: HMRRP
Violation Source: CERS

Site ID: 58183
Site Name: Popeyes Louisiana Kitchen
Violation Date: 05-01-2018
Citation: HSC 6.95 25508(a)(1) - California Health and Safety Code, Chapter 6.95, Section(s) 25508(a)(1)
Violation Description: Failure to complete and electronically submit the Business Activities Page and/or Business Owner Operator Identification Page.

Violation Notes: Not reported
Violation Division: Yuba County Environmental Health Department
Violation Program: HMRRP
Violation Source: CERS

Evaluation:
Eval General Type: Compliance Evaluation Inspection
Eval Date: 05-01-2018

Map ID
Direction
Distance
Elevation

MAP FINDINGS

Site

Database(s)

EDR ID Number
EPA ID Number

POPEYES LOUISIANA KITCHEN (Continued)

S114458512

Violations Found: Yes
Eval Type: Routine done by local agency
Eval Notes: This inspection is with a new owner.
Eval Division: Yuba County Environmental Health Department
Eval Program: HMRRP
Eval Source: CERS

Eval General Type: Compliance Evaluation Inspection
Eval Date: 10-01-2014
Violations Found: Yes
Eval Type: Routine done by local agency
Eval Notes: Not reported
Eval Division: Yuba County Environmental Health Department
Eval Program: HMRRP
Eval Source: CERS

Affiliation:

Affiliation Type Desc: CUPA District
Entity Name: Yuba County Environmental Health Department
Entity Title: Not reported
Affiliation Address: 915 8th Street, Suite 123
Affiliation City: Marysville
Affiliation State: CA
Affiliation Country: Not reported
Affiliation Zip: 95901
Affiliation Phone: (530) 749-5450

Affiliation Type Desc: Operator
Entity Name: Rebecca Husler
Entity Title: Not reported
Affiliation Address: Not reported
Affiliation City: Not reported
Affiliation State: Not reported
Affiliation Country: Not reported
Affiliation Zip: Not reported
Affiliation Phone: (530) 712-0750

Affiliation Type Desc: Facility Mailing Address
Entity Name: Mailing Address
Entity Title: Not reported
Affiliation Address: 3475 INVESTMENT BLVD.# 6
Affiliation City: HAYWARD
Affiliation State: CA
Affiliation Country: Not reported
Affiliation Zip: 94545
Affiliation Phone: Not reported

Affiliation Type Desc: Identification Signer
Entity Name: DEEPAK BHATNAGAR
Entity Title: SECRETARY
Affiliation Address: Not reported
Affiliation City: Not reported
Affiliation State: Not reported
Affiliation Country: Not reported
Affiliation Zip: Not reported
Affiliation Phone: Not reported

Map ID
 Direction
 Distance
 Elevation

MAP FINDINGS

Site

Database(s)

EDR ID Number
 EPA ID Number

POPEYES LOUISIANA KITCHEN (Continued)

S114458512

Affiliation Type Desc: Parent Corporation
 Entity Name: POPEYS LOUISIANA KITCHEN
 Entity Title: Not reported
 Affiliation Address: Not reported
 Affiliation City: Not reported
 Affiliation State: Not reported
 Affiliation Country: Not reported
 Affiliation Zip: Not reported
 Affiliation Phone: Not reported

Affiliation Type Desc: Environmental Contact
 Entity Name: DEEPAK BHATNAGAR
 Entity Title: Not reported
 Affiliation Address: 3475 INVESTMENT BLVD. #6
 Affiliation City: HAYWARD
 Affiliation State: CA
 Affiliation Country: Not reported
 Affiliation Zip: 94545
 Affiliation Phone: Not reported

Affiliation Type Desc: Legal Owner
 Entity Name: DEEPAK BHATNAGAR
 Entity Title: Not reported
 Affiliation Address: 3475 INVESTMENT BLVD. # 6
 Affiliation City: HAYWARD
 Affiliation State: CA
 Affiliation Country: United States
 Affiliation Zip: 94545
 Affiliation Phone: (510) 928-2020

H31
WSW
1/8-1/4
0.234 mi.
1233 ft.

WALMART #5136
1131 N BEALE RD
MARYSVILLE, CA
Site 1 of 5 in cluster H

CUPA Listings S108757665
N/A

Relative:
Lower
Actual:
62 ft.

CUPA YUBA:
 Name: WALMART #5136
 Address: 1131 N BEALE RD
 City,State,Zip: MARYSVILLE, CA
 Facility Id: FA0001485
 Contact Name: TODD HILDAN
 Local Site ID: HM0516
 Program/Element Code: 4002
 Latitude: Not reported
 Longitude: Not reported
 Status: 01 - ACTIVE, BILLABLE
 CERS ID: 10119913
 Program Identifier: AST PROGRAM

Name: WALMART #5136
 Address: 1131 N BEALE RD
 City,State,Zip: MARYSVILLE, CA
 Facility Id: FA0001485
 Contact Name: TODD HILDAN
 Local Site ID: HM0516
 Program/Element Code: 4204

Map ID
 Direction
 Distance
 Elevation

MAP FINDINGS

Site

Database(s)

EDR ID Number
 EPA ID Number

WALMART #5136 (Continued)

S108757665

Latitude:	Not reported
Longitude:	Not reported
Status:	01 - ACTIVE, BILLABLE
CERS ID:	10119913
Program Identifier:	HMBP PROGRAM
Name:	WALMART #5136
Address:	1131 N BEALE RD
City,State,Zip:	MARYSVILLE, CA
Facility Id:	FA0001485
Contact Name:	TODD HILDAN
Local Site ID:	HM0516
Program/Element Code:	4401
Latitude:	Not reported
Longitude:	Not reported
Status:	01 - ACTIVE, BILLABLE
CERS ID:	10119913
Program Identifier:	HAZARDOUS WASTE GENERATOR PROGRAM

H32
WSW
1/8-1/4
0.234 mi.
1233 ft.

WAL-MART #5136
1131 NORTH BEALE ROAD
MARYSVILLE, CA 95901

AST A100426010
N/A

Site 2 of 5 in cluster H

Relative:
Lower
Actual:
62 ft.

AST:

Name:	WAL-MART #5136
Address:	1131 NORTH BEALE ROAD
City/Zip:	MARYSVILLE,95901
Certified Unified Program Agencies:	Not reported
Owner:	Walmart Stores, Inc.
Total Gallons:	Not reported
CERSID:	10119913
Facility ID:	58-000-HM0516
Business Name:	Walmart
Phone:	530-634-9751
Fax:	Not reported
Mailing Address:	702 Southwest 8th street
Mailing Address City:	Bentonville
Mailing Address State:	AR
Mailing Address Zip Code:	72716
Operator Name:	Walmart Stores, Inc.
Operator Phone:	479-204-3911
Owner Phone:	479-204-3911
Owner Mail Address:	702 Southwest 8th street
Owner State:	AR
Owner Zip Code:	Not reported
Owner Country:	United States
Property Owner Name:	Not reported
Property Owner Phone:	Not reported
Property Owner Mailing Address:	Not reported
Property Owner City:	Not reported
Property Owner Stat :	Not reported
Property Owner Zip Code:	Not reported
Property Owner Country:	Not reported
EPAID:	CAR000208181

MAP FINDINGS

Map ID
Direction
Distance
Elevation

Site

Database(s)

EDR ID Number
EPA ID Number

H33
WSW
1/8-1/4
0.234 mi.
1233 ft.

WALMART SUPERCENTER NO 5136
1131 N BEALE RD
MARYSVILLE, CA 95901

Site 3 of 5 in cluster H

RCRA-SQG **1014387332**
HAZNET **CAR000208181**
HWTS

Relative:
Lower

Actual:
62 ft.

RCRA-SQG:
Date Form Received by Agency: 2016-06-20 00:00:00.0
Handler Name: WALMART SUPERCENTER NO 5136
Handler Address: 1131 N BEALE RD
Handler City,State,Zip: MARYSVILLE, CA 95901
EPA ID: CAR000208181
Contact Name: ROSE ARNOLD
Contact Address: PO BOX 8041
Contact City,State,Zip: BENTONVILLE, AR 72712-8041
Contact Telephone: 479-277-8972
Contact Fax: 479-204-9675
Contact Email: ROSE.ARNOLD@WALMART.COM
Contact Title: SENIOR MGR
EPA Region: 09
Land Type: Private
Federal Waste Generator Description: Small Quantity Generator
Non-Notifier: Not reported
Biennial Report Cycle: Not reported
Accessibility: Not reported
Active Site Indicator: Handler Activities
State District Owner: Not reported
State District: Not reported
Mailing Address: PO BOX 8041
Mailing City,State,Zip: BENTONVILLE, AR 72712-8041
Owner Name: WAL MART STORES INC
Owner Type: Private
Operator Name: WAL MART STORES INC
Operator Type: Private
Short-Term Generator Activity: No
Importer Activity: No
Mixed Waste Generator: No
Transporter Activity: No
Transfer Facility Activity: No
Recycler Activity with Storage: No
Small Quantity On-Site Burner Exemption: No
Smelting Melting and Refining Furnace Exemption: No
Underground Injection Control: No
Off-Site Waste Receipt: No
Universal Waste Indicator: No
Universal Waste Destination Facility: No
Federal Universal Waste: No
Active Site Fed-Reg Treatment Storage and Disposal Facility: Not reported
Active Site Converter Treatment storage and Disposal Facility: Not reported
Active Site State-Reg Treatment Storage and Disposal Facility: Not reported
Active Site State-Reg Handler: ---
Federal Facility Indicator: Not reported
Hazardous Secondary Material Indicator: NN
Sub-Part K Indicator: Not reported
Commercial TSD Indicator: No
Treatment Storage and Disposal Type: Not reported
2018 GPRA Permit Baseline: Not on the Baseline
2018 GPRA Renewals Baseline: Not on the Baseline
Permit Renewals Workload Universe: Not reported

Map ID
 Direction
 Distance
 Elevation

MAP FINDINGS

Site

Database(s)

EDR ID Number
 EPA ID Number

WALMART SUPERCENTER NO 5136 (Continued)

1014387332

Permit Workload Universe:	Not reported
Permit Progress Universe:	Not reported
Post-Closure Workload Universe:	Not reported
Closure Workload Universe:	Not reported
202 GPRA Corrective Action Baseline:	No
Corrective Action Workload Universe:	No
Subject to Corrective Action Universe:	No
Non-TSDFs Where RCRA CA has Been Imposed Universe:	No
TSDFs Potentially Subject to CA Under 3004 (u)/(v) Universe:	No
TSDFs Only Subject to CA under Discretionary Auth Universe:	No
Corrective Action Priority Ranking:	No NCAPS ranking
Environmental Control Indicator:	No
Institutional Control Indicator:	No
Human Exposure Controls Indicator:	N/A
Groundwater Controls Indicator:	N/A
Operating TSDF Universe:	Not reported
Full Enforcement Universe:	Not reported
Significant Non-Complier Universe:	No
Unaddressed Significant Non-Complier Universe:	No
Addressed Significant Non-Complier Universe:	No
Significant Non-Complier With a Compliance Schedule Universe:	No
Financial Assurance Required:	Not reported
Handler Date of Last Change:	2016-11-08 19:03:40.0
Recognized Trader-Importer:	No
Recognized Trader-Exporter:	No
Importer of Spent Lead Acid Batteries:	No
Exporter of Spent Lead Acid Batteries:	No
Recycler Activity Without Storage:	Not reported
Manifest Broker:	Not reported
Sub-Part P Indicator:	Not reported

Hazardous Waste Summary:

Waste Code:	D001
Waste Description:	IGNITABLE WASTE
Waste Code:	D002
Waste Description:	CORROSIVE WASTE
Waste Code:	D003
Waste Description:	REACTIVE WASTE
Waste Code:	D004
Waste Description:	ARSENIC
Waste Code:	D005
Waste Description:	BARIUM
Waste Code:	D006
Waste Description:	CADMIUM
Waste Code:	D007
Waste Description:	CHROMIUM
Waste Code:	D008
Waste Description:	LEAD

Map ID
Direction
Distance
Elevation

MAP FINDINGS

Site

Database(s)

EDR ID Number
EPA ID Number

WALMART SUPERCENTER NO 5136 (Continued)

1014387332

Waste Code:	D009
Waste Description:	MERCURY
Waste Code:	D010
Waste Description:	SELENIUM
Waste Code:	D011
Waste Description:	SILVER
Waste Code:	D016
Waste Description:	2,4-D (2,4-DICHLOROPHENOXYACETIC ACID)
Waste Code:	D018
Waste Description:	BENZENE
Waste Code:	D022
Waste Description:	CHLOROFORM
Waste Code:	D024
Waste Description:	M-CRESOL
Waste Code:	D026
Waste Description:	CRESOL
Waste Code:	D027
Waste Description:	1,4-DICHLOROBENZENE
Waste Code:	D035
Waste Description:	METHYL ETHYL KETONE
Waste Code:	D039
Waste Description:	TETRACHLOROETHYLENE
Waste Code:	D043
Waste Description:	VINYL CHLORIDE
Waste Code:	P001
Waste Description:	2H-1-BENZOPYRAN-2-ONE, 4-HYDROXY-3-(3-OXO-1-PHENYLBUTYL)-, & SALTS, WHEN PRESENT AT CONCENTRATIONS GREATER THAN 0.3% (OR) WARFARIN, & SALTS, WHEN PRESENT AT CONCENTRATIONS GREATER THAN 0.3%
Waste Code:	P046
Waste Description:	ALPHA,ALPHA-DIMETHYLPHENETHYLAMINE (OR) BENZENEETHANAMINE, ALPHA, ALPHA-DIMETHYL-
Waste Code:	P075
Waste Description:	NICOTINE, & SALTS (OR) PYRIDINE, 3-(1-METHYL-2-PYRROLIDINYL)-,(S)-, & SALTS
Waste Code:	U002
Waste Description:	2-PROPANONE (I) (OR) ACETONE (I)
Waste Code:	U034
Waste Description:	ACETALDEHYDE, TRICHLORO- (OR) CHLORAL
Waste Code:	U035
Waste Description:	BENZENE BUTANOIC ACID, 4-[BIS(2-CHLOROETHYL)AMINO]- (OR) CHLORAMBUCIL

Map ID
Direction
Distance
Elevation

MAP FINDINGS

Site

Database(s)

EDR ID Number
EPA ID Number

WALMART SUPERCENTER NO 5136 (Continued)

1014387332

Waste Code:	U058
Waste Description:	2H-1,3,2-OXAZAPHOSPHORIN-2-AMINE, N,N-BIS(2-CHLOROETHYL)TETRAHYDRO-, 2-OXIDE (OR) CYCLOPHOSPHAMIDE
Waste Code:	U072
Waste Description:	BENZENE, 1,4-DICHLORO- (OR) P-DICHLOROBENZENE
Waste Code:	U080
Waste Description:	METHANE, DICHLORO- (OR) METHYLENE CHLORIDE
Waste Code:	U089
Waste Description:	DIETHYLSTILBESTEROL (OR) PHENOL, 4,4'-(1,2-DIETHYL-1,2-ETHENEDIYL)BIS, (E)-
Waste Code:	U112
Waste Description:	ACETIC ACID, ETHYL ESTER (I) (OR) ETHYL ACETATE (I)
Waste Code:	U122
Waste Description:	FORMALDEHYDE
Waste Code:	U129
Waste Description:	CYCLOHEXANE, 1,2,3,4,5,6-HEXACHLORO-, (1ALPHA, 2ALPHA, 3BETA, 4ALPHA, 5ALPHA, 6BETA)- (OR) LINDANE
Waste Code:	U132
Waste Description:	HEXACHLOROPHENE (OR) PHENOL, 2,2'-METHYLENEBIS[3,4,6-TRICHLORO-
Waste Code:	U134
Waste Description:	HYDROFLUORIC ACID (C,T) (OR) HYDROGEN FLUORIDE (C,T)
Waste Code:	U150
Waste Description:	L-PHENYLALANINE, 4-[BIS(2-CHLOROETHYL)AMINO]- (OR) MELPHALAN
Waste Code:	U154
Waste Description:	METHANOL (I) (OR) METHYL ALCOHOL (I)
Waste Code:	U159
Waste Description:	2-BUTANONE (I,T) (OR) METHYL ETHYL KETONE (MEK) (I,T)
Waste Code:	U165
Waste Description:	NAPHTHALENE
Waste Code:	U182
Waste Description:	1,3,5-TRIOXANE, 2,4,6-TRIMETHYL- (OR) PARALDEHYDE
Waste Code:	U188
Waste Description:	PHENOL
Waste Code:	U200
Waste Description:	RESERPINE (OR) YOHIMBAN-16-CARBOXYLIC ACID, 11,17-DIMETHOXY-18-[(3,4,5-TRIMETHOXYBENZOYL)OXY]-, METHYL ESTER, (3BETA, 16BETA, 17ALPHA, 18BETA, 20ALPHA)-
Waste Code:	U205
Waste Description:	SELENIUM SULFIDE (OR) SELENIUM SULFIDE SES2 (R,T)
Waste Code:	U210

Map ID
Direction
Distance
Elevation

MAP FINDINGS

Site

Database(s)

EDR ID Number
EPA ID Number

WALMART SUPERCENTER NO 5136 (Continued)

1014387332

Waste Description: ETHENE, TETRACHLORO- (OR) TETRACHLOROETHYLENE
Waste Code: U248
Waste Description: 2H-1-BENZOPYRAN-2-ONE, 4-HYDROXY-3-(3-OXO-1-PHENYL-BUTYL)-, & SALTS, WHEN PRESENT AT CONCENTRATIONS OF 0.3% OR LESS (OR) WARFARIN, & SALTS, WHEN PRESENT AT CONCENTRATIONS OF 0.3% OR LESS
Waste Code: U249
Waste Description: ZINC PHOSPHIDE ZN3P2, WHEN PRESENT AT CONCENTRATIONS OF 10% OR LESS
Waste Code: U279
Waste Description: U279
Waste Code: U409
Waste Description: CARBAMIC ACID, [1,2-PHENYLENEBIS (IMINOCARBONOTHIOYL)]BIS-, DIMETHYL ESTER (OR) THIOPHANATE-METHYL
Waste Code: U411
Waste Description: U411

Handler - Owner Operator:

Owner/Operator Indicator: Operator
Owner/Operator Name: WAL MART STORES INC
Legal Status: Private
Date Became Current: 2003-08-20 00:00:00.
Date Ended Current: Not reported
Owner/Operator Address: Not reported
Owner/Operator City,State,Zip: Not reported
Owner/Operator Telephone: Not reported
Owner/Operator Telephone Ext: Not reported
Owner/Operator Fax: Not reported
Owner/Operator Email: Not reported

Owner/Operator Indicator: Owner
Owner/Operator Name: WAL MART STORES INC
Legal Status: Private
Date Became Current: 2003-08-20 00:00:00.
Date Ended Current: Not reported
Owner/Operator Address: PO BOX 8041
Owner/Operator City,State,Zip: BENTONVILLE, AR 72712-8041
Owner/Operator Telephone: 479-204-3517
Owner/Operator Telephone Ext: Not reported
Owner/Operator Fax: Not reported
Owner/Operator Email: Not reported

Owner/Operator Indicator: Owner
Owner/Operator Name: WAL MART STORES INC
Legal Status: Private
Date Became Current: 2003-08-20 00:00:00.
Date Ended Current: Not reported
Owner/Operator Address: PO BOX 8041
Owner/Operator City,State,Zip: BENTONVILLE, AR 72712-8041
Owner/Operator Telephone: 479-204-0402
Owner/Operator Telephone Ext: Not reported
Owner/Operator Fax: Not reported
Owner/Operator Email: Not reported

Map ID
Direction
Distance
Elevation

MAP FINDINGS

Site

Database(s)

EDR ID Number
EPA ID Number

WALMART SUPERCENTER NO 5136 (Continued)

1014387332

Owner/Operator Indicator: Owner
Owner/Operator Name: WAL MART STORES INC
Legal Status: Private
Date Became Current: 2003-08-20 00:00:00.
Date Ended Current: Not reported
Owner/Operator Address: PO BOX 8041
Owner/Operator City,State,Zip: BENTONVILLE, AR 72712-8041
Owner/Operator Telephone: 479-277-8972
Owner/Operator Telephone Ext: Not reported
Owner/Operator Fax: Not reported
Owner/Operator Email: Not reported

Owner/Operator Indicator: Operator
Owner/Operator Name: WAL MART STORES INC
Legal Status: Private
Date Became Current: 2003-08-20 00:00:00.
Date Ended Current: Not reported
Owner/Operator Address: Not reported
Owner/Operator City,State,Zip: Not reported
Owner/Operator Telephone: Not reported
Owner/Operator Telephone Ext: Not reported
Owner/Operator Fax: Not reported
Owner/Operator Email: Not reported

Owner/Operator Indicator: Operator
Owner/Operator Name: WAL MART STORES INC
Legal Status: Private
Date Became Current: 2003-08-20 00:00:00.
Date Ended Current: Not reported
Owner/Operator Address: Not reported
Owner/Operator City,State,Zip: Not reported
Owner/Operator Telephone: Not reported
Owner/Operator Telephone Ext: Not reported
Owner/Operator Fax: Not reported
Owner/Operator Email: Not reported

Owner/Operator Indicator: Owner
Owner/Operator Name: WAL MART STORES INC
Legal Status: Private
Date Became Current: 2003-08-20 00:00:00.
Date Ended Current: Not reported
Owner/Operator Address: PO BOX 8041
Owner/Operator City,State,Zip: BENTONVILLE, AR 72712-8041
Owner/Operator Telephone: Not reported
Owner/Operator Telephone Ext: Not reported
Owner/Operator Fax: Not reported
Owner/Operator Email: Not reported

Owner/Operator Indicator: Operator
Owner/Operator Name: WAL MART STORES INC
Legal Status: Private
Date Became Current: 2003-08-20 00:00:00.
Date Ended Current: Not reported
Owner/Operator Address: Not reported
Owner/Operator City,State,Zip: Not reported
Owner/Operator Telephone: Not reported
Owner/Operator Telephone Ext: Not reported

Map ID
Direction
Distance
Elevation

MAP FINDINGS

Site

Database(s)

EDR ID Number
EPA ID Number

WALMART SUPERCENTER NO 5136 (Continued)

1014387332

Owner/Operator Fax: Not reported
Owner/Operator Email: Not reported

Historic Generators:

Receive Date: 2010-05-04 00:00:00.0
Handler Name: WALMART SUPERCENTER NO 5136
Federal Waste Generator Description: Small Quantity Generator
State District Owner: Not reported
Large Quantity Handler of Universal Waste: Yes
Recognized Trader Importer: No
Recognized Trader Exporter: No
Spent Lead Acid Battery Importer: No
Spent Lead Acid Battery Exporter: No
Current Record: No
Non Storage Recycler Activity: Not reported
Electronic Manifest Broker: Not reported

Receive Date: 2011-06-27 00:00:00.0
Handler Name: WALMART SUPERCENTER NO 5136
Federal Waste Generator Description: Small Quantity Generator
State District Owner: Not reported
Large Quantity Handler of Universal Waste: No
Recognized Trader Importer: No
Recognized Trader Exporter: No
Spent Lead Acid Battery Importer: No
Spent Lead Acid Battery Exporter: No
Current Record: No
Non Storage Recycler Activity: Not reported
Electronic Manifest Broker: Not reported

Receive Date: 2014-10-28 00:00:00.0
Handler Name: WALMART SUPERCENTER NO 5136
Federal Waste Generator Description: Small Quantity Generator
State District Owner: Not reported
Large Quantity Handler of Universal Waste: No
Recognized Trader Importer: No
Recognized Trader Exporter: No
Spent Lead Acid Battery Importer: No
Spent Lead Acid Battery Exporter: No
Current Record: No
Non Storage Recycler Activity: Not reported
Electronic Manifest Broker: Not reported

Receive Date: 2016-06-20 00:00:00.0
Handler Name: WALMART SUPERCENTER NO 5136
Federal Waste Generator Description: Small Quantity Generator
State District Owner: Not reported
Large Quantity Handler of Universal Waste: No
Recognized Trader Importer: No
Recognized Trader Exporter: No
Spent Lead Acid Battery Importer: No
Spent Lead Acid Battery Exporter: No
Current Record: Yes
Non Storage Recycler Activity: Not reported
Electronic Manifest Broker: Not reported

Map ID
Direction
Distance
Elevation

MAP FINDINGS

Site

Database(s)

EDR ID Number
EPA ID Number

WALMART SUPERCENTER NO 5136 (Continued)

1014387332

List of NAICS Codes and Descriptions:

NAICS Code: 45291
NAICS Description: WAREHOUSE CLUBS AND SUPERCENTERS

NAICS Code: 452910
NAICS Description: WAREHOUSE CLUBS AND SUPERCENTERS

Facility Has Received Notices of Violations:

Violations: No Violations Found

Evaluation Action Summary:

Evaluations: No Evaluations Found

HAZNET:

Name: WALMART SUPERCENTER #5136
Address: 1131 N BEALE RD
Address 2: Not reported
City,State,Zip: MARYSVILLE, CA 727128041
Contact: ROSE ARNOLD
Telephone: 4792778972
Mailing Name: Not reported
Mailing Address: P.O. BOX 8041

Year: 2019
Gepaid: CAR000208181
TSD EPA ID: NVD980895338
CA Waste Code: 311 - Pharmaceutical waste
Disposal Method: H141 - Storage, Bulking, And/Or Transfer Off Site--No Treatment/Reovery (H010-H129) Or (H131-H135)
Tons: 0.00200

Year: 2019
Gepaid: CAR000208181
TSD EPA ID: NVD980895338
CA Waste Code: 214 - Unspecified solvent mixture
Disposal Method: H141 - Storage, Bulking, And/Or Transfer Off Site--No Treatment/Reovery (H010-H129) Or (H131-H135)
Tons: 0.00050

Year: 2019
Gepaid: CAR000208181
TSD EPA ID: CAD008364432
CA Waste Code: 122 - Alkaline solution without metals pH >= 12.5
Disposal Method: H141 - Storage, Bulking, And/Or Transfer Off Site--No Treatment/Reovery (H010-H129) Or (H131-H135)
Tons: 0.06500

Year: 2019
Gepaid: CAR000208181
TSD EPA ID: NVD980895338

Map ID
Direction
Distance
Elevation

MAP FINDINGS

Site

Database(s)

EDR ID Number
EPA ID Number

WALMART SUPERCENTER NO 5136 (Continued)

1014387332

CA Waste Code:	352 - Other organic solids
Disposal Method:	H141 - Storage, Bulking, And/Or Transfer Off Site--No Treatment/Reovery (H010-H129) Or (H131-H135)
Tons:	0.27350
Year:	2019
Gepaid:	CAR000208181
TSD EPA ID:	NVD980895338
CA Waste Code:	232 - Pesticides and other waste associated with pesticide production
Disposal Method:	H141 - Storage, Bulking, And/Or Transfer Off Site--No Treatment/Reovery (H010-H129) Or (H131-H135)
Tons:	0.03750
Year:	2019
Gepaid:	CAR000208181
TSD EPA ID:	CAD008364432
CA Waste Code:	791 - Liquids with pH <= 2
Disposal Method:	H141 - Storage, Bulking, And/Or Transfer Off Site--No Treatment/Reovery (H010-H129) Or (H131-H135)
Tons:	0.02600
Year:	2019
Gepaid:	CAR000208181
TSD EPA ID:	NVD980895338
CA Waste Code:	181 - Other inorganic solid waste
Disposal Method:	H141 - Storage, Bulking, And/Or Transfer Off Site--No Treatment/Reovery (H010-H129) Or (H131-H135)
Tons:	0.03900
Year:	2019
Gepaid:	CAR000208181
TSD EPA ID:	INR000110197
CA Waste Code:	352 - Other organic solids
Disposal Method:	H141 - Storage, Bulking, And/Or Transfer Off Site--No Treatment/Reovery (H010-H129) Or (H131-H135)
Tons:	0.02100
Year:	2019
Gepaid:	CAR000208181
TSD EPA ID:	NVD980895338
CA Waste Code:	141 - Off-specification, aged or surplus inorganics
Disposal Method:	H141 - Storage, Bulking, And/Or Transfer Off Site--No Treatment/Reovery (H010-H129) Or (H131-H135)
Tons:	0.03600
Year:	2019
Gepaid:	CAR000208181
TSD EPA ID:	NVD980895338
CA Waste Code:	122 - Alkaline solution without metals pH >= 12.5
Disposal Method:	H141 - Storage, Bulking, And/Or Transfer Off Site--No Treatment/Reovery (H010-H129) Or (H131-H135)
Tons:	0.07250

[Click this hyperlink](#) while viewing on your computer to access 122 additional CA HAZNET: record(s) in the EDR Site Report.

Map ID
Direction
Distance
Elevation

MAP FINDINGS

Site

Database(s)

EDR ID Number
EPA ID Number

WALMART SUPERCENTER NO 5136 (Continued)

1014387332

Additional Info:

Year:	2013
Gen EPA ID:	CAR000208181
Shipment Date:	20131230
Creation Date:	5/24/2014 22:15:13
Receipt Date:	20140113
Manifest ID:	006379663FLE
Trans EPA ID:	MNS000110924
Trans Name:	STERICYCLE SPECIALTY WASTE SOLUTIONS INC
Trans 2 EPA ID:	NED986382133
Trans 2 Name:	SMITH SYSTEMS TRANSPORTATION INC
TSDF EPA ID:	INR000110197
Trans Name:	STERICYCLE INC
TSDF Alt EPA ID:	Not reported
TSDF Alt Name:	Not reported
Waste Code Description:	- Not reported
RCRA Code:	Not reported
Meth Code:	H141 - Storage, Bulking, And/Or Transfer Off Site--No Treatment/Reovery (H010-H129) Or (H131-H135)
Quantity Tons:	0.003
Waste Quantity:	6
Quantity Unit:	P
Additional Code 1:	Not reported
Additional Code 2:	Not reported
Additional Code 3:	Not reported
Additional Code 4:	Not reported
Additional Code 5:	Not reported
Shipment Date:	20131230
Creation Date:	5/24/2014 22:15:13
Receipt Date:	20140113
Manifest ID:	006379663FLE
Trans EPA ID:	MNS000110924
Trans Name:	STERICYCLE SPECIALTY WASTE SOLUTIONS INC
Trans 2 EPA ID:	NED986382133
Trans 2 Name:	SMITH SYSTEMS TRANSPORTATION INC
TSDF EPA ID:	INR000110197
Trans Name:	STERICYCLE INC
TSDF Alt EPA ID:	Not reported
TSDF Alt Name:	Not reported
Waste Code Description:	- Not reported
RCRA Code:	D022
Meth Code:	H141 - Storage, Bulking, And/Or Transfer Off Site--No Treatment/Reovery (H010-H129) Or (H131-H135)
Quantity Tons:	0.0175
Waste Quantity:	35
Quantity Unit:	P
Additional Code 1:	D018
Additional Code 2:	D005
Additional Code 3:	D002
Additional Code 4:	D001
Additional Code 5:	Not reported
Shipment Date:	20131230
Creation Date:	5/24/2014 22:15:13
Receipt Date:	20140113

Map ID
Direction
Distance
Elevation

MAP FINDINGS

Site

Database(s)

EDR ID Number
EPA ID Number

WALMART SUPERCENTER NO 5136 (Continued)

1014387332

Manifest ID: 006379663FLE
Trans EPA ID: MNS000110924
Trans Name: STERICYCLE SPECIALTY WASTE SOLUTIONS INC
Trans 2 EPA ID: NED986382133
Trans 2 Name: SMITH SYSTEMS TRANSPORTATION INC
TSDf EPA ID: INR000110197
Trans Name: STERICYCLE INC
TSDf Alt EPA ID: Not reported
TSDf Alt Name: Not reported
Waste Code Description: 232 - Pesticides and other waste associated with pesticide production
RCRA Code: U279
Meth Code: H141 - Storage, Bulking, And/Or Transfer Off Site--No Treatment/Reovery (H010-H129) Or (H131-H135)

Quantity Tons: 0.0065
Waste Quantity: 13
Quantity Unit: P
Additional Code 1: D016
Additional Code 2: Not reported
Additional Code 3: Not reported
Additional Code 4: Not reported
Additional Code 5: Not reported

Shipment Date: 20131230
Creation Date: 5/24/2014 22:15:13
Receipt Date: 20140113
Manifest ID: 006379663FLE
Trans EPA ID: MNS000110924
Trans Name: STERICYCLE SPECIALTY WASTE SOLUTIONS INC
Trans 2 EPA ID: NED986382133
Trans 2 Name: SMITH SYSTEMS TRANSPORTATION INC
TSDf EPA ID: INR000110197
Trans Name: STERICYCLE INC
TSDf Alt EPA ID: Not reported
TSDf Alt Name: Not reported
Waste Code Description: - Not reported
RCRA Code: U159
Meth Code: H141 - Storage, Bulking, And/Or Transfer Off Site--No Treatment/Reovery (H010-H129) Or (H131-H135)

Quantity Tons: 0.0015
Waste Quantity: 3
Quantity Unit: P
Additional Code 1: U154
Additional Code 2: D035
Additional Code 3: D018
Additional Code 4: D001
Additional Code 5: Not reported

Shipment Date: 20131219
Creation Date: 5/14/2014 22:15:13
Receipt Date: 20140109
Manifest ID: 006226728FLE
Trans EPA ID: MNS000110924
Trans Name: STERICYCLE SPECIALTY WASTE SOLUTIONS INC
Trans 2 EPA ID: NED986382133
Trans 2 Name: SMITH SYSTEMS TRANSPORTATION INC
TSDf EPA ID: INR000110197
Trans Name: STERICYCLE INC

Map ID
Direction
Distance
Elevation

MAP FINDINGS

Site

Database(s)

EDR ID Number
EPA ID Number

WALMART SUPERCENTER NO 5136 (Continued)

1014387332

TSDF Alt EPA ID: Not reported
TSDF Alt Name: Not reported
Waste Code Description: - Not reported
RCRA Code: D022
Meth Code: H141 - Storage, Bulking, And/Or Transfer Off Site--No Treatment/Reovery (H010-H129) Or (H131-H135)
Quantity Tons: 0.042
Waste Quantity: 84
Quantity Unit: P
Additional Code 1: D018
Additional Code 2: D005
Additional Code 3: D002
Additional Code 4: D001
Additional Code 5: Not reported

Shipment Date: 20131219
Creation Date: 5/14/2014 22:15:13
Receipt Date: 20140109
Manifest ID: 006226728FLE
Trans EPA ID: MNS000110924
Trans Name: STERICYCLE SPECIALTY WASTE SOLUTIONS INC
Trans 2 EPA ID: NED986382133
Trans 2 Name: SMITH SYSTEMS TRANSPORTATION INC
TSDF EPA ID: INR000110197
Trans Name: STERICYCLE INC
TSDF Alt EPA ID: Not reported
TSDF Alt Name: Not reported
Waste Code Description: - Not reported
RCRA Code: U159
Meth Code: H141 - Storage, Bulking, And/Or Transfer Off Site--No Treatment/Reovery (H010-H129) Or (H131-H135)

Quantity Tons: 0.007
Waste Quantity: 14
Quantity Unit: P
Additional Code 1: U154
Additional Code 2: D035
Additional Code 3: D018
Additional Code 4: D001
Additional Code 5: Not reported

Shipment Date: 20131219
Creation Date: 5/14/2014 22:15:13
Receipt Date: 20140109
Manifest ID: 006226728FLE
Trans EPA ID: MNS000110924
Trans Name: STERICYCLE SPECIALTY WASTE SOLUTIONS INC
Trans 2 EPA ID: NED986382133
Trans 2 Name: SMITH SYSTEMS TRANSPORTATION INC
TSDF EPA ID: INR000110197
Trans Name: STERICYCLE INC
TSDF Alt EPA ID: Not reported
TSDF Alt Name: Not reported
Waste Code Description: 214 - Unspecified solvent mixture
RCRA Code: D001
Meth Code: H141 - Storage, Bulking, And/Or Transfer Off Site--No Treatment/Reovery (H010-H129) Or (H131-H135)
Quantity Tons: 0.002

Map ID
Direction
Distance
Elevation

MAP FINDINGS

Site

Database(s)

EDR ID Number
EPA ID Number

WALMART SUPERCENTER NO 5136 (Continued)

1014387332

Waste Quantity:	4
Quantity Unit:	P
Additional Code 1:	Not reported
Additional Code 2:	Not reported
Additional Code 3:	Not reported
Additional Code 4:	Not reported
Additional Code 5:	Not reported
Shipment Date:	20131219
Creation Date:	5/14/2014 22:15:13
Receipt Date:	20140109
Manifest ID:	006226728FLE
Trans EPA ID:	MNS000110924
Trans Name:	STERICYCLE SPECIALTY WASTE SOLUTIONS INC
Trans 2 EPA ID:	NED986382133
Trans 2 Name:	SMITH SYSTEMS TRANSPORTATION INC
TSDf EPA ID:	INR000110197
Trans Name:	STERICYCLE INC
TSDf Alt EPA ID:	Not reported
TSDf Alt Name:	Not reported
Waste Code Description:	122 - Alkaline solution without metals (pH > 12.5
RCRA Code:	D002
Meth Code:	H141 - Storage, Bulking, And/Or Transfer Off Site--No Treatment/Reovery (H010-H129) Or (H131-H135)
Quantity Tons:	0.007
Waste Quantity:	14
Quantity Unit:	P
Additional Code 1:	Not reported
Additional Code 2:	Not reported
Additional Code 3:	Not reported
Additional Code 4:	Not reported
Additional Code 5:	Not reported
Shipment Date:	20131207
Creation Date:	5/20/2014 22:14:51
Receipt Date:	20131223
Manifest ID:	006292890FLE
Trans EPA ID:	MNS000110924
Trans Name:	STERICYCLE SPECIALTY WASTE SOLUTIONS INC
Trans 2 EPA ID:	NED986382133
Trans 2 Name:	SMITH SYSTEMS TRANSPORTATION INC
TSDf EPA ID:	INR000110197
Trans Name:	STERICYCLE INC
TSDf Alt EPA ID:	Not reported
TSDf Alt Name:	Not reported
Waste Code Description:	311 - Pharmaceutical waste
RCRA Code:	P001
Meth Code:	H141 - Storage, Bulking, And/Or Transfer Off Site--No Treatment/Reovery (H010-H129) Or (H131-H135)
Quantity Tons:	0.0005
Waste Quantity:	1
Quantity Unit:	P
Additional Code 1:	Not reported
Additional Code 2:	Not reported
Additional Code 3:	Not reported
Additional Code 4:	Not reported
Additional Code 5:	Not reported

Map ID
Direction
Distance
Elevation

MAP FINDINGS

Site

Database(s)

EDR ID Number
EPA ID Number

WALMART SUPERCENTER NO 5136 (Continued)

1014387332

Shipment Date: 20131207
Creation Date: 5/20/2014 22:14:51
Receipt Date: 20131223
Manifest ID: 006292890FLE
Trans EPA ID: MNS000110924
Trans Name: STERICYCLE SPECIALTY WASTE SOLUTIONS INC
Trans 2 EPA ID: NED986382133
Trans 2 Name: SMITH SYSTEMS TRANSPORTATION INC
TSDf EPA ID: INR000110197
Trans Name: STERICYCLE INC
TSDf Alt EPA ID: Not reported
TSDf Alt Name: Not reported
Waste Code Description: - Not reported
RCRA Code: D022
Meth Code: H141 - Storage, Bulking, And/Or Transfer Off Site--No Treatment/Reovery (H010-H129) Or (H131-H135)

Quantity Tons: 0.016
Waste Quantity: 32
Quantity Unit: P
Additional Code 1: D018
Additional Code 2: D005
Additional Code 3: D002
Additional Code 4: D001
Additional Code 5: Not reported

Additional Info:

Year: 2011
Gen EPA ID: CAR000208181

Shipment Date: 20111219
Creation Date: 3/13/2012 20:30:40
Receipt Date: 20111219
Manifest ID: 000048478DAT
Trans EPA ID: CAR000210617
Trans Name: 21ST CENTURY ENVIRONMENTAL MANAGEMENT OF CALIFORNIA LP
Trans 2 EPA ID: Not reported
Trans 2 Name: Not reported
TSDf EPA ID: CAD980884183
Trans Name: GENERAL ENVIRONMENTAL MGT LLC DBA PSC ENVIRONMENTAL SERVICES
TSDf Alt EPA ID: Not reported
TSDf Alt Name: Not reported
Waste Code Description: 352 - Other organic solids
RCRA Code: D039
Meth Code: H141 - Storage, Bulking, And/Or Transfer Off Site--No Treatment/Reovery (H010-H129) Or (H131-H135)

Quantity Tons: 0.0395
Waste Quantity: 79
Quantity Unit: P
Additional Code 1: D035
Additional Code 2: D022
Additional Code 3: D001
Additional Code 4: Not reported
Additional Code 5: Not reported

Shipment Date: 20111219
Creation Date: 3/13/2012 20:30:40
Receipt Date: 20111219

Map ID
Direction
Distance
Elevation

MAP FINDINGS

Site

Database(s)

EDR ID Number
EPA ID Number

WALMART SUPERCENTER NO 5136 (Continued)

1014387332

Manifest ID: 000048478DAT
Trans EPA ID: CAR000210617
Trans Name: 21ST CENTURY ENVIRONMENTAL MANAGEMENT OF CALIFORNIA LP
Trans 2 EPA ID: Not reported
Trans 2 Name: Not reported
TSDf EPA ID: CAD980884183
Trans Name: GENERAL ENVIRONMENTAL MGT LLC DBA PSC ENVIRONMENTAL SERVICES
TSDf Alt EPA ID: Not reported
TSDf Alt Name: Not reported
Waste Code Description: 331 - Off-specification, aged, or surplus organics
RCRA Code: U002
Meth Code: H141 - Storage, Bulking, And/Or Transfer Off Site--No Treatment/Reovery (H010-H129) Or (H131-H135)
Quantity Tons: 0.03
Waste Quantity: 60
Quantity Unit: P
Additional Code 1: D035
Additional Code 2: D018
Additional Code 3: D001
Additional Code 4: Not reported
Additional Code 5: Not reported
Shipment Date: 20111219
Creation Date: 3/13/2012 20:30:40
Receipt Date: 20111219
Manifest ID: 000048478DAT
Trans EPA ID: CAR000210617
Trans Name: 21ST CENTURY ENVIRONMENTAL MANAGEMENT OF CALIFORNIA LP
Trans 2 EPA ID: Not reported
Trans 2 Name: Not reported
TSDf EPA ID: CAD980884183
Trans Name: GENERAL ENVIRONMENTAL MGT LLC DBA PSC ENVIRONMENTAL SERVICES
TSDf Alt EPA ID: Not reported
TSDf Alt Name: Not reported
Waste Code Description: 331 - Off-specification, aged, or surplus organics
RCRA Code: D011
Meth Code: H141 - Storage, Bulking, And/Or Transfer Off Site--No Treatment/Reovery (H010-H129) Or (H131-H135)
Quantity Tons: 0.015
Waste Quantity: 30
Quantity Unit: P
Additional Code 1: D008
Additional Code 2: D007
Additional Code 3: D006
Additional Code 4: D005
Additional Code 5: Not reported
Shipment Date: 20111219
Creation Date: 3/13/2012 20:30:40
Receipt Date: 20111219
Manifest ID: 000048478DAT
Trans EPA ID: CAR000210617
Trans Name: 21ST CENTURY ENVIRONMENTAL MANAGEMENT OF CALIFORNIA LP
Trans 2 EPA ID: Not reported
Trans 2 Name: Not reported
TSDf EPA ID: CAD980884183
Trans Name: GENERAL ENVIRONMENTAL MGT LLC DBA PSC ENVIRONMENTAL SERVICES

Map ID
Direction
Distance
Elevation

MAP FINDINGS

Site

Database(s)

EDR ID Number
EPA ID Number

WALMART SUPERCENTER NO 5136 (Continued)

1014387332

TSDF Alt EPA ID: Not reported
TSDF Alt Name: Not reported
Waste Code Description: 122 - Alkaline solution without metals (pH > 12.5)
RCRA Code: D002
Meth Code: H141 - Storage, Bulking, And/Or Transfer Off Site--No Treatment/Reovery (H010-H129) Or (H131-H135)
Quantity Tons: 0.149
Waste Quantity: 298
Quantity Unit: P
Additional Code 1: Not reported
Additional Code 2: Not reported
Additional Code 3: Not reported
Additional Code 4: Not reported
Additional Code 5: Not reported

Shipment Date: 20111216
Creation Date: 5/24/2012 20:30:15
Receipt Date: 20120110
Manifest ID: 005071031FLE
Trans EPA ID: MNS000110924
Trans Name: STERICYCLE SPECIALTY WASTE SOLUTIONS INC
Trans 2 EPA ID: OKD981588791
Trans 2 Name: TRIAD TRANSPORT INC
TSDF EPA ID: OHD083377010
Trans Name: ENVIRONMENTAL ENTERPRISES INC
TSDF Alt EPA ID: Not reported
TSDF Alt Name: Not reported
Waste Code Description: - Not reported
RCRA Code: P001
Meth Code: H141 - Storage, Bulking, And/Or Transfer Off Site--No Treatment/Reovery (H010-H129) Or (H131-H135)

Quantity Tons: 0.0005
Waste Quantity: 1
Quantity Unit: P
Additional Code 1: Not reported
Additional Code 2: Not reported
Additional Code 3: Not reported
Additional Code 4: Not reported
Additional Code 5: Not reported

Shipment Date: 20111216
Creation Date: 5/24/2012 20:30:15
Receipt Date: 20120110
Manifest ID: 005071031FLE
Trans EPA ID: MNS000110924
Trans Name: STERICYCLE SPECIALTY WASTE SOLUTIONS INC
Trans 2 EPA ID: OKD981588791
Trans 2 Name: TRIAD TRANSPORT INC
TSDF EPA ID: OHD083377010
Trans Name: ENVIRONMENTAL ENTERPRISES INC
TSDF Alt EPA ID: Not reported
TSDF Alt Name: Not reported
Waste Code Description: - Not reported
RCRA Code: Not reported
Meth Code: - Not reported
Quantity Tons: 0.002
Waste Quantity: 4

Map ID
Direction
Distance
Elevation

MAP FINDINGS

Site

Database(s)

EDR ID Number
EPA ID Number

WALMART SUPERCENTER NO 5136 (Continued)

1014387332

Quantity Unit:	P
Additional Code 1:	Not reported
Additional Code 2:	Not reported
Additional Code 3:	Not reported
Additional Code 4:	Not reported
Additional Code 5:	Not reported
Shipment Date:	20111205
Creation Date:	Not reported
Receipt Date:	Not reported
Manifest ID:	000048224DAT
Trans EPA ID:	CAR000210617
Trans Name:	21ST CENTURY ENVIRONMENTAL MANAGEMENT OF CALIFORNIA LP
Trans 2 EPA ID:	Not reported
Trans 2 Name:	Not reported
TSDF EPA ID:	CAD980884183
Trans Name:	GENERAL ENVIRONMENTAL MGT LLC DBA PSC ENVIRONMENTAL SERVICES
TSDF Alt EPA ID:	Not reported
TSDF Alt Name:	Not reported
Waste Code Description:	- Not reported
RCRA Code:	Not reported
Meth Code:	H141 - Storage, Bulking, And/Or Transfer Off Site--No Treatment/Reovery (H010-H129) Or (H131-H135)
Quantity Tons:	Not reported
Waste Quantity:	Not reported
Quantity Unit:	Not reported
Additional Code 1:	Not reported
Additional Code 2:	Not reported
Additional Code 3:	Not reported
Additional Code 4:	Not reported
Additional Code 5:	Not reported
Shipment Date:	20111205
Creation Date:	Not reported
Receipt Date:	Not reported
Manifest ID:	000048224DAT
Trans EPA ID:	CAR000210617
Trans Name:	21ST CENTURY ENVIRONMENTAL MANAGEMENT OF CALIFORNIA LP
Trans 2 EPA ID:	Not reported
Trans 2 Name:	Not reported
TSDF EPA ID:	CAD980884183
Trans Name:	GENERAL ENVIRONMENTAL MGT LLC DBA PSC ENVIRONMENTAL SERVICES
TSDF Alt EPA ID:	Not reported
TSDF Alt Name:	Not reported
Waste Code Description:	- Not reported
RCRA Code:	Not reported
Meth Code:	H141 - Storage, Bulking, And/Or Transfer Off Site--No Treatment/Reovery (H010-H129) Or (H131-H135)
Quantity Tons:	Not reported
Waste Quantity:	Not reported
Quantity Unit:	Not reported
Additional Code 1:	Not reported
Additional Code 2:	Not reported
Additional Code 3:	Not reported
Additional Code 4:	Not reported
Additional Code 5:	Not reported

Map ID
Direction
Distance
Elevation

MAP FINDINGS

Site

Database(s)

EDR ID Number
EPA ID Number

WALMART SUPERCENTER NO 5136 (Continued)

1014387332

Shipment Date:	20111205
Creation Date:	Not reported
Receipt Date:	Not reported
Manifest ID:	000048224DAT
Trans EPA ID:	CAR000210617
Trans Name:	21ST CENTURY ENVIRONMENTAL MANAGEMENT OF CALIFORNIA LP
Trans 2 EPA ID:	Not reported
Trans 2 Name:	Not reported
TSDf EPA ID:	CAD980884183
Trans Name:	GENERAL ENVIRONMENTAL MGT LLC DBA PSC ENVIRONMENTAL SERVICES
TSDf Alt EPA ID:	Not reported
TSDf Alt Name:	Not reported
Waste Code Description:	- Not reported
RCRA Code:	Not reported
Meth Code:	H141 - Storage, Bulking, And/Or Transfer Off Site--No Treatment/Reovery (H010-H129) Or (H131-H135)
Quantity Tons:	Not reported
Waste Quantity:	Not reported
Quantity Unit:	Not reported
Additional Code 1:	Not reported
Additional Code 2:	Not reported
Additional Code 3:	Not reported
Additional Code 4:	Not reported
Additional Code 5:	Not reported
Shipment Date:	20111205
Creation Date:	Not reported
Receipt Date:	Not reported
Manifest ID:	000048224DAT
Trans EPA ID:	CAR000210617
Trans Name:	21ST CENTURY ENVIRONMENTAL MANAGEMENT OF CALIFORNIA LP
Trans 2 EPA ID:	Not reported
Trans 2 Name:	Not reported
TSDf EPA ID:	CAD980884183
Trans Name:	GENERAL ENVIRONMENTAL MGT LLC DBA PSC ENVIRONMENTAL SERVICES
TSDf Alt EPA ID:	Not reported
TSDf Alt Name:	Not reported
Waste Code Description:	- Not reported
RCRA Code:	Not reported
Meth Code:	H141 - Storage, Bulking, And/Or Transfer Off Site--No Treatment/Reovery (H010-H129) Or (H131-H135)
Quantity Tons:	Not reported
Waste Quantity:	Not reported
Quantity Unit:	Not reported
Additional Code 1:	Not reported
Additional Code 2:	Not reported
Additional Code 3:	Not reported
Additional Code 4:	Not reported
Additional Code 5:	Not reported
Additional Info:	
Year:	2014
Gen EPA ID:	CAR000208181
Shipment Date:	20141230
Creation Date:	3/19/2015 22:14:50
Receipt Date:	20150106

Map ID
Direction
Distance
Elevation

MAP FINDINGS

Site

Database(s)

EDR ID Number
EPA ID Number

WALMART SUPERCENTER NO 5136 (Continued)

1014387332

Manifest ID: 007294713FLE
Trans EPA ID: MNS000110924
Trans Name: STERICYCLE SPECIALTY WASTE SOLUTIONS INC
Trans 2 EPA ID: Not reported
Trans 2 Name: Not reported
TSDf EPA ID: CAD980884183
Trans Name: GENERAL ENVIRONMENTAL MGT LLC
TSDf Alt EPA ID: Not reported
TSDf Alt Name: Not reported
Waste Code Description: 791 - Liquids with pH < 2 792 Liquids with pH < 2 with metals
RCRA Code: U134
Meth Code: H141 - Storage, Bulking, And/Or Transfer Off Site--No Treatment/Reovery (H010-H129) Or (H131-H135)

Quantity Tons: 0.0045
Waste Quantity: 9
Quantity Unit: P
Additional Code 1: D002
Additional Code 2: Not reported
Additional Code 3: Not reported
Additional Code 4: Not reported
Additional Code 5: Not reported

Shipment Date: 20141230
Creation Date: 3/19/2015 22:14:50
Receipt Date: 20150106
Manifest ID: 007294713FLE
Trans EPA ID: MNS000110924
Trans Name: STERICYCLE SPECIALTY WASTE SOLUTIONS INC
Trans 2 EPA ID: Not reported
Trans 2 Name: Not reported
TSDf EPA ID: CAD980884183
Trans Name: GENERAL ENVIRONMENTAL MGT LLC
TSDf Alt EPA ID: Not reported
TSDf Alt Name: Not reported
Waste Code Description: 122 - Alkaline solution without metals (pH > 12.5)
RCRA Code: D002
Meth Code: H141 - Storage, Bulking, And/Or Transfer Off Site--No Treatment/Reovery (H010-H129) Or (H131-H135)

Quantity Tons: 0.0065
Waste Quantity: 13
Quantity Unit: P
Additional Code 1: Not reported
Additional Code 2: Not reported
Additional Code 3: Not reported
Additional Code 4: Not reported
Additional Code 5: Not reported

Shipment Date: 20141230
Creation Date: 3/19/2015 22:14:50
Receipt Date: 20150106
Manifest ID: 007294713FLE
Trans EPA ID: MNS000110924
Trans Name: STERICYCLE SPECIALTY WASTE SOLUTIONS INC
Trans 2 EPA ID: Not reported
Trans 2 Name: Not reported
TSDf EPA ID: CAD980884183
Trans Name: GENERAL ENVIRONMENTAL MGT LLC

Map ID
Direction
Distance
Elevation

MAP FINDINGS

Site

Database(s)

EDR ID Number
EPA ID Number

WALMART SUPERCENTER NO 5136 (Continued)

1014387332

TSDF Alt EPA ID: Not reported
TSDF Alt Name: Not reported
Waste Code Description: 331 - Off-specification, aged, or surplus organics
RCRA Code: U159
Meth Code: H141 - Storage, Bulking, And/Or Transfer Off Site--No Treatment/Reovery (H010-H129) Or (H131-H135)
Quantity Tons: 0.0055
Waste Quantity: 11
Quantity Unit: P
Additional Code 1: U154
Additional Code 2: D035
Additional Code 3: D018
Additional Code 4: D001
Additional Code 5: Not reported

Shipment Date: 20141230
Creation Date: Not reported
Receipt Date: Not reported
Manifest ID: 007294713FLE
Trans EPA ID: MNS000110924
Trans Name: STERICYCLE SPECIALTY WASTE SOLUTIONS INC
Trans 2 EPA ID: Not reported
Trans 2 Name: Not reported
TSDF EPA ID: CAD980884183
Trans Name: GENERAL ENVIRONMENTAL MGT LLC
TSDF Alt EPA ID: Not reported
TSDF Alt Name: Not reported
Waste Code Description: - Not reported
RCRA Code: Not reported
Meth Code: H141 - Storage, Bulking, And/Or Transfer Off Site--No Treatment/Reovery (H010-H129) Or (H131-H135)

Quantity Tons: 0.0005
Waste Quantity: 1
Quantity Unit: P
Additional Code 1: Not reported
Additional Code 2: Not reported
Additional Code 3: Not reported
Additional Code 4: Not reported
Additional Code 5: Not reported

Shipment Date: 20141230
Creation Date: 3/19/2015 22:14:50
Receipt Date: 20150106
Manifest ID: 007294713FLE
Trans EPA ID: MNS000110924
Trans Name: STERICYCLE SPECIALTY WASTE SOLUTIONS INC
Trans 2 EPA ID: Not reported
Trans 2 Name: Not reported
TSDF EPA ID: CAD980884183
Trans Name: GENERAL ENVIRONMENTAL MGT LLC
TSDF Alt EPA ID: Not reported
TSDF Alt Name: Not reported
Waste Code Description: 352 - Other organic solids
RCRA Code: D022
Meth Code: H141 - Storage, Bulking, And/Or Transfer Off Site--No Treatment/Reovery (H010-H129) Or (H131-H135)
Quantity Tons: 0.011

Map ID
Direction
Distance
Elevation

MAP FINDINGS

Site

Database(s)

EDR ID Number
EPA ID Number

WALMART SUPERCENTER NO 5136 (Continued)

1014387332

Waste Quantity:	22
Quantity Unit:	P
Additional Code 1:	D018
Additional Code 2:	D005
Additional Code 3:	D002
Additional Code 4:	D001
Additional Code 5:	Not reported
Shipment Date:	20141230
Creation Date:	Not reported
Receipt Date:	Not reported
Manifest ID:	007294713FLE
Trans EPA ID:	MNS000110924
Trans Name:	STERICYCLE SPECIALTY WASTE SOLUTIONS INC
Trans 2 EPA ID:	Not reported
Trans 2 Name:	Not reported
TSDf EPA ID:	CAD980884183
Trans Name:	GENERAL ENVIRONMENTAL MGT LLC
TSDf Alt EPA ID:	Not reported
TSDf Alt Name:	Not reported
Waste Code Description:	331 - Off-specification, aged, or surplus organics
RCRA Code:	Not reported
Meth Code:	H141 - Storage, Bulking, And/Or Transfer Off Site--No Treatment/Reovery (H010-H129) Or (H131-H135)
Quantity Tons:	0.036
Waste Quantity:	72
Quantity Unit:	P
Additional Code 1:	Not reported
Additional Code 2:	Not reported
Additional Code 3:	Not reported
Additional Code 4:	Not reported
Additional Code 5:	Not reported
Shipment Date:	20141230
Creation Date:	Not reported
Receipt Date:	Not reported
Manifest ID:	007294713FLE
Trans EPA ID:	MNS000110924
Trans Name:	STERICYCLE SPECIALTY WASTE SOLUTIONS INC
Trans 2 EPA ID:	Not reported
Trans 2 Name:	Not reported
TSDf EPA ID:	CAD980884183
Trans Name:	GENERAL ENVIRONMENTAL MGT LLC
TSDf Alt EPA ID:	Not reported
TSDf Alt Name:	Not reported
Waste Code Description:	- Not reported
RCRA Code:	Not reported
Meth Code:	H141 - Storage, Bulking, And/Or Transfer Off Site--No Treatment/Reovery (H010-H129) Or (H131-H135)
Quantity Tons:	0.0005
Waste Quantity:	1
Quantity Unit:	P
Additional Code 1:	Not reported
Additional Code 2:	Not reported
Additional Code 3:	Not reported
Additional Code 4:	Not reported
Additional Code 5:	Not reported

Map ID
Direction
Distance
Elevation

MAP FINDINGS

Site

Database(s)

EDR ID Number
EPA ID Number

WALMART SUPERCENTER NO 5136 (Continued)

1014387332

Shipment Date: 20141230
Creation Date: Not reported
Receipt Date: Not reported
Manifest ID: 007294713FLE
Trans EPA ID: MNS000110924
Trans Name: STERICYCLE SPECIALTY WASTE SOLUTIONS INC
Trans 2 EPA ID: Not reported
Trans 2 Name: Not reported
TSDf EPA ID: CAD980884183
Trans Name: GENERAL ENVIRONMENTAL MGT LLC
TSDf Alt EPA ID: Not reported
TSDf Alt Name: Not reported
Waste Code Description: 214 - Unspecified solvent mixture
RCRA Code: D001
Meth Code: H141 - Storage, Bulking, And/Or Transfer Off Site--No Treatment/Reovery (H010-H129) Or (H131-H135)

Quantity Tons: 0.001
Waste Quantity: 2
Quantity Unit: P
Additional Code 1: Not reported
Additional Code 2: Not reported
Additional Code 3: Not reported
Additional Code 4: Not reported
Additional Code 5: Not reported

Shipment Date: 20141230
Creation Date: Not reported
Receipt Date: Not reported
Manifest ID: 007294713FLE
Trans EPA ID: MNS000110924
Trans Name: STERICYCLE SPECIALTY WASTE SOLUTIONS INC
Trans 2 EPA ID: Not reported
Trans 2 Name: Not reported
TSDf EPA ID: CAD980884183
Trans Name: GENERAL ENVIRONMENTAL MGT LLC
TSDf Alt EPA ID: Not reported
TSDf Alt Name: Not reported
Waste Code Description: 331 - Off-specification, aged, or surplus organics
RCRA Code: Not reported
Meth Code: H141 - Storage, Bulking, And/Or Transfer Off Site--No Treatment/Reovery (H010-H129) Or (H131-H135)

Quantity Tons: 0.047
Waste Quantity: 94
Quantity Unit: P
Additional Code 1: Not reported
Additional Code 2: Not reported
Additional Code 3: Not reported
Additional Code 4: Not reported
Additional Code 5: Not reported

Shipment Date: 20141215
Creation Date: 2/6/2015 22:15:34
Receipt Date: 20141216
Manifest ID: 007346388FLE
Trans EPA ID: MNS000110924
Trans Name: STERICYCLE SPECIALTY WASTE SOLUTIONS INC
Trans 2 EPA ID: Not reported

Map ID
Direction
Distance
Elevation

MAP FINDINGS

Site

Database(s)

EDR ID Number
EPA ID Number

WALMART SUPERCENTER NO 5136 (Continued)

1014387332

Trans 2 Name: Not reported
TSDf EPA ID: CAD980884183
Trans Name: GENERAL ENVIRONMENTAL MGT LLC
TSDf Alt EPA ID: Not reported
TSDf Alt Name: Not reported
Waste Code Description: 331 - Off-specification, aged, or surplus organics
RCRA Code: Not reported
Meth Code: H141 - Storage, Bulking, And/Or Transfer Off Site--No Treatment/Reovery (H010-H129) Or (H131-H135)

Quantity Tons: 0.08
Waste Quantity: 160
Quantity Unit: P
Additional Code 1: Not reported
Additional Code 2: Not reported
Additional Code 3: Not reported
Additional Code 4: Not reported
Additional Code 5: Not reported

Additional Info:

Year: 2010
Gen EPA ID: CAR000208181

Shipment Date: 20101223
Creation Date: Not reported
Receipt Date: Not reported
Manifest ID: 000013588DAT
Trans EPA ID: NVD980895338
Trans Name: 21ST CENTURY ENVIRONMENTAL MANAGEMENT OF NEVADA LLC
Trans 2 EPA ID: Not reported
Trans 2 Name: Not reported
TSDf EPA ID: CAD980884183
Trans Name: GENERAL ENVIRONMENTAL MGT LLC DBA PSC ENVIRONMENTAL SERVICES
TSDf Alt EPA ID: Not reported
TSDf Alt Name: Not reported
Waste Code Description: - Not reported
RCRA Code: Not reported
Meth Code: H141 - Storage, Bulking, And/Or Transfer Off Site--No Treatment/Reovery (H010-H129) Or (H131-H135)

Quantity Tons: 0.0045
Waste Quantity: 9
Quantity Unit: P
Additional Code 1: Not reported
Additional Code 2: Not reported
Additional Code 3: Not reported
Additional Code 4: Not reported
Additional Code 5: Not reported

Shipment Date: 20101223
Creation Date: 2/19/2011 18:30:32
Receipt Date: 20101227
Manifest ID: 000013588DAT
Trans EPA ID: NVD980895338
Trans Name: 21ST CENTURY ENVIRONMENTAL MANAGEMENT OF NEVADA LLC
Trans 2 EPA ID: Not reported
Trans 2 Name: Not reported
TSDf EPA ID: CAD980884183
Trans Name: GENERAL ENVIRONMENTAL MGT LLC DBA PSC ENVIRONMENTAL SERVICES

Map ID
Direction
Distance
Elevation

MAP FINDINGS

Site

Database(s)

EDR ID Number
EPA ID Number

WALMART SUPERCENTER NO 5136 (Continued)

1014387332

TSDF Alt EPA ID:	Not reported
TSDF Alt Name:	Not reported
Waste Code Description:	352 - Other organic solids
RCRA Code:	D039
Meth Code:	H141 - Storage, Bulking, And/Or Transfer Off Site--No Treatment/Reovery (H010-H129) Or (H131-H135)
Quantity Tons:	0.0485
Waste Quantity:	97
Quantity Unit:	P
Additional Code 1:	D035
Additional Code 2:	D022
Additional Code 3:	D001
Additional Code 4:	Not reported
Additional Code 5:	Not reported
Shipment Date:	20101223
Creation Date:	Not reported
Receipt Date:	Not reported
Manifest ID:	000013588DAT
Trans EPA ID:	NVD980895338
Trans Name:	21ST CENTURY ENVIRONMENTAL MANAGEMENT OF NEVADA LLC
Trans 2 EPA ID:	Not reported
Trans 2 Name:	Not reported
TSDF EPA ID:	CAD980884183
Trans Name:	GENERAL ENVIRONMENTAL MGT LLC DBA PSC ENVIRONMENTAL SERVICES
TSDF Alt EPA ID:	Not reported
TSDF Alt Name:	Not reported
Waste Code Description:	- Not reported
RCRA Code:	Not reported
Meth Code:	H141 - Storage, Bulking, And/Or Transfer Off Site--No Treatment/Reovery (H010-H129) Or (H131-H135)
Quantity Tons:	0.0025
Waste Quantity:	5
Quantity Unit:	P
Additional Code 1:	Not reported
Additional Code 2:	Not reported
Additional Code 3:	Not reported
Additional Code 4:	Not reported
Additional Code 5:	Not reported
Shipment Date:	20101223
Creation Date:	Not reported
Receipt Date:	Not reported
Manifest ID:	000013588DAT
Trans EPA ID:	NVD980895338
Trans Name:	21ST CENTURY ENVIRONMENTAL MANAGEMENT OF NEVADA LLC
Trans 2 EPA ID:	Not reported
Trans 2 Name:	Not reported
TSDF EPA ID:	CAD980884183
Trans Name:	GENERAL ENVIRONMENTAL MGT LLC DBA PSC ENVIRONMENTAL SERVICES
TSDF Alt EPA ID:	Not reported
TSDF Alt Name:	Not reported
Waste Code Description:	- Not reported
RCRA Code:	Not reported
Meth Code:	H141 - Storage, Bulking, And/Or Transfer Off Site--No Treatment/Reovery (H010-H129) Or (H131-H135)
Quantity Tons:	Not reported

Map ID
Direction
Distance
Elevation

MAP FINDINGS

Site

Database(s)

EDR ID Number
EPA ID Number

WALMART SUPERCENTER NO 5136 (Continued)

1014387332

Waste Quantity:	Not reported
Quantity Unit:	Not reported
Additional Code 1:	Not reported
Additional Code 2:	Not reported
Additional Code 3:	Not reported
Additional Code 4:	Not reported
Additional Code 5:	Not reported
Shipment Date:	20101223
Creation Date:	Not reported
Receipt Date:	Not reported
Manifest ID:	000013588DAT
Trans EPA ID:	NVD980895338
Trans Name:	21ST CENTURY ENVIRONMENTAL MANAGEMENT OF NEVADA LLC
Trans 2 EPA ID:	Not reported
Trans 2 Name:	Not reported
TSDf EPA ID:	CAD980884183
Trans Name:	GENERAL ENVIRONMENTAL MGT LLC DBA PSC ENVIRONMENTAL SERVICES
TSDf Alt EPA ID:	Not reported
TSDf Alt Name:	Not reported
Waste Code Description:	- Not reported
RCRA Code:	Not reported
Meth Code:	H141 - Storage, Bulking, And/Or Transfer Off Site--No Treatment/Reovery (H010-H129) Or (H131-H135)
Quantity Tons:	Not reported
Waste Quantity:	Not reported
Quantity Unit:	Not reported
Additional Code 1:	Not reported
Additional Code 2:	Not reported
Additional Code 3:	Not reported
Additional Code 4:	Not reported
Additional Code 5:	Not reported
Shipment Date:	20101223
Creation Date:	Not reported
Receipt Date:	Not reported
Manifest ID:	000013588DAT
Trans EPA ID:	NVD980895338
Trans Name:	21ST CENTURY ENVIRONMENTAL MANAGEMENT OF NEVADA LLC
Trans 2 EPA ID:	Not reported
Trans 2 Name:	Not reported
TSDf EPA ID:	CAD980884183
Trans Name:	GENERAL ENVIRONMENTAL MGT LLC DBA PSC ENVIRONMENTAL SERVICES
TSDf Alt EPA ID:	Not reported
TSDf Alt Name:	Not reported
Waste Code Description:	- Not reported
RCRA Code:	Not reported
Meth Code:	H141 - Storage, Bulking, And/Or Transfer Off Site--No Treatment/Reovery (H010-H129) Or (H131-H135)
Quantity Tons:	Not reported
Waste Quantity:	Not reported
Quantity Unit:	Not reported
Additional Code 1:	Not reported
Additional Code 2:	Not reported
Additional Code 3:	Not reported
Additional Code 4:	Not reported
Additional Code 5:	Not reported

Map ID
Direction
Distance
Elevation

MAP FINDINGS

Site

Database(s)

EDR ID Number
EPA ID Number

WALMART SUPERCENTER NO 5136 (Continued)

1014387332

Shipment Date:	20101223
Creation Date:	Not reported
Receipt Date:	Not reported
Manifest ID:	000013588DAT
Trans EPA ID:	NVD980895338
Trans Name:	21ST CENTURY ENVIRONMENTAL MANAGEMENT OF NEVADA LLC
Trans 2 EPA ID:	Not reported
Trans 2 Name:	Not reported
TSDf EPA ID:	CAD980884183
Trans Name:	GENERAL ENVIRONMENTAL MGT LLC DBA PSC ENVIRONMENTAL SERVICES
TSDf Alt EPA ID:	Not reported
TSDf Alt Name:	Not reported
Waste Code Description:	- Not reported
RCRA Code:	Not reported
Meth Code:	H141 - Storage, Bulking, And/Or Transfer Off Site--No Treatment/Reovery (H010-H129) Or (H131-H135)
Quantity Tons:	Not reported
Waste Quantity:	Not reported
Quantity Unit:	Not reported
Additional Code 1:	Not reported
Additional Code 2:	Not reported
Additional Code 3:	Not reported
Additional Code 4:	Not reported
Additional Code 5:	Not reported
Shipment Date:	20101223
Creation Date:	Not reported
Receipt Date:	Not reported
Manifest ID:	000013588DAT
Trans EPA ID:	NVD980895338
Trans Name:	21ST CENTURY ENVIRONMENTAL MANAGEMENT OF NEVADA LLC
Trans 2 EPA ID:	Not reported
Trans 2 Name:	Not reported
TSDf EPA ID:	CAD980884183
Trans Name:	GENERAL ENVIRONMENTAL MGT LLC DBA PSC ENVIRONMENTAL SERVICES
TSDf Alt EPA ID:	Not reported
TSDf Alt Name:	Not reported
Waste Code Description:	214 - Unspecified solvent mixture
RCRA Code:	D001
Meth Code:	H141 - Storage, Bulking, And/Or Transfer Off Site--No Treatment/Reovery (H010-H129) Or (H131-H135)
Quantity Tons:	0.0005
Waste Quantity:	1
Quantity Unit:	P
Additional Code 1:	Not reported
Additional Code 2:	Not reported
Additional Code 3:	Not reported
Additional Code 4:	Not reported
Additional Code 5:	Not reported
Shipment Date:	20101223
Creation Date:	Not reported
Receipt Date:	Not reported
Manifest ID:	000013588DAT
Trans EPA ID:	NVD980895338
Trans Name:	21ST CENTURY ENVIRONMENTAL MANAGEMENT OF NEVADA LLC
Trans 2 EPA ID:	Not reported

Map ID
Direction
Distance
Elevation

MAP FINDINGS

Site

Database(s)

EDR ID Number
EPA ID Number

WALMART SUPERCENTER NO 5136 (Continued)

1014387332

Trans 2 Name:	Not reported
TSDf EPA ID:	CAD980884183
Trans Name:	GENERAL ENVIRONMENTAL MGT LLC DBA PSC ENVIRONMENTAL SERVICES
TSDf Alt EPA ID:	Not reported
TSDf Alt Name:	Not reported
Waste Code Description:	- Not reported
RCRA Code:	Not reported
Meth Code:	H141 - Storage, Bulking, And/Or Transfer Off Site--No Treatment/Reovery (H010-H129) Or (H131-H135)
Quantity Tons:	Not reported
Waste Quantity:	Not reported
Quantity Unit:	Not reported
Additional Code 1:	Not reported
Additional Code 2:	Not reported
Additional Code 3:	Not reported
Additional Code 4:	Not reported
Additional Code 5:	Not reported
Shipment Date:	20101223
Creation Date:	Not reported
Receipt Date:	Not reported
Manifest ID:	000013588DAT
Trans EPA ID:	NVD980895338
Trans Name:	21ST CENTURY ENVIRONMENTAL MANAGEMENT OF NEVADA LLC
Trans 2 EPA ID:	Not reported
Trans 2 Name:	Not reported
TSDf EPA ID:	CAD980884183
Trans Name:	GENERAL ENVIRONMENTAL MGT LLC DBA PSC ENVIRONMENTAL SERVICES
TSDf Alt EPA ID:	Not reported
TSDf Alt Name:	Not reported
Waste Code Description:	- Not reported
RCRA Code:	Not reported
Meth Code:	H141 - Storage, Bulking, And/Or Transfer Off Site--No Treatment/Reovery (H010-H129) Or (H131-H135)
Quantity Tons:	Not reported
Waste Quantity:	Not reported
Quantity Unit:	Not reported
Additional Code 1:	Not reported
Additional Code 2:	Not reported
Additional Code 3:	Not reported
Additional Code 4:	Not reported
Additional Code 5:	Not reported
Additional Info:	
Year:	2017
Gen EPA ID:	CAR000208181
Shipment Date:	20171227
Creation Date:	10/16/2018 18:31:31
Receipt Date:	20180123
Manifest ID:	008656582FLE
Trans EPA ID:	MNS000110924
Trans Name:	STERICYCLE SPECIALTY WASTE SOLUTIONS INC
Trans 2 EPA ID:	NED986382133
Trans 2 Name:	SMITH SYSTEMS TRANSPORTATION
TSDf EPA ID:	NVD980895338
Trans Name:	21ST CENTURY EMN LLC

Map ID
Direction
Distance
Elevation

MAP FINDINGS

Site

Database(s)

EDR ID Number
EPA ID Number

WALMART SUPERCENTER NO 5136 (Continued)

1014387332

TSDF Alt EPA ID: Not reported
TSDF Alt Name: Not reported
Waste Code Description: 331 - Off-specification, aged, or surplus organics
RCRA Code: U154
Meth Code: H141 - Storage, Bulking, And/Or Transfer Off Site--No Treatment/Reovery (H010-H129) Or (H131-H135)
Quantity Tons: 0.0065
Waste Quantity: 13
Quantity Unit: P
Additional Code 1: U002
Additional Code 2: D035
Additional Code 3: D018
Additional Code 4: D001
Additional Code 5: Not reported

Shipment Date: 20171227
Creation Date: 10/16/2018 18:31:31
Receipt Date: 20180123
Manifest ID: 008656582FLE
Trans EPA ID: MNS000110924
Trans Name: STERICYCLE SPECIALTY WASTE SOLUTIONS INC
Trans 2 EPA ID: NED986382133
Trans 2 Name: SMITH SYSTEMS TRANSPORTATION
TSDF EPA ID: NVD980895338
Trans Name: 21ST CENTURY EMN LLC
TSDF Alt EPA ID: Not reported
TSDF Alt Name: Not reported
Waste Code Description: 352 - Other organic solids
RCRA Code: D022
Meth Code: H141 - Storage, Bulking, And/Or Transfer Off Site--No Treatment/Reovery (H010-H129) Or (H131-H135)

Quantity Tons: 0.0395
Waste Quantity: 79
Quantity Unit: P
Additional Code 1: D018
Additional Code 2: D005
Additional Code 3: D002
Additional Code 4: D001
Additional Code 5: Not reported

Shipment Date: 20171227
Creation Date: 8/20/2018 18:30:18
Receipt Date: 20180112
Manifest ID: 008656581FLE
Trans EPA ID: MNS000110924
Trans Name: STERICYCLE SPECIALTY WASTE SOLUTIONS INC
Trans 2 EPA ID: Not reported
Trans 2 Name: Not reported
TSDF EPA ID: CAD980884183
Trans Name: GENERAL ENVIRONMENTAL MGT LLC
TSDF Alt EPA ID: Not reported
TSDF Alt Name: Not reported
Waste Code Description: 331 - Off-specification, aged, or surplus organics
RCRA Code: Not reported
Meth Code: H141 - Storage, Bulking, And/Or Transfer Off Site--No Treatment/Reovery (H010-H129) Or (H131-H135)
Quantity Tons: 0.0925

Map ID
Direction
Distance
Elevation

MAP FINDINGS

Site

Database(s)

EDR ID Number
EPA ID Number

WALMART SUPERCENTER NO 5136 (Continued)

1014387332

Waste Quantity:	185
Quantity Unit:	P
Additional Code 1:	Not reported
Additional Code 2:	Not reported
Additional Code 3:	Not reported
Additional Code 4:	Not reported
Additional Code 5:	Not reported
Shipment Date:	20171227
Creation Date:	8/20/2018 18:30:18
Receipt Date:	20180112
Manifest ID:	008656581FLE
Trans EPA ID:	MNS000110924
Trans Name:	STERICYCLE SPECIALTY WASTE SOLUTIONS INC
Trans 2 EPA ID:	Not reported
Trans 2 Name:	Not reported
TSDF EPA ID:	CAD980884183
Trans Name:	GENERAL ENVIRONMENTAL MGT LLC
TSDF Alt EPA ID:	Not reported
TSDF Alt Name:	Not reported
Waste Code Description:	331 - Off-specification, aged, or surplus organics
RCRA Code:	Not reported
Meth Code:	H141 - Storage, Bulking, And/Or Transfer Off Site--No Treatment/Reovery (H010-H129) Or (H131-H135)
Quantity Tons:	0.0455
Waste Quantity:	91
Quantity Unit:	P
Additional Code 1:	Not reported
Additional Code 2:	Not reported
Additional Code 3:	Not reported
Additional Code 4:	Not reported
Additional Code 5:	Not reported
Shipment Date:	20171214
Creation Date:	10/27/2018 18:30:26
Receipt Date:	20180117
Manifest ID:	008656508FLE
Trans EPA ID:	MNS000110924
Trans Name:	STERICYCLE SPECIALTY WASTE SOLUTIONS INC
Trans 2 EPA ID:	NED986382133
Trans 2 Name:	SMITH SYSTEMS TRANSPORTATION
TSDF EPA ID:	INR000110197
Trans Name:	STERICYCLE INC
TSDF Alt EPA ID:	Not reported
TSDF Alt Name:	Not reported
Waste Code Description:	311 - Pharmaceutical waste
RCRA Code:	U034
Meth Code:	H141 - Storage, Bulking, And/Or Transfer Off Site--No Treatment/Reovery (H010-H129) Or (H131-H135)
Quantity Tons:	0.0005
Waste Quantity:	1
Quantity Unit:	P
Additional Code 1:	Not reported
Additional Code 2:	Not reported
Additional Code 3:	Not reported
Additional Code 4:	Not reported
Additional Code 5:	Not reported

Map ID
Direction
Distance
Elevation

MAP FINDINGS

Site

Database(s)

EDR ID Number
EPA ID Number

WALMART SUPERCENTER NO 5136 (Continued)

1014387332

Shipment Date: 20171214
Creation Date: 11/5/2018 18:33:28
Receipt Date: 20180104
Manifest ID: 008656510FLE
Trans EPA ID: MNS000110924
Trans Name: STERICYCLE SPECIALTY WASTE SOLUTIONS INC
Trans 2 EPA ID: NED986382133
Trans 2 Name: SMITH SYSTEMS INC
TSDf EPA ID: NVD980895338
Trans Name: 21ST CENTURY EMN LLC
TSDf Alt EPA ID: Not reported
TSDf Alt Name: Not reported
Waste Code Description: 311 - Pharmaceutical waste
RCRA Code: U129
Meth Code: H141 - Storage, Bulking, And/Or Transfer Off Site--No Treatment/Reovery (H010-H129) Or (H131-H135)

Quantity Tons: 0.0015
Waste Quantity: 3
Quantity Unit: P
Additional Code 1: D024
Additional Code 2: D011
Additional Code 3: D010
Additional Code 4: D007
Additional Code 5: Not reported

Shipment Date: 20171214
Creation Date: 11/5/2018 18:33:28
Receipt Date: 20180104
Manifest ID: 008656510FLE
Trans EPA ID: MNS000110924
Trans Name: STERICYCLE SPECIALTY WASTE SOLUTIONS INC
Trans 2 EPA ID: NED986382133
Trans 2 Name: SMITH SYSTEMS INC
TSDf EPA ID: NVD980895338
Trans Name: 21ST CENTURY EMN LLC
TSDf Alt EPA ID: Not reported
TSDf Alt Name: Not reported
Waste Code Description: 122 - Alkaline solution without metals (pH > 12.5)
RCRA Code: D002
Meth Code: H121 - Neutralization Only

Quantity Tons: 0.008
Waste Quantity: 16
Quantity Unit: P
Additional Code 1: Not reported
Additional Code 2: Not reported
Additional Code 3: Not reported
Additional Code 4: Not reported
Additional Code 5: Not reported

Shipment Date: 20171214
Creation Date: 11/5/2018 18:33:28
Receipt Date: 20180104
Manifest ID: 008656510FLE
Trans EPA ID: MNS000110924
Trans Name: STERICYCLE SPECIALTY WASTE SOLUTIONS INC
Trans 2 EPA ID: NED986382133
Trans 2 Name: SMITH SYSTEMS INC

Map ID
Direction
Distance
Elevation

MAP FINDINGS

Site

Database(s)

EDR ID Number
EPA ID Number

WALMART SUPERCENTER NO 5136 (Continued)

1014387332

TSDF EPA ID:	NVD980895338
Trans Name:	21ST CENTURY EMN LLC
TSDF Alt EPA ID:	Not reported
TSDF Alt Name:	Not reported
Waste Code Description:	352 - Other organic solids
RCRA Code:	D022
Meth Code:	H141 - Storage, Bulking, And/Or Transfer Off Site--No Treatment/Reovery (H010-H129) Or (H131-H135)
Quantity Tons:	0.0425
Waste Quantity:	85
Quantity Unit:	P
Additional Code 1:	D018
Additional Code 2:	D005
Additional Code 3:	D002
Additional Code 4:	D001
Additional Code 5:	Not reported
Shipment Date:	20171214
Creation Date:	10/27/2018 18:30:26
Receipt Date:	20180117
Manifest ID:	008656508FLE
Trans EPA ID:	MNS000110924
Trans Name:	STERICYCLE SPECIALTY WASTE SOLUTIONS INC
Trans 2 EPA ID:	NED986382133
Trans 2 Name:	SMITH SYSTEMS TRANSPORTATION
TSDF EPA ID:	INR000110197
Trans Name:	STERICYCLE INC
TSDF Alt EPA ID:	Not reported
TSDF Alt Name:	Not reported
Waste Code Description:	311 - Pharmaceutical waste
RCRA Code:	U034
Meth Code:	H141 - Storage, Bulking, And/Or Transfer Off Site--No Treatment/Reovery (H010-H129) Or (H131-H135)
Quantity Tons:	0.0005
Waste Quantity:	1
Quantity Unit:	P
Additional Code 1:	Not reported
Additional Code 2:	Not reported
Additional Code 3:	Not reported
Additional Code 4:	Not reported
Additional Code 5:	Not reported
Shipment Date:	20171214
Creation Date:	8/3/2018 18:30:42
Receipt Date:	20171218
Manifest ID:	008656509FLE
Trans EPA ID:	MNS000110924
Trans Name:	STERICYCLE SPECIALTY WASTE SOLUTIONS INC
Trans 2 EPA ID:	Not reported
Trans 2 Name:	Not reported
TSDF EPA ID:	CAD980884183
Trans Name:	GENERAL ENVIRONMENTAL MGT LLC
TSDF Alt EPA ID:	Not reported
TSDF Alt Name:	Not reported
Waste Code Description:	331 - Off-specification, aged, or surplus organics
RCRA Code:	Not reported
Meth Code:	H141 - Storage, Bulking, And/Or Transfer Off Site--No

Map ID
Direction
Distance
Elevation

MAP FINDINGS

Site

Database(s)

EDR ID Number
EPA ID Number

WALMART SUPERCENTER NO 5136 (Continued)

1014387332

Treatment/Reovery (H010-H129) Or (H131-H135)
Quantity Tons: 0.048
Waste Quantity: 96
Quantity Unit: P
Additional Code 1: Not reported
Additional Code 2: Not reported
Additional Code 3: Not reported
Additional Code 4: Not reported
Additional Code 5: Not reported

Additional Info:

Year: 2012
Gen EPA ID: CAR000208181

Shipment Date: 20121228
Creation Date: Not reported
Receipt Date: Not reported
Manifest ID: 005501053FLE
Trans EPA ID: MNS000110924
Trans Name: STERICYCLE SPECIALTY WASTE SOLUTIONS INC
Trans 2 EPA ID: NED986382133
Trans 2 Name: SMITH SYSTEMS TRANSPORTATION INC
TSDf EPA ID: INR000110197
Trans Name: STERICYCLE INC
TSDf Alt EPA ID: Not reported
TSDf Alt Name: Not reported
Waste Code Description: 122 - Alkaline solution without metals (pH > 12.5)
RCRA Code: D002
Meth Code: H141 - Storage, Bulking, And/Or Transfer Off Site--No
Treatment/Reovery (H010-H129) Or (H131-H135)

Quantity Tons: 0.0055
Waste Quantity: 11
Quantity Unit: P
Additional Code 1: Not reported
Additional Code 2: Not reported
Additional Code 3: Not reported
Additional Code 4: Not reported
Additional Code 5: Not reported

Shipment Date: 20121228
Creation Date: 5/3/2013 22:15:23
Receipt Date: 20130110
Manifest ID: 005501053FLE
Trans EPA ID: MNS000110924
Trans Name: STERICYCLE SPECIALTY WASTE SOLUTIONS INC
Trans 2 EPA ID: NED986382133
Trans 2 Name: SMITH SYSTEMS TRANSPORTATION INC
TSDf EPA ID: INR000110197
Trans Name: STERICYCLE INC
TSDf Alt EPA ID: Not reported
TSDf Alt Name: Not reported
Waste Code Description: - Not reported
RCRA Code: Not reported
Meth Code: H141 - Storage, Bulking, And/Or Transfer Off Site--No
Treatment/Reovery (H010-H129) Or (H131-H135)

Quantity Tons: 0.0005
Waste Quantity: 1

Map ID
Direction
Distance
Elevation

MAP FINDINGS

Site

Database(s)

EDR ID Number
EPA ID Number

WALMART SUPERCENTER NO 5136 (Continued)

1014387332

Quantity Unit:	P
Additional Code 1:	Not reported
Additional Code 2:	Not reported
Additional Code 3:	Not reported
Additional Code 4:	Not reported
Additional Code 5:	Not reported
Shipment Date:	20121228
Creation Date:	Not reported
Receipt Date:	Not reported
Manifest ID:	005501053FLE
Trans EPA ID:	MNS000110924
Trans Name:	STERICYCLE SPECIALTY WASTE SOLUTIONS INC
Trans 2 EPA ID:	NED986382133
Trans 2 Name:	SMITH SYSTEMS TRANSPORTATION INC
TSDF EPA ID:	INR000110197
Trans Name:	STERICYCLE INC
TSDF Alt EPA ID:	Not reported
TSDF Alt Name:	Not reported
Waste Code Description:	- Not reported
RCRA Code:	U159
Meth Code:	H141 - Storage, Bulking, And/Or Transfer Off Site--No Treatment/Reovery (H010-H129) Or (H131-H135)
Quantity Tons:	0.003
Waste Quantity:	6
Quantity Unit:	P
Additional Code 1:	U154
Additional Code 2:	D035
Additional Code 3:	D018
Additional Code 4:	D001
Additional Code 5:	Not reported
Shipment Date:	20121228
Creation Date:	Not reported
Receipt Date:	Not reported
Manifest ID:	005501053FLE
Trans EPA ID:	MNS000110924
Trans Name:	STERICYCLE SPECIALTY WASTE SOLUTIONS INC
Trans 2 EPA ID:	NED986382133
Trans 2 Name:	SMITH SYSTEMS TRANSPORTATION INC
TSDF EPA ID:	INR000110197
Trans Name:	STERICYCLE INC
TSDF Alt EPA ID:	Not reported
TSDF Alt Name:	Not reported
Waste Code Description:	- Not reported
RCRA Code:	D022
Meth Code:	H141 - Storage, Bulking, And/Or Transfer Off Site--No Treatment/Reovery (H010-H129) Or (H131-H135)
Quantity Tons:	0.0145
Waste Quantity:	29
Quantity Unit:	P
Additional Code 1:	D018
Additional Code 2:	D005
Additional Code 3:	D002
Additional Code 4:	D001
Additional Code 5:	Not reported

Map ID
Direction
Distance
Elevation

MAP FINDINGS

Site

Database(s)

EDR ID Number
EPA ID Number

WALMART SUPERCENTER NO 5136 (Continued)

1014387332

Shipment Date: 20121228
Creation Date: Not reported
Receipt Date: Not reported
Manifest ID: 005501053FLE
Trans EPA ID: MNS000110924
Trans Name: STERICYCLE SPECIALTY WASTE SOLUTIONS INC
Trans 2 EPA ID: NED986382133
Trans 2 Name: SMITH SYSTEMS TRANSPORTATION INC
TSDf EPA ID: INR000110197
Trans Name: STERICYCLE INC
TSDf Alt EPA ID: Not reported
TSDf Alt Name: Not reported
Waste Code Description: - Not reported
RCRA Code: D026
Meth Code: H141 - Storage, Bulking, And/Or Transfer Off Site--No Treatment/Reovery (H010-H129) Or (H131-H135)

Quantity Tons: 0.006
Waste Quantity: 12
Quantity Unit: P
Additional Code 1: D008
Additional Code 2: D007
Additional Code 3: D006
Additional Code 4: D005
Additional Code 5: Not reported

Shipment Date: 20121228
Creation Date: Not reported
Receipt Date: Not reported
Manifest ID: 005501053FLE
Trans EPA ID: MNS000110924
Trans Name: STERICYCLE SPECIALTY WASTE SOLUTIONS INC
Trans 2 EPA ID: NED986382133
Trans 2 Name: SMITH SYSTEMS TRANSPORTATION INC
TSDf EPA ID: INR000110197
Trans Name: STERICYCLE INC
TSDf Alt EPA ID: Not reported
TSDf Alt Name: Not reported
Waste Code Description: 331 - Off-specification, aged, or surplus organics
RCRA Code: Not reported
Meth Code: - Not reported
Quantity Tons: 0.045
Waste Quantity: 90
Quantity Unit: P
Additional Code 1: Not reported
Additional Code 2: Not reported
Additional Code 3: Not reported
Additional Code 4: Not reported
Additional Code 5: Not reported

Shipment Date: 20121228
Creation Date: 5/3/2013 22:15:23
Receipt Date: 20130110
Manifest ID: 005501053FLE
Trans EPA ID: MNS000110924
Trans Name: STERICYCLE SPECIALTY WASTE SOLUTIONS INC
Trans 2 EPA ID: NED986382133
Trans 2 Name: SMITH SYSTEMS TRANSPORTATION INC

Map ID
Direction
Distance
Elevation

MAP FINDINGS

Site

Database(s)

EDR ID Number
EPA ID Number

WALMART SUPERCENTER NO 5136 (Continued)

1014387332

TSDF EPA ID: INR000110197
Trans Name: STERICYCLE INC
TSDF Alt EPA ID: Not reported
TSDF Alt Name: Not reported
Waste Code Description: - Not reported
RCRA Code: Not reported
Meth Code: H141 - Storage, Bulking, And/Or Transfer Off Site--No Treatment/Reovery (H010-H129) Or (H131-H135)

Quantity Tons: 0.001
Waste Quantity: 2
Quantity Unit: P
Additional Code 1: Not reported
Additional Code 2: Not reported
Additional Code 3: Not reported
Additional Code 4: Not reported
Additional Code 5: Not reported

Shipment Date: 20121228
Creation Date: 5/3/2013 22:15:23
Receipt Date: 20130110
Manifest ID: 005501053FLE
Trans EPA ID: MNS000110924
Trans Name: STERICYCLE SPECIALTY WASTE SOLUTIONS INC
Trans 2 EPA ID: NED986382133
Trans 2 Name: SMITH SYSTEMS TRANSPORTATION INC
TSDF EPA ID: INR000110197
Trans Name: STERICYCLE INC
TSDF Alt EPA ID: Not reported
TSDF Alt Name: Not reported
Waste Code Description: - Not reported
RCRA Code: Not reported
Meth Code: H141 - Storage, Bulking, And/Or Transfer Off Site--No Treatment/Reovery (H010-H129) Or (H131-H135)

Quantity Tons: 0.0005
Waste Quantity: 1
Quantity Unit: P
Additional Code 1: Not reported
Additional Code 2: Not reported
Additional Code 3: Not reported
Additional Code 4: Not reported
Additional Code 5: Not reported

Shipment Date: 20121228
Creation Date: 5/3/2013 22:15:23
Receipt Date: 20130110
Manifest ID: 005501053FLE
Trans EPA ID: MNS000110924
Trans Name: STERICYCLE SPECIALTY WASTE SOLUTIONS INC
Trans 2 EPA ID: NED986382133
Trans 2 Name: SMITH SYSTEMS TRANSPORTATION INC
TSDF EPA ID: INR000110197
Trans Name: STERICYCLE INC
TSDF Alt EPA ID: Not reported
TSDF Alt Name: Not reported
Waste Code Description: 791 - Liquids with pH < 2 792 Liquids with pH < 2 with metals
RCRA Code: D008
Meth Code: H141 - Storage, Bulking, And/Or Transfer Off Site--No

Map ID
Direction
Distance
Elevation

MAP FINDINGS

Site

Database(s)

EDR ID Number
EPA ID Number

WALMART SUPERCENTER NO 5136 (Continued)

1014387332

Quantity Tons:	Treatment/Reovery (H010-H129) Or (H131-H135)
Waste Quantity:	0.0015
Quantity Unit:	3
Additional Code 1:	P
Additional Code 2:	D002
Additional Code 3:	Not reported
Additional Code 4:	Not reported
Additional Code 5:	Not reported
Shipment Date:	20121228
Creation Date:	Not reported
Receipt Date:	Not reported
Manifest ID:	005501053FLE
Trans EPA ID:	MNS000110924
Trans Name:	STERICYCLE SPECIALTY WASTE SOLUTIONS INC
Trans 2 EPA ID:	NED986382133
Trans 2 Name:	SMITH SYSTEMS TRANSPORTATION INC
TSDf EPA ID:	INR000110197
Trans Name:	STERICYCLE INC
TSDf Alt EPA ID:	Not reported
TSDf Alt Name:	Not reported
Waste Code Description:	331 - Off-specification, aged, or surplus organics
RCRA Code:	Not reported
Meth Code:	- Not reported
Quantity Tons:	0.006
Waste Quantity:	12
Quantity Unit:	P
Additional Code 1:	Not reported
Additional Code 2:	Not reported
Additional Code 3:	Not reported
Additional Code 4:	Not reported
Additional Code 5:	Not reported
Additional Info:	
Year:	2015
Gen EPA ID:	CAR000208181
Shipment Date:	20151230
Creation Date:	Not reported
Receipt Date:	Not reported
Manifest ID:	007209676FLE
Trans EPA ID:	MNS000110924
Trans Name:	STERICYCLE SPECIALTY WASTE SOLUTIONS INC
Trans 2 EPA ID:	Not reported
Trans 2 Name:	Not reported
TSDf EPA ID:	CAD980884183
Trans Name:	GENERAL ENVIRONMENTAL MGT LLC
TSDf Alt EPA ID:	Not reported
TSDf Alt Name:	Not reported
Waste Code Description:	331 - Off-specification, aged, or surplus organics
RCRA Code:	Not reported
Meth Code:	H141 - Storage, Bulking, And/Or Transfer Off Site--No Treatment/Reovery (H010-H129) Or (H131-H135)
Quantity Tons:	0.0975
Waste Quantity:	195
Quantity Unit:	P

Map ID
Direction
Distance
Elevation

MAP FINDINGS

Site

Database(s)

EDR ID Number
EPA ID Number

WALMART SUPERCENTER NO 5136 (Continued)

1014387332

Additional Code 1: Not reported
Additional Code 2: Not reported
Additional Code 3: Not reported
Additional Code 4: Not reported
Additional Code 5: Not reported

Shipment Date: 20151230
Creation Date: Not reported
Receipt Date: Not reported
Manifest ID: 007209676FLE
Trans EPA ID: MNS000110924
Trans Name: STERICYCLE SPECIALTY WASTE SOLUTIONS INC
Trans 2 EPA ID: Not reported
Trans 2 Name: Not reported
TSDf EPA ID: CAD980884183
Trans Name: GENERAL ENVIRONMENTAL MGT LLC
TSDf Alt EPA ID: Not reported
TSDf Alt Name: Not reported
Waste Code Description: 214 - Unspecified solvent mixture
RCRA Code: D001
Meth Code: H141 - Storage, Bulking, And/Or Transfer Off Site--No Treatment/Reovery (H010-H129) Or (H131-H135)

Quantity Tons: 0.0005
Waste Quantity: 1
Quantity Unit: P
Additional Code 1: Not reported
Additional Code 2: Not reported
Additional Code 3: Not reported
Additional Code 4: Not reported
Additional Code 5: Not reported

Shipment Date: 20151230
Creation Date: Not reported
Receipt Date: Not reported
Manifest ID: 007209676FLE
Trans EPA ID: MNS000110924
Trans Name: STERICYCLE SPECIALTY WASTE SOLUTIONS INC
Trans 2 EPA ID: Not reported
Trans 2 Name: Not reported
TSDf EPA ID: CAD980884183
Trans Name: GENERAL ENVIRONMENTAL MGT LLC
TSDf Alt EPA ID: Not reported
TSDf Alt Name: Not reported
Waste Code Description: - Not reported
RCRA Code: Not reported
Meth Code: H141 - Storage, Bulking, And/Or Transfer Off Site--No Treatment/Reovery (H010-H129) Or (H131-H135)

Quantity Tons: 0.0025
Waste Quantity: 5
Quantity Unit: P
Additional Code 1: Not reported
Additional Code 2: Not reported
Additional Code 3: Not reported
Additional Code 4: Not reported
Additional Code 5: Not reported

Shipment Date: 20151230

Map ID
Direction
Distance
Elevation

MAP FINDINGS

Site

Database(s)

EDR ID Number
EPA ID Number

WALMART SUPERCENTER NO 5136 (Continued)

1014387332

Creation Date:	Not reported
Receipt Date:	Not reported
Manifest ID:	007209676FLE
Trans EPA ID:	MNS000110924
Trans Name:	STERICYCLE SPECIALTY WASTE SOLUTIONS INC
Trans 2 EPA ID:	Not reported
Trans 2 Name:	Not reported
TSDf EPA ID:	CAD980884183
Trans Name:	GENERAL ENVIRONMENTAL MGT LLC
TSDf Alt EPA ID:	Not reported
TSDf Alt Name:	Not reported
Waste Code Description:	181 - Other inorganic solid waste Organics
RCRA Code:	Not reported
Meth Code:	H141 - Storage, Bulking, And/Or Transfer Off Site--No Treatment/Reovery (H010-H129) Or (H131-H135)
Quantity Tons:	0.0005
Waste Quantity:	1
Quantity Unit:	P
Additional Code 1:	Not reported
Additional Code 2:	Not reported
Additional Code 3:	Not reported
Additional Code 4:	Not reported
Additional Code 5:	Not reported
Shipment Date:	20151230
Creation Date:	Not reported
Receipt Date:	Not reported
Manifest ID:	007209676FLE
Trans EPA ID:	MNS000110924
Trans Name:	STERICYCLE SPECIALTY WASTE SOLUTIONS INC
Trans 2 EPA ID:	Not reported
Trans 2 Name:	Not reported
TSDf EPA ID:	CAD980884183
Trans Name:	GENERAL ENVIRONMENTAL MGT LLC
TSDf Alt EPA ID:	Not reported
TSDf Alt Name:	Not reported
Waste Code Description:	181 - Other inorganic solid waste Organics
RCRA Code:	Not reported
Meth Code:	H141 - Storage, Bulking, And/Or Transfer Off Site--No Treatment/Reovery (H010-H129) Or (H131-H135)
Quantity Tons:	0.0015
Waste Quantity:	3
Quantity Unit:	P
Additional Code 1:	Not reported
Additional Code 2:	Not reported
Additional Code 3:	Not reported
Additional Code 4:	Not reported
Additional Code 5:	Not reported
Shipment Date:	20151230
Creation Date:	3/25/2016 22:15:42
Receipt Date:	20160106
Manifest ID:	007209676FLE
Trans EPA ID:	MNS000110924
Trans Name:	STERICYCLE SPECIALTY WASTE SOLUTIONS INC
Trans 2 EPA ID:	Not reported
Trans 2 Name:	Not reported

Map ID
Direction
Distance
Elevation

MAP FINDINGS

Site

Database(s)

EDR ID Number
EPA ID Number

WALMART SUPERCENTER NO 5136 (Continued)

1014387332

TSDF EPA ID: CAD980884183
Trans Name: GENERAL ENVIRONMENTAL MGT LLC
TSDF Alt EPA ID: Not reported
TSDF Alt Name: Not reported
Waste Code Description: 141 - Off-specification, aged, or surplus inorganics
RCRA Code: D001
Meth Code: H141 - Storage, Bulking, And/Or Transfer Off Site--No Treatment/Reovery (H010-H129) Or (H131-H135)

Quantity Tons: 0.001
Waste Quantity: 2
Quantity Unit: P
Additional Code 1: Not reported
Additional Code 2: Not reported
Additional Code 3: Not reported
Additional Code 4: Not reported
Additional Code 5: Not reported

Shipment Date: 20151230
Creation Date: 3/25/2016 22:15:42
Receipt Date: 20160106
Manifest ID: 007209676FLE
Trans EPA ID: MNS000110924
Trans Name: STERICYCLE SPECIALTY WASTE SOLUTIONS INC
Trans 2 EPA ID: Not reported
Trans 2 Name: Not reported
TSDF EPA ID: CAD980884183
Trans Name: GENERAL ENVIRONMENTAL MGT LLC
TSDF Alt EPA ID: Not reported
TSDF Alt Name: Not reported
Waste Code Description: 352 - Other organic solids
RCRA Code: D022
Meth Code: H141 - Storage, Bulking, And/Or Transfer Off Site--No Treatment/Reovery (H010-H129) Or (H131-H135)

Quantity Tons: 0.035
Waste Quantity: 70
Quantity Unit: P
Additional Code 1: D018
Additional Code 2: D005
Additional Code 3: D002
Additional Code 4: D001
Additional Code 5: Not reported

Shipment Date: 20151230
Creation Date: 3/25/2016 22:15:42
Receipt Date: 20160106
Manifest ID: 007209676FLE
Trans EPA ID: MNS000110924
Trans Name: STERICYCLE SPECIALTY WASTE SOLUTIONS INC
Trans 2 EPA ID: Not reported
Trans 2 Name: Not reported
TSDF EPA ID: CAD980884183
Trans Name: GENERAL ENVIRONMENTAL MGT LLC
TSDF Alt EPA ID: Not reported
TSDF Alt Name: Not reported
Waste Code Description: 331 - Off-specification, aged, or surplus organics
RCRA Code: U159
Meth Code: H141 - Storage, Bulking, And/Or Transfer Off Site--No

Map ID
Direction
Distance
Elevation

MAP FINDINGS

Site

Database(s)

EDR ID Number
EPA ID Number

WALMART SUPERCENTER NO 5136 (Continued)

1014387332

	Treatment/Reovery (H010-H129) Or (H131-H135)
Quantity Tons:	0.02
Waste Quantity:	40
Quantity Unit:	P
Additional Code 1:	U154
Additional Code 2:	D035
Additional Code 3:	D018
Additional Code 4:	D001
Additional Code 5:	Not reported
Shipment Date:	20151230
Creation Date:	3/25/2016 22:15:42
Receipt Date:	20160106
Manifest ID:	007209676FLE
Trans EPA ID:	MNS000110924
Trans Name:	STERICYCLE SPECIALTY WASTE SOLUTIONS INC
Trans 2 EPA ID:	Not reported
Trans 2 Name:	Not reported
TSDf EPA ID:	CAD980884183
Trans Name:	GENERAL ENVIRONMENTAL MGT LLC
TSDf Alt EPA ID:	Not reported
TSDf Alt Name:	Not reported
Waste Code Description:	- Not reported
RCRA Code:	Not reported
Meth Code:	H141 - Storage, Bulking, And/Or Transfer Off Site--No Treatment/Reovery (H010-H129) Or (H131-H135)
Quantity Tons:	0.002
Waste Quantity:	4
Quantity Unit:	P
Additional Code 1:	Not reported
Additional Code 2:	Not reported
Additional Code 3:	Not reported
Additional Code 4:	Not reported
Additional Code 5:	Not reported
Shipment Date:	20151201
Creation Date:	3/2/2016 22:15:14
Receipt Date:	20151217
Manifest ID:	008654801FLE
Trans EPA ID:	MNS000110924
Trans Name:	STERICYCLE SPECIALTY WASTE SOLUTIONS INC
Trans 2 EPA ID:	CAR000210617
Trans 2 Name:	21ST CENTURY ENVIRONMENTAL MANAGEMENT OF CA L/P
TSDf EPA ID:	CAD980884183
Trans Name:	GENERAL ENVIRONMENTAL MGT LLC
TSDf Alt EPA ID:	Not reported
TSDf Alt Name:	Not reported
Waste Code Description:	122 - Alkaline solution without metals (pH > 12.5)
RCRA Code:	D002
Meth Code:	H141 - Storage, Bulking, And/Or Transfer Off Site--No Treatment/Reovery (H010-H129) Or (H131-H135)
Quantity Tons:	0.0175
Waste Quantity:	35
Quantity Unit:	P
Additional Code 1:	Not reported
Additional Code 2:	Not reported
Additional Code 3:	Not reported

Map ID
Direction
Distance
Elevation

MAP FINDINGS

Site

Database(s)

EDR ID Number
EPA ID Number

WALMART SUPERCENTER NO 5136 (Continued)

1014387332

Additional Code 4: Not reported
Additional Code 5: Not reported

Additional Info:

Year: 2016
Gen EPA ID: CAR000208181

Shipment Date: 20151230
Creation Date: 3/25/2016 22:15:42
Receipt Date: 20160106
Manifest ID: 007209676FLE
Trans EPA ID: MNS000110924
Trans Name: STERICYCLE SPECIALTY WASTE SOLUTIONS INC
Trans 2 EPA ID: Not reported
Trans 2 Name: Not reported
TSDf EPA ID: CAD980884183
Trans Name: GENERAL ENVIRONMENTAL MGT LLC
TSDf Alt EPA ID: Not reported
TSDf Alt Name: Not reported
Waste Code Description: 141 - Off-specification, aged, or surplus inorganics
RCRA Code: D001
Meth Code: H141 - Storage, Bulking, And/Or Transfer Off Site--No Treatment/Reovery (H010-H129) Or (H131-H135)

Quantity Tons: 0.001
Waste Quantity: 2
Quantity Unit: P
Additional Code 1: Not reported
Additional Code 2: Not reported
Additional Code 3: Not reported
Additional Code 4: Not reported
Additional Code 5: Not reported

Shipment Date: 20151230
Creation Date: 3/25/2016 22:15:42
Receipt Date: 20160106
Manifest ID: 007209676FLE
Trans EPA ID: MNS000110924
Trans Name: STERICYCLE SPECIALTY WASTE SOLUTIONS INC
Trans 2 EPA ID: Not reported
Trans 2 Name: Not reported
TSDf EPA ID: CAD980884183
Trans Name: GENERAL ENVIRONMENTAL MGT LLC
TSDf Alt EPA ID: Not reported
TSDf Alt Name: Not reported
Waste Code Description: 352 - Other organic solids
RCRA Code: D022
Meth Code: H141 - Storage, Bulking, And/Or Transfer Off Site--No Treatment/Reovery (H010-H129) Or (H131-H135)

Quantity Tons: 0.035
Waste Quantity: 70
Quantity Unit: P
Additional Code 1: D018
Additional Code 2: D005
Additional Code 3: D002
Additional Code 4: D001
Additional Code 5: Not reported

Map ID
Direction
Distance
Elevation

MAP FINDINGS

Site

Database(s)

EDR ID Number
EPA ID Number

WALMART SUPERCENTER NO 5136 (Continued)

1014387332

Shipment Date: 20151230
Creation Date: 3/25/2016 22:15:42
Receipt Date: 20160106
Manifest ID: 007209676FLE
Trans EPA ID: MNS000110924
Trans Name: STERICYCLE SPECIALTY WASTE SOLUTIONS INC
Trans 2 EPA ID: Not reported
Trans 2 Name: Not reported
TSDf EPA ID: CAD980884183
Trans Name: GENERAL ENVIRONMENTAL MGT LLC
TSDf Alt EPA ID: Not reported
TSDf Alt Name: Not reported
Waste Code Description: 331 - Off-specification, aged, or surplus organics
RCRA Code: U159
Meth Code: H141 - Storage, Bulking, And/Or Transfer Off Site--No Treatment/Reovery (H010-H129) Or (H131-H135)

Quantity Tons: 0.02
Waste Quantity: 40
Quantity Unit: P
Additional Code 1: U154
Additional Code 2: D035
Additional Code 3: D018
Additional Code 4: D001
Additional Code 5: Not reported

Shipment Date: 20151230
Creation Date: 3/25/2016 22:15:42
Receipt Date: 20160106
Manifest ID: 007209676FLE
Trans EPA ID: MNS000110924
Trans Name: STERICYCLE SPECIALTY WASTE SOLUTIONS INC
Trans 2 EPA ID: Not reported
Trans 2 Name: Not reported
TSDf EPA ID: CAD980884183
Trans Name: GENERAL ENVIRONMENTAL MGT LLC
TSDf Alt EPA ID: Not reported
TSDf Alt Name: Not reported
Waste Code Description: - Not reported
RCRA Code: Not reported
Meth Code: H141 - Storage, Bulking, And/Or Transfer Off Site--No Treatment/Reovery (H010-H129) Or (H131-H135)

Quantity Tons: 0.002
Waste Quantity: 4
Quantity Unit: P
Additional Code 1: Not reported
Additional Code 2: Not reported
Additional Code 3: Not reported
Additional Code 4: Not reported
Additional Code 5: Not reported

Shipment Date: 20151230
Creation Date: Not reported
Receipt Date: Not reported
Manifest ID: 007209676FLE
Trans EPA ID: MNS000110924
Trans Name: STERICYCLE SPECIALTY WASTE SOLUTIONS INC
Trans 2 EPA ID: Not reported

Map ID
Direction
Distance
Elevation

MAP FINDINGS

Site

Database(s)

EDR ID Number
EPA ID Number

WALMART SUPERCENTER NO 5136 (Continued)

1014387332

Trans 2 Name:	Not reported
TSDf EPA ID:	CAD980884183
Trans Name:	GENERAL ENVIRONMENTAL MGT LLC
TSDf Alt EPA ID:	Not reported
TSDf Alt Name:	Not reported
Waste Code Description:	- Not reported
RCRA Code:	Not reported
Meth Code:	H141 - Storage, Bulking, And/Or Transfer Off Site--No Treatment/Reovery (H010-H129) Or (H131-H135)
Quantity Tons:	0.0025
Waste Quantity:	5
Quantity Unit:	P
Additional Code 1:	Not reported
Additional Code 2:	Not reported
Additional Code 3:	Not reported
Additional Code 4:	Not reported
Additional Code 5:	Not reported
Shipment Date:	20151230
Creation Date:	Not reported
Receipt Date:	Not reported
Manifest ID:	007209676FLE
Trans EPA ID:	MNS000110924
Trans Name:	STERICYCLE SPECIALTY WASTE SOLUTIONS INC
Trans 2 EPA ID:	Not reported
Trans 2 Name:	Not reported
TSDf EPA ID:	CAD980884183
Trans Name:	GENERAL ENVIRONMENTAL MGT LLC
TSDf Alt EPA ID:	Not reported
TSDf Alt Name:	Not reported
Waste Code Description:	331 - Off-specification, aged, or surplus organics
RCRA Code:	Not reported
Meth Code:	H141 - Storage, Bulking, And/Or Transfer Off Site--No Treatment/Reovery (H010-H129) Or (H131-H135)
Quantity Tons:	0.0975
Waste Quantity:	195
Quantity Unit:	P
Additional Code 1:	Not reported
Additional Code 2:	Not reported
Additional Code 3:	Not reported
Additional Code 4:	Not reported
Additional Code 5:	Not reported
Shipment Date:	20151230
Creation Date:	Not reported
Receipt Date:	Not reported
Manifest ID:	007209676FLE
Trans EPA ID:	MNS000110924
Trans Name:	STERICYCLE SPECIALTY WASTE SOLUTIONS INC
Trans 2 EPA ID:	Not reported
Trans 2 Name:	Not reported
TSDf EPA ID:	CAD980884183
Trans Name:	GENERAL ENVIRONMENTAL MGT LLC
TSDf Alt EPA ID:	Not reported
TSDf Alt Name:	Not reported
Waste Code Description:	214 - Unspecified solvent mixture
RCRA Code:	D001

Map ID
Direction
Distance
Elevation

MAP FINDINGS

Site

Database(s)

EDR ID Number
EPA ID Number

WALMART SUPERCENTER NO 5136 (Continued)

1014387332

Meth Code: H141 - Storage, Bulking, And/Or Transfer Off Site--No Treatment/Reovery (H010-H129) Or (H131-H135)
Quantity Tons: 0.0005
Waste Quantity: 1
Quantity Unit: P
Additional Code 1: Not reported
Additional Code 2: Not reported
Additional Code 3: Not reported
Additional Code 4: Not reported
Additional Code 5: Not reported

Shipment Date: 20151230
Creation Date: Not reported
Receipt Date: Not reported
Manifest ID: 007209676FLE
Trans EPA ID: MNS000110924
Trans Name: STERICYCLE SPECIALTY WASTE SOLUTIONS INC
Trans 2 EPA ID: Not reported
Trans 2 Name: Not reported
TSDf EPA ID: CAD980884183
Trans Name: GENERAL ENVIRONMENTAL MGT LLC
TSDf Alt EPA ID: Not reported
TSDf Alt Name: Not reported
Waste Code Description: 181 - Other inorganic solid waste Organics
RCRA Code: Not reported
Meth Code: H141 - Storage, Bulking, And/Or Transfer Off Site--No Treatment/Reovery (H010-H129) Or (H131-H135)

Quantity Tons: 0.0005
Waste Quantity: 1
Quantity Unit: P
Additional Code 1: Not reported
Additional Code 2: Not reported
Additional Code 3: Not reported
Additional Code 4: Not reported
Additional Code 5: Not reported

Shipment Date: 20151230
Creation Date: Not reported
Receipt Date: Not reported
Manifest ID: 007209676FLE
Trans EPA ID: MNS000110924
Trans Name: STERICYCLE SPECIALTY WASTE SOLUTIONS INC
Trans 2 EPA ID: Not reported
Trans 2 Name: Not reported
TSDf EPA ID: CAD980884183
Trans Name: GENERAL ENVIRONMENTAL MGT LLC
TSDf Alt EPA ID: Not reported
TSDf Alt Name: Not reported
Waste Code Description: 181 - Other inorganic solid waste Organics
RCRA Code: Not reported
Meth Code: H141 - Storage, Bulking, And/Or Transfer Off Site--No Treatment/Reovery (H010-H129) Or (H131-H135)

Quantity Tons: 0.0015
Waste Quantity: 3
Quantity Unit: P
Additional Code 1: Not reported
Additional Code 2: Not reported

Map ID
Direction
Distance
Elevation

MAP FINDINGS

Site

Database(s)

EDR ID Number
EPA ID Number

WALMART SUPERCENTER NO 5136 (Continued)

1014387332

Additional Code 3: Not reported
Additional Code 4: Not reported
Additional Code 5: Not reported

Shipment Date: 20151201
Creation Date: 3/2/2016 22:15:14
Receipt Date: 20151217
Manifest ID: 008654801FLE
Trans EPA ID: MNS000110924
Trans Name: STERICYCLE SPECIALTY WASTE SOLUTIONS INC
Trans 2 EPA ID: CAR000210617
Trans 2 Name: 21ST CENTURY ENVIRONMENTAL MANAGEMENT OF CA L/P
TSDF EPA ID: CAD980884183
Trans Name: GENERAL ENVIRONMENTAL MGT LLC
TSDF Alt EPA ID: Not reported
TSDF Alt Name: Not reported
Waste Code Description: 331 - Off-specification, aged, or surplus organics
RCRA Code: U159
Meth Code: H141 - Storage, Bulking, And/Or Transfer Off Site--No Treatment/Reovery (H010-H129) Or (H131-H135)

Quantity Tons: 0.007
Waste Quantity: 14
Quantity Unit: P
Additional Code 1: U154
Additional Code 2: D035
Additional Code 3: D018
Additional Code 4: D001
Additional Code 5: Not reported

HWTS:

Name: WALMART SUPERCENTER #5136
Address: 1131 N BEALE RD
Address 2: Not reported
City,State,Zip: MARYSVILLE, CA 959010000
EPA ID: CAR000208181
Inactive Date: Not reported
Create Date: 06/03/2010
Last Act Date: 07/21/2020
Mailing Name: ROSE ARNOLD
Mailing Address: P.O. BOX 8041
Mailing Address 2: Not reported
Mailing City,State,Zip: BENTONVILLE, AR 727128041
Owner Name: WAL-MART STORES, INC
Owner Address: P.O. BOX 8041
Owner Address 2: Not reported
Owner City,State,Zip: BENTONVILLE, AR 727128041
Contact Name: ROSE ARNOLD
Contact Address: PO BOX 8041
Contact Address 2: Not reported
City,State,Zip: BENTONVILLE, AR 727128041

NAICS:

EPA ID: CAR000208181
Create Date: 2014-12-16 11:37:39.927
NAICS Code: 45291
NAICS Description: Warehouse Clubs and Superstores
Issued EPA ID Date: 2010-06-03 10:00:48.99700

Map ID
Direction
Distance
Elevation

MAP FINDINGS

Site

Database(s)

EDR ID Number
EPA ID Number

WALMART SUPERCENTER NO 5136 (Continued)

1014387332

Inactive Date: Not reported
Facility Name: WALMART SUPERCENTER #5136
Facility Address: 1131 N BEALE RD
Facility Address 2: Not reported
Facility City: MARYSVILLE
Facility County: Not reported
Facility State: CA
Facility Zip: 959010000

H34
WSW
1/8-1/4
0.234 mi.
1233 ft.

WALMART #5136
1131 NORTH BEALE ROAD
MARYSVILLE, CA 95901
Site 4 of 5 in cluster H

CERS HAZ WASTE
CERS TANKS
CERS

S121777438
N/A

Relative:
Lower
Actual:
62 ft.

CERS HAZ WASTE:
Name: WALMART #5136
Address: 1131 NORTH BEALE ROAD
City,State,Zip: MARYSVILLE, CA 95901
Site ID: 407029
CERS ID: 10119913
CERS Description: Hazardous Waste Generator

CERS TANKS:
Name: WALMART #5136
Address: 1131 NORTH BEALE ROAD
City,State,Zip: MARYSVILLE, CA 95901
Site ID: 407029
CERS ID: 10119913
CERS Description: Aboveground Petroleum Storage

CERS:
Name: WALMART #5136
Address: 1131 NORTH BEALE ROAD
City,State,Zip: MARYSVILLE, CA 95901
Site ID: 407029
CERS ID: 10119913
CERS Description: Chemical Storage Facilities

Evaluation:
Eval General Type: Compliance Evaluation Inspection
Eval Date: 09-16-2015
Violations Found: No
Eval Type: Routine done by local agency
Eval Notes: Not reported
Eval Division: Yuba County Environmental Health Department
Eval Program: APSA
Eval Source: CERS

Eval General Type: Compliance Evaluation Inspection
Eval Date: 09-16-2015
Violations Found: No
Eval Type: Routine done by local agency
Eval Notes: Not reported
Eval Division: Yuba County Environmental Health Department
Eval Program: HMRRP

Map ID
Direction
Distance
Elevation

MAP FINDINGS

Site

Database(s)

EDR ID Number
EPA ID Number

WALMART #5136 (Continued)

S121777438

Eval Source: CERS

Eval General Type: Compliance Evaluation Inspection
Eval Date: 09-16-2015
Violations Found: No
Eval Type: Routine done by local agency
Eval Notes: Not reported
Eval Division: Yuba County Environmental Health Department
Eval Program: HW
Eval Source: CERS

Eval General Type: Compliance Evaluation Inspection
Eval Date: 10-04-2012
Violations Found: No
Eval Type: Routine done by local agency
Eval Notes: No violations noted.
Eval Division: Yuba County Environmental Health Department
Eval Program: APSA
Eval Source: CERS

Eval General Type: Compliance Evaluation Inspection
Eval Date: 10-04-2012
Violations Found: No
Eval Type: Routine done by local agency
Eval Notes: No violations noted.
Eval Division: Yuba County Environmental Health Department
Eval Program: HMRRP
Eval Source: CERS

Eval General Type: Compliance Evaluation Inspection
Eval Date: 10-04-2012
Violations Found: No
Eval Type: Routine done by local agency
Eval Notes: No violations noted.
Eval Division: Yuba County Environmental Health Department
Eval Program: HW
Eval Source: CERS

Eval General Type: Compliance Evaluation Inspection
Eval Date: 10-15-2018
Violations Found: No
Eval Type: Routine done by local agency
Eval Notes: Not reported
Eval Division: Yuba County Environmental Health Department
Eval Program: APSA
Eval Source: CERS

Eval General Type: Compliance Evaluation Inspection
Eval Date: 10-15-2018
Violations Found: No
Eval Type: Routine done by local agency
Eval Notes: Not reported
Eval Division: Yuba County Environmental Health Department
Eval Program: HMRRP
Eval Source: CERS

Eval General Type: Compliance Evaluation Inspection

Map ID
Direction
Distance
Elevation

MAP FINDINGS

Site

Database(s)

EDR ID Number
EPA ID Number

WALMART #5136 (Continued)

S121777438

Eval Date: 10-15-2018
Violations Found: No
Eval Type: Routine done by local agency
Eval Notes: Not reported
Eval Division: Yuba County Environmental Health Department
Eval Program: HW
Eval Source: CERS

Affiliation:

Affiliation Type Desc: Facility Mailing Address
Entity Name: Mailing Address
Entity Title: Not reported
Affiliation Address: 702 Southwest 8th street
Affiliation City: Bentonville
Affiliation State: AR
Affiliation Country: Not reported
Affiliation Zip: 72716-0500
Affiliation Phone: Not reported

Affiliation Type Desc: CUPA District
Entity Name: Yuba County Environmental Health Department
Entity Title: Not reported
Affiliation Address: 915 8th Street, Suite 123
Affiliation City: Marysville
Affiliation State: CA
Affiliation Country: Not reported
Affiliation Zip: 95901
Affiliation Phone: (530) 749-5450

Affiliation Type Desc: Environmental Contact
Entity Name: Stacey Miner, Sr Mgr II Environmental Health & Safety Compliance
Entity Title: Not reported
Affiliation Address: 702 Southwest 8th Street
Affiliation City: Bentonville
Affiliation State: AR
Affiliation Country: Not reported
Affiliation Zip: 72716-0500
Affiliation Phone: Not reported

Affiliation Type Desc: Identification Signer
Entity Name: Stacey Miner
Entity Title: Sr Mgr II Environmental Health & Safety Compliance
Affiliation Address: Not reported
Affiliation City: Not reported
Affiliation State: Not reported
Affiliation Country: Not reported
Affiliation Zip: Not reported
Affiliation Phone: Not reported

Affiliation Type Desc: Operator
Entity Name: Walmart Inc.
Entity Title: Not reported
Affiliation Address: Not reported
Affiliation City: Not reported
Affiliation State: Not reported
Affiliation Country: Not reported
Affiliation Zip: Not reported

Map ID
 Direction
 Distance
 Elevation

MAP FINDINGS

Site

Database(s)

EDR ID Number
 EPA ID Number

WALMART #5136 (Continued)

S121777438

Affiliation Phone: (479) 204-3911

Affiliation Type Desc: Parent Corporation
 Entity Name: Walmart
 Entity Title: Not reported
 Affiliation Address: Not reported
 Affiliation City: Not reported
 Affiliation State: Not reported
 Affiliation Country: Not reported
 Affiliation Zip: Not reported
 Affiliation Phone: Not reported

Affiliation Type Desc: Document Preparer
 Entity Name: Aptim Environmental & Infrastructure, Inc.
 Entity Title: Not reported
 Affiliation Address: Not reported
 Affiliation City: Not reported
 Affiliation State: Not reported
 Affiliation Country: Not reported
 Affiliation Zip: Not reported
 Affiliation Phone: Not reported

Affiliation Type Desc: Legal Owner
 Entity Name: Walmart Inc.
 Entity Title: Not reported
 Affiliation Address: 702 Southwest 8th street
 Affiliation City: Bentonville
 Affiliation State: AR
 Affiliation Country: United States
 Affiliation Zip: 72716-0500
 Affiliation Phone: (479) 204-3911

H35
WSW
1/8-1/4
0.234 mi.
1233 ft.

TRI-STATE GENERAL CONTRACTOR
1131 N. BEALE ROAD
MARYSVILLE, CA 95901
Site 5 of 5 in cluster H

RCRA NonGen / NLR **1026479191**
CAC003085110

Relative:
Lower
Actual:
62 ft.

RCRA NonGen / NLR:
 Date Form Received by Agency: 2020-09-23 00:00:00.0
 Handler Name: TRI-STATE GENERAL CONTRACTOR
 Handler Address: 1131 N. BEALE ROAD
 Handler City,State,Zip: MARYSVILLE, CA 95901
 EPA ID: CAC003085110
 Contact Name: TIMOTHY BURTON
 Contact Address: 440 ENTERPRISE STREET UNIT A
 Contact City,State,Zip: SAN MARCOS, CA 92078
 Contact Telephone: 760-471-7333
 Contact Fax: Not reported
 Contact Email: TBURTON@TRI-STATEGC.COM
 Contact Title: Not reported
 EPA Region: 09
 Land Type: Not reported
 Federal Waste Generator Description: Not a generator, verified
 Non-Notifier: Not reported
 Biennial Report Cycle: Not reported
 Accessibility: Not reported

Map ID
 Direction
 Distance
 Elevation

MAP FINDINGS

Site

Database(s)

EDR ID Number
 EPA ID Number

TRI-STATE GENERAL CONTRACTOR (Continued)

1026479191

Active Site Indicator:	Not reported
State District Owner:	Not reported
State District:	Not reported
Mailing Address:	440 ENTERPRISE STREET UNIT A
Mailing City,State,Zip:	SAN MARCOS, CA 92078
Owner Name:	TRI-STATE GENERAL CONTRACTOR
Owner Type:	Other
Operator Name:	TIMOTHY BURTON
Operator Type:	Other
Short-Term Generator Activity:	No
Importer Activity:	No
Mixed Waste Generator:	No
Transporter Activity:	No
Transfer Facility Activity:	No
Recycler Activity with Storage:	No
Small Quantity On-Site Burner Exemption:	No
Smelting Melting and Refining Furnace Exemption:	No
Underground Injection Control:	No
Off-Site Waste Receipt:	No
Universal Waste Indicator:	No
Universal Waste Destination Facility:	No
Federal Universal Waste:	No
Active Site Fed-Reg Treatment Storage and Disposal Facility:	Not reported
Active Site Converter Treatment storage and Disposal Facility:	Not reported
Active Site State-Reg Treatment Storage and Disposal Facility:	Not reported
Active Site State-Reg Handler:	---
Federal Facility Indicator:	Not reported
Hazardous Secondary Material Indicator:	N
Sub-Part K Indicator:	Not reported
Commercial TSD Indicator:	No
Treatment Storage and Disposal Type:	Not reported
2018 GPRA Permit Baseline:	Not on the Baseline
2018 GPRA Renewals Baseline:	Not on the Baseline
Permit Renewals Workload Universe:	Not reported
Permit Workload Universe:	Not reported
Permit Progress Universe:	Not reported
Post-Closure Workload Universe:	Not reported
Closure Workload Universe:	Not reported
202 GPRA Corrective Action Baseline:	No
Corrective Action Workload Universe:	No
Subject to Corrective Action Universe:	No
Non-TSDs Where RCRA CA has Been Imposed Universe:	No
TSDs Potentially Subject to CA Under 3004 (u)/(v) Universe:	No
TSDs Only Subject to CA under Discretionary Auth Universe:	No
Corrective Action Priority Ranking:	No NCAPS ranking
Environmental Control Indicator:	No
Institutional Control Indicator:	No
Human Exposure Controls Indicator:	N/A
Groundwater Controls Indicator:	N/A
Operating TSDF Universe:	Not reported
Full Enforcement Universe:	Not reported
Significant Non-Complier Universe:	No
Unaddressed Significant Non-Complier Universe:	No
Addressed Significant Non-Complier Universe:	No
Significant Non-Complier With a Compliance Schedule Universe:	No
Financial Assurance Required:	Not reported
Handler Date of Last Change:	2020-09-27 18:05:20.0

Map ID
Direction
Distance
Elevation

MAP FINDINGS

Site

Database(s)

EDR ID Number
EPA ID Number

TRI-STATE GENERAL CONTRACTOR (Continued)

1026479191

Recognized Trader-Importer: No
Recognized Trader-Exporter: No
Importer of Spent Lead Acid Batteries: No
Exporter of Spent Lead Acid Batteries: No
Recycler Activity Without Storage: No
Manifest Broker: No
Sub-Part P Indicator: No

Handler - Owner Operator:

Owner/Operator Indicator: Operator
Owner/Operator Name: TIMOTHY BURTON
Legal Status: Other
Date Became Current: Not reported
Date Ended Current: Not reported
Owner/Operator Address: 440 ENTERPRISE STREET UNIT A
Owner/Operator City,State,Zip: SAN MARCOS, CA 92078
Owner/Operator Telephone: 760-471-7333
Owner/Operator Telephone Ext: Not reported
Owner/Operator Fax: Not reported
Owner/Operator Email: Not reported

Owner/Operator Indicator: Owner
Owner/Operator Name: TRI-STATE GENERAL CONTRACTOR
Legal Status: Other
Date Became Current: Not reported
Date Ended Current: Not reported
Owner/Operator Address: 440 ENTERPRISE STREET UNIT A
Owner/Operator City,State,Zip: SAN MARCOS, CA 92078
Owner/Operator Telephone: 760-471-7333
Owner/Operator Telephone Ext: Not reported
Owner/Operator Fax: Not reported
Owner/Operator Email: Not reported

Historic Generators:

Receive Date: 2020-09-23 00:00:00.0
Handler Name: TRI-STATE GENERAL CONTRACTOR
Federal Waste Generator Description: Not a generator, verified
State District Owner: Not reported
Large Quantity Handler of Universal Waste: No
Recognized Trader Importer: No
Recognized Trader Exporter: No
Spent Lead Acid Battery Importer: No
Spent Lead Acid Battery Exporter: No
Current Record: Yes
Non Storage Recycler Activity: Not reported
Electronic Manifest Broker: Not reported

List of NAICS Codes and Descriptions:

NAICS Code: 236220
NAICS Description: COMMERCIAL AND INSTITUTIONAL BUILDING CONSTRUCTION

Facility Has Received Notices of Violations:

Violations: No Violations Found

Map ID
Direction
Distance
Elevation

MAP FINDINGS

Site

Database(s)

EDR ID Number
EPA ID Number

TRI-STATE GENERAL CONTRACTOR (Continued)

1026479191

Evaluation Action Summary:
Evaluations:

No Evaluations Found

36
SSW
1/8-1/4
0.237 mi.
1253 ft.

LES SCHWAB TIRE CENTER #618
5998 LINDHURST AVE
MARYSVILLE, CA 95901

CERS HAZ WASTE
CUPA Listings
CERS

S110984445
N/A

Relative:
Lower
Actual:
58 ft.

CERS HAZ WASTE:

Name: LES SCHWAB TIRE CENTER #618
Address: 5998 LINDHURST AVE
City,State,Zip: MARYSVILLE, CA 95901
Site ID: 396449
CERS ID: 10155331
CERS Description: Hazardous Waste Generator

CUPA YUBA:

Name: LES SCHWAB TIRE CENTER #618
Address: 5998 LINDHURST AVE
City,State,Zip: MARYSVILLE, CA
Facility Id: FA0000818
Contact Name: Tom Altorfer
Local Site ID: HM0480
Program/Element Code: 4202
Latitude: Not reported
Longitude: Not reported
Status: 01 - ACTIVE, BILLABLE
CERS ID: 10155331
Program Identifier: HMBP Program

Name: LES SCHWAB TIRE CENTER #618
Address: 5998 LINDHURST AVE
City,State,Zip: MARYSVILLE, CA
Facility Id: FA0000818
Contact Name: Tom Altorfer
Local Site ID: HM0480
Program/Element Code: 4402
Latitude: Not reported
Longitude: Not reported
Status: 01 - ACTIVE, BILLABLE
CERS ID: 10155331
Program Identifier: Hazardous Waste Generator Program

CERS:

Name: LES SCHWAB TIRE CENTER #618
Address: 5998 LINDHURST AVE
City,State,Zip: MARYSVILLE, CA 95901
Site ID: 396449
CERS ID: 10155331
CERS Description: Chemical Storage Facilities

Violations:

Site ID: 396449
Site Name: Les Schwab Tire Center #618
Violation Date: 06-05-2015

Map ID
Direction
Distance
Elevation

MAP FINDINGS

Site

Database(s)

EDR ID Number
EPA ID Number

LES SCHWAB TIRE CENTER #618 (Continued)

S110984445

Citation: 40 CFR 1 265.174 - U.S. Code of Federal Regulations, Title 40, Chapter 1, Section(s) 265.174
Violation Description: Failure to inspect hazardous waste storage areas at least weekly.
Violation Notes: Returned to compliance on 02/04/2019.
Violation Division: Yuba County Environmental Health Department
Violation Program: HW
Violation Source: CERS

Evaluation:

Eval General Type: Compliance Evaluation Inspection
Eval Date: 02-04-2019
Violations Found: No
Eval Type: Routine done by local agency
Eval Notes: Not reported
Eval Division: Yuba County Environmental Health Department
Eval Program: HMRRP
Eval Source: CERS

Eval General Type: Compliance Evaluation Inspection
Eval Date: 02-04-2019
Violations Found: No
Eval Type: Routine done by local agency
Eval Notes: Not reported
Eval Division: Yuba County Environmental Health Department
Eval Program: HW
Eval Source: CERS

Eval General Type: Compliance Evaluation Inspection
Eval Date: 06-05-2015
Violations Found: No
Eval Type: Routine done by local agency
Eval Notes: Not reported
Eval Division: Yuba County Environmental Health Department
Eval Program: HMRRP
Eval Source: CERS

Eval General Type: Compliance Evaluation Inspection
Eval Date: 06-05-2015
Violations Found: Yes
Eval Type: Routine done by local agency
Eval Notes: Not reported
Eval Division: Yuba County Environmental Health Department
Eval Program: HW
Eval Source: CERS

Enforcement Action:

Site ID: 396449
Site Name: Les Schwab Tire Center #618
Site Address: 5998 LINDHURST AVE
Site City: MARYSVILLE
Site Zip: 95901
Enf Action Date: 06-08-2015
Enf Action Type: Notice of Violation (Unified Program)
Enf Action Description: Notice of Violation Issued by the Inspector at the Time of Inspection
Enf Action Notes: NTC from HW inspection.
Enf Action Division: Yuba County Environmental Health Department

Map ID
Direction
Distance
Elevation

MAP FINDINGS

Site

Database(s)

EDR ID Number
EPA ID Number

LES SCHWAB TIRE CENTER #618 (Continued)

S110984445

Enf Action Program: HW
Enf Action Source: CERS

Coordinates:
Site ID: 396449
Facility Name: Les Schwab Tire Center #618
Env Int Type Code: HMBP
Program ID: 10155331
Coord Name: Not reported
Ref Point Type Desc: Center of a facility or station.
Latitude: 39.123790
Longitude: -121.570320

Affiliation:
Affiliation Type Desc: Document Preparer
Entity Name: Darren McClain
Entity Title: Not reported
Affiliation Address: Not reported
Affiliation City: Not reported
Affiliation State: Not reported
Affiliation Country: Not reported
Affiliation Zip: Not reported
Affiliation Phone: Not reported

Affiliation Type Desc: Environmental Contact
Entity Name: Darren McClain
Entity Title: Not reported
Affiliation Address: 9095 Fairway Drive
Affiliation City: Roseville
Affiliation State: CA
Affiliation Country: Not reported
Affiliation Zip: 95678
Affiliation Phone: Not reported

Affiliation Type Desc: Legal Owner
Entity Name: Les Schwab Tire Centers of California
Entity Title: Not reported
Affiliation Address: PO Box 5350
Affiliation City: Bend
Affiliation State: OR
Affiliation Country: United States
Affiliation Zip: 97708
Affiliation Phone: (541) 416-5514

Affiliation Type Desc: Parent Corporation
Entity Name: Les Schwab Tire Center #618
Entity Title: Not reported
Affiliation Address: Not reported
Affiliation City: Not reported
Affiliation State: Not reported
Affiliation Country: Not reported
Affiliation Zip: Not reported
Affiliation Phone: Not reported

Affiliation Type Desc: CUPA District
Entity Name: Yuba County Environmental Health Department

Map ID
Direction
Distance
Elevation

MAP FINDINGS

Site

Database(s)

EDR ID Number
EPA ID Number

LES SCHWAB TIRE CENTER #618 (Continued)

S110984445

Entity Title: Not reported
Affiliation Address: 915 8th Street, Suite 123
Affiliation City: Marysville
Affiliation State: CA
Affiliation Country: Not reported
Affiliation Zip: 95901
Affiliation Phone: (530) 749-5450

Affiliation Type Desc: Facility Mailing Address
Entity Name: Mailing Address
Entity Title: Not reported
Affiliation Address: PO Box 5350
Affiliation City: Bend
Affiliation State: OR
Affiliation Country: Not reported
Affiliation Zip: 97708-5350
Affiliation Phone: Not reported

Affiliation Type Desc: Identification Signer
Entity Name: Darren McClain
Entity Title: CA Field Safety Coordinator
Affiliation Address: Not reported
Affiliation City: Not reported
Affiliation State: Not reported
Affiliation Country: Not reported
Affiliation Zip: Not reported
Affiliation Phone: Not reported

Affiliation Type Desc: Operator
Entity Name: Tom Altorfer
Entity Title: Not reported
Affiliation Address: Not reported
Affiliation City: Not reported
Affiliation State: Not reported
Affiliation Country: Not reported
Affiliation Zip: Not reported
Affiliation Phone: (530) 370-6942

37
South
1/4-1/2
0.315 mi.
1662 ft.

**RECLAMATION DIST 784
1272 SCALES
MARYSVILLE, CA 95901**

**LUST S102435728
Cortese N/A
HIST CORTESE
CERS**

**Relative:
Lower
Actual:
63 ft.**

LUST:
Name: RECLAMATION DIST 784
Address: 1272 SCALES AVE
City,State,Zip: MARYSVILLE, CA 95901
Lead Agency: YUBA COUNTY
Case Type: LUST Cleanup Site
Geo Track: http://geotracker.waterboards.ca.gov/profile_report.asp?global_id=T0611500019
Global Id: T0611500019
Latitude: 39.121722
Longitude: -121.56813
Status: Completed - Case Closed
Status Date: 08/29/1996
Case Worker: CP

Map ID
Direction
Distance
Elevation

MAP FINDINGS

Site

Database(s)

EDR ID Number
EPA ID Number

RECLAMATION DIST 784 (Continued)

S102435728

RB Case Number: 580030
Local Agency: YUBA COUNTY
File Location: Not reported
Local Case Number: Not reported
Potential Media Affect: Soil
Potential Contaminants of Concern: Gasoline
Site History: Not reported

LUST:

Global Id: T0611500019
Contact Type: Local Agency Caseworker
Contact Name: CLARK PICKELL
Organization Name: YUBA COUNTY
Address: 915 8TH STREET, SUITE 123
City: MARYSVILLE
Email: cpickell@co.yuba.ca.us
Phone Number: Not reported

Global Id: T0611500019
Contact Type: Regional Board Caseworker
Contact Name: VERA J. FISCHER
Organization Name: CENTRAL VALLEY RWQCB (REGION 5S)
Address: 11020 SUN CENTER DRIVE #200
City: RANCHO CORDOVA
Email: vera.fischer@waterboards.ca.gov
Phone Number: Not reported

LUST:

Global Id: T0611500019
Action Type: RESPONSE
Date: 06/13/1988
Action: Unauthorized Release Form

Global Id: T0611500019
Action Type: ENFORCEMENT
Date: 08/29/1996
Action: State Water Board Closure Order

Global Id: T0611500019
Action Type: Other
Date: 06/13/1988
Action: Leak Discovery

Global Id: T0611500019
Action Type: Other
Date: 06/13/1988
Action: Leak Reported

LUST:

Global Id: T0611500019
Status: Open - Case Begin Date
Status Date: 06/13/1988

Global Id: T0611500019
Status: Open - Site Assessment
Status Date: 06/13/1988

Map ID
Direction
Distance
Elevation

MAP FINDINGS

Site

Database(s)

EDR ID Number
EPA ID Number

RECLAMATION DIST 784 (Continued)

S102435728

Global Id: T0611500019
Status: Completed - Case Closed
Status Date: 08/29/1996

LUST REG 5:

Name: RECLAMATION DIST 784
Address: 1272 SCALES AVE
City: MARYSVILLE
Region: 5
Status: Case Closed
Case Number: 580030
Case Type: Soil only
Substance: GASOLINE
Staff Initials: MK
Lead Agency: Local
Program: LUST
MTBE Code: N/A

CORTESE:

Name: RECLAMATION DIST 784
Address: 1272 SCALES AVE
City,State,Zip: MARYSVILLE, CA 95901
Region: CORTESE
Envirostor Id: Not reported
Global ID: T0611500019
Site/Facility Type: LUST CLEANUP SITE
Cleanup Status: COMPLETED - CASE CLOSED
Status Date: Not reported
Site Code: Not reported
Latitude: Not reported
Longitude: Not reported
Owner: Not reported
Enf Type: Not reported
Swat R: Not reported
Flag: active
Order No: Not reported
Waste Discharge System No: Not reported
Effective Date: Not reported
Region 2: Not reported
WID Id: Not reported
Solid Waste Id No: Not reported
Waste Management Uit Name: Not reported
File Name: Active Open

HIST CORTESE:

edr_fname: RECLAMATION DIST 784
edr_fadd1: 1272 SCALES
City,State,Zip: MARYSVILLE, CA 95901
Region: CORTESE
Facility County Code: 58
Reg By: LTNKA
Reg Id: 580030

CERS:

Map ID
Direction
Distance
Elevation

MAP FINDINGS

Site

Database(s)

EDR ID Number
EPA ID Number

RECLAMATION DIST 784 (Continued)

S102435728

Name: RECLAMATION DIST 784
Address: 1272 SCALES AVE
City,State,Zip: MARYSVILLE, CA 95901
Site ID: 248152
CERS ID: T0611500019
CERS Description: Leaking Underground Storage Tank Cleanup Site

Affiliation:
Affiliation Type Desc: Regional Board Caseworker
Entity Name: VERA J. FISCHER - CENTRAL VALLEY RWQCB (REGION 5S)
Entity Title: Not reported
Affiliation Address: 11020 SUN CENTER DRIVE #200
Affiliation City: RANCHO CORDOVA
Affiliation State: CA
Affiliation Country: Not reported
Affiliation Zip: Not reported
Affiliation Phone: Not reported

Affiliation Type Desc: Local Agency Caseworker
Entity Name: CLARK PICKELL - YUBA COUNTY
Entity Title: Not reported
Affiliation Address: 915 8TH STREET, SUITE 123
Affiliation City: MARYSVILLE
Affiliation State: CA
Affiliation Country: Not reported
Affiliation Zip: Not reported
Affiliation Phone: Not reported

38
East
1/4-1/2
0.340 mi.
1795 ft.

HIRA PETROLEUM/FILL 4 LESS
1573 BEALE ROAD N
MARYSVILLE, CA 95901

LUST S106162789
Cortese N/A
CERS

Relative:
Higher
Actual:
67 ft.

LUST:
Name: HIRA PETROLEUM/FILL 4 LESS
Address: 1573 BEALE ROAD N
City,State,Zip: MARYSVILLE, CA 95901
Lead Agency: CENTRAL VALLEY RWQCB (REGION 5S)
Case Type: LUST Cleanup Site
Geo Track: http://geotracker.waterboards.ca.gov/profile_report.asp?global_id=T0611522949
Global Id: T0611522949
Latitude: 39.127536
Longitude: -121.558942
Status: Completed - Case Closed
Status Date: 07/26/2018
Case Worker: THG
RB Case Number: 580236
Local Agency: Not reported
File Location: Not reported
Local Case Number: Not reported
Potential Media Affect: Aquifer used for drinking water supply, Indoor Air, Soil, Soil Vapor
Potential Contaminants of Concern: Gasoline
Site History: The case is closed. A case history summary is attached to the No Further Action Required (aka case closure) letter. For a complete site history the case file at the CVRWQCB should be consulted.

Map ID
Direction
Distance
Elevation

MAP FINDINGS

Site

Database(s)

EDR ID Number
EPA ID Number

HIRA PETROLEUM/FILL 4 LESS (Continued)

S106162789

LUST:

Global Id: T0611522949
Contact Type: Regional Board Caseworker
Contact Name: THOMAS H GAVIGAN
Organization Name: CENTRAL VALLEY RWQCB (REGION 5S)
Address: 11020 SUN CENTER DRIVE #200
City: RANCHO CORDOVA
Email: tom.gavigan@waterboards.ca.gov
Phone Number: Not reported

LUST:

Global Id: T0611522949
Action Type: RESPONSE
Date: 10/30/2011
Action: Monitoring Report - Semi-Annually

Global Id: T0611522949
Action Type: RESPONSE
Date: 10/30/2011
Action: Monitoring Report - Quarterly

Global Id: T0611522949
Action Type: ENFORCEMENT
Date: 01/06/2010
Action: Staff Letter

Global Id: T0611522949
Action Type: ENFORCEMENT
Date: 11/30/2009
Action: Staff Letter

Global Id: T0611522949
Action Type: ENFORCEMENT
Date: 04/22/2015
Action: Notice of Termination

Global Id: T0611522949
Action Type: ENFORCEMENT
Date: 04/24/2014
Action: Waste Discharge Requirements

Global Id: T0611522949
Action Type: RESPONSE
Date: 01/30/2012
Action: Monitoring Report - Quarterly

Global Id: T0611522949
Action Type: RESPONSE
Date: 04/30/2012
Action: Monitoring Report - Quarterly

Global Id: T0611522949
Action Type: RESPONSE
Date: 07/30/2012
Action: Monitoring Report - Quarterly

Map ID
Direction
Distance
Elevation

MAP FINDINGS

Site

Database(s)

EDR ID Number
EPA ID Number

HIRA PETROLEUM/FILL 4 LESS (Continued)

S106162789

Global Id:	T0611522949
Action Type:	RESPONSE
Date:	03/20/2017
Action:	Other Report / Document
Global Id:	T0611522949
Action Type:	RESPONSE
Date:	08/09/2017
Action:	Email Correspondence
Global Id:	T0611522949
Action Type:	ENFORCEMENT
Date:	05/28/2010
Action:	Staff Letter
Global Id:	T0611522949
Action Type:	ENFORCEMENT
Date:	03/30/2010
Action:	Staff Letter
Global Id:	T0611522949
Action Type:	ENFORCEMENT
Date:	04/24/2014
Action:	Waste Discharge Requirements
Global Id:	T0611522949
Action Type:	RESPONSE
Date:	10/30/2012
Action:	Monitoring Report - Quarterly
Global Id:	T0611522949
Action Type:	ENFORCEMENT
Date:	10/01/2004
Action:	* Verbal Communication
Global Id:	T0611522949
Action Type:	ENFORCEMENT
Date:	10/01/2004
Action:	* Historical Enforcement
Global Id:	T0611522949
Action Type:	ENFORCEMENT
Date:	10/06/2011
Action:	Staff Letter
Global Id:	T0611522949
Action Type:	ENFORCEMENT
Date:	04/24/2014
Action:	Waste Discharge Requirements
Global Id:	T0611522949
Action Type:	RESPONSE
Date:	04/30/2013
Action:	Monitoring Report - Quarterly
Global Id:	T0611522949
Action Type:	RESPONSE

Map ID
Direction
Distance
Elevation

MAP FINDINGS

Site

Database(s)

EDR ID Number
EPA ID Number

HIRA PETROLEUM/FILL 4 LESS (Continued)

S106162789

Date: 01/30/2017
Action: Monitoring Report - Semi-Annually

Global Id: T0611522949
Action Type: ENFORCEMENT
Date: 09/01/2016
Action: Email Correspondence

Global Id: T0611522949
Action Type: RESPONSE
Date: 10/30/2013
Action: Monitoring Report - Semi-Annually

Global Id: T0611522949
Action Type: RESPONSE
Date: 07/30/2014
Action: Monitoring Report - Quarterly

Global Id: T0611522949
Action Type: RESPONSE
Date: 05/30/2017
Action: Email Correspondence

Global Id: T0611522949
Action Type: RESPONSE
Date: 03/07/2014
Action: Remedial Investigation Workplan - Regulator Responded

Global Id: T0611522949
Action Type: ENFORCEMENT
Date: 10/22/2015
Action: Staff Letter

Global Id: T0611522949
Action Type: ENFORCEMENT
Date: 03/20/2017
Action: Staff Letter

Global Id: T0611522949
Action Type: ENFORCEMENT
Date: 03/23/2016
Action: Staff Letter

Global Id: T0611522949
Action Type: ENFORCEMENT
Date: 05/18/2017
Action: Staff Letter

Global Id: T0611522949
Action Type: ENFORCEMENT
Date: 01/18/2018
Action: Staff Letter

Global Id: T0611522949
Action Type: ENFORCEMENT
Date: 07/26/2018
Action: Closure/No Further Action Letter

Map ID
Direction
Distance
Elevation

MAP FINDINGS

Site

Database(s)

EDR ID Number
EPA ID Number

HIRA PETROLEUM/FILL 4 LESS (Continued)

S106162789

Global Id:	T0611522949
Action Type:	ENFORCEMENT
Date:	08/14/2017
Action:	Staff Letter
Global Id:	T0611522949
Action Type:	ENFORCEMENT
Date:	09/20/2017
Action:	Staff Letter
Global Id:	T0611522949
Action Type:	RESPONSE
Date:	10/10/2017
Action:	Fact Sheets - Public Participation
Global Id:	T0611522949
Action Type:	RESPONSE
Date:	10/10/2017
Action:	Email Correspondence
Global Id:	T0611522949
Action Type:	RESPONSE
Date:	04/10/2014
Action:	Corrective Action Plan / Remedial Action Plan - Addendum - Regulator Responded
Global Id:	T0611522949
Action Type:	RESPONSE
Date:	07/30/2016
Action:	Monitoring Report - Semi-Annually - Regulator Responded
Global Id:	T0611522949
Action Type:	Other
Date:	12/04/2003
Action:	Leak Discovery
Global Id:	T0611522949
Action Type:	Other
Date:	12/04/2003
Action:	Leak Stopped
Global Id:	T0611522949
Action Type:	RESPONSE
Date:	05/15/2010
Action:	Other Workplan
Global Id:	T0611522949
Action Type:	RESPONSE
Date:	01/30/2016
Action:	Monitoring Report - Semi-Annually
Global Id:	T0611522949
Action Type:	RESPONSE
Date:	07/30/2017
Action:	Monitoring Report - Quarterly - Regulator Responded
Global Id:	T0611522949
Action Type:	RESPONSE

Map ID
Direction
Distance
Elevation

MAP FINDINGS

Site

Database(s)

EDR ID Number
EPA ID Number

HIRA PETROLEUM/FILL 4 LESS (Continued)

S106162789

Date: 10/20/2017
Action: Other Report / Document - Regulator Responded

Global Id: T0611522949
Action Type: RESPONSE
Date: 01/30/2018
Action: Well Destruction Workplan - Regulator Responded

Global Id: T0611522949
Action Type: RESPONSE
Date: 01/31/2017
Action: Request for Closure - Regulator Responded

Global Id: T0611522949
Action Type: RESPONSE
Date: 05/05/2017
Action: Other Workplan - Regulator Responded

Global Id: T0611522949
Action Type: Other
Date: 12/22/2003
Action: Leak Reported

Global Id: T0611522949
Action Type: RESPONSE
Date: 03/22/2010
Action: Soil and Water Investigation Report

Global Id: T0611522949
Action Type: RESPONSE
Date: 04/30/2010
Action: Monitoring Report - Semi-Annually

Global Id: T0611522949
Action Type: RESPONSE
Date: 04/30/2011
Action: Remedial Progress Report

Global Id: T0611522949
Action Type: RESPONSE
Date: 10/30/2010
Action: Monitoring Report - Semi-Annually

Global Id: T0611522949
Action Type: REMEDIATION
Date: 12/04/2003
Action: Not reported

Global Id: T0611522949
Action Type: ENFORCEMENT
Date: 10/05/2004
Action: * Verbal Communication

Global Id: T0611522949
Action Type: ENFORCEMENT
Date: 05/03/2013
Action: Staff Letter

Map ID
Direction
Distance
Elevation

MAP FINDINGS

Site

Database(s)

EDR ID Number
EPA ID Number

HIRA PETROLEUM/FILL 4 LESS (Continued)

S106162789

Global Id: T0611522949
Action Type: ENFORCEMENT
Date: 07/12/2012
Action: Staff Letter

Global Id: T0611522949
Action Type: RESPONSE
Date: 01/04/2018
Action: Email Correspondence

Global Id: T0611522949
Action Type: RESPONSE
Date: 03/15/2017
Action: Other Report / Document

Global Id: T0611522949
Action Type: REMEDIATION
Date: 11/03/2010
Action: Soil Vapor Extraction (SVE)

Global Id: T0611522949
Action Type: RESPONSE
Date: 04/30/2011
Action: Monitoring Report - Semi-Annually

LUST:

Global Id: T0611522949
Status: Open - Case Begin Date
Status Date: 12/04/2003

Global Id: T0611522949
Status: Open - Site Assessment
Status Date: 10/01/2004

Global Id: T0611522949
Status: Open - Site Assessment
Status Date: 10/05/2004

Global Id: T0611522949
Status: Open - Site Assessment
Status Date: 10/16/2007

Global Id: T0611522949
Status: Open - Remediation
Status Date: 11/03/2010

Global Id: T0611522949
Status: Open - Verification Monitoring
Status Date: 12/31/2014

Global Id: T0611522949
Status: Open - Eligible for Closure
Status Date: 09/20/2017

Global Id: T0611522949
Status: Completed - Case Closed
Status Date: 07/26/2018

Map ID
Direction
Distance
Elevation

MAP FINDINGS

Site

Database(s)

EDR ID Number
EPA ID Number

HIRA PETROLEUM/FILL 4 LESS (Continued)

S106162789

LUST REG 5:

Name: HIRA PETROLEUM/FILL 4 LESS
Address: 1573 BEALE ROAD N
City: MARYSVILLE
Region: 5
Status: Preliminary site assessment workplan submitted
Case Number: 580236
Case Type: Undefined
Substance: GASOLINE
Staff Initials: MK
Lead Agency: Local
Program: LUST
MTBE Code: N/A

CORTESE:

Name: HIRA PETROLEUM/FILL 4 LESS
Address: 1573 BEALE ROAD N
City,State,Zip: MARYSVILLE, CA 95901
Region: CORTESE
Envirostor Id: Not reported
Global ID: T0611522949
Site/Facility Type: LUST CLEANUP SITE
Cleanup Status: COMPLETED - CASE CLOSED
Status Date: Not reported
Site Code: Not reported
Latitude: Not reported
Longitude: Not reported
Owner: Not reported
Enf Type: Not reported
Swat R: Not reported
Flag: active
Order No: Not reported
Waste Discharge System No: Not reported
Effective Date: Not reported
Region 2: Not reported
WID Id: Not reported
Solid Waste Id No: Not reported
Waste Management Uit Name: Not reported
File Name: Active Open

CERS:

Name: HIRA PETROLEUM/FILL 4 LESS
Address: 1573 BEALE ROAD N
City,State,Zip: MARYSVILLE, CA 95901
Site ID: 229005
CERS ID: T0611522949
CERS Description: Leaking Underground Storage Tank Cleanup Site

Affiliation:

Affiliation Type Desc: Regional Board Caseworker
Entity Name: THOMAS H GAVIGAN - CENTRAL VALLEY RWQCB (REGION 5S)
Entity Title: Not reported
Affiliation Address: 11020 SUN CENTER DRIVE #200
Affiliation City: RANCHO CORDOVA
Affiliation State: CA
Affiliation Country: Not reported

Map ID
Direction
Distance
Elevation

MAP FINDINGS

Site

Database(s)

EDR ID Number
EPA ID Number

HIRA PETROLEUM/FILL 4 LESS (Continued)

S106162789

Affiliation Zip: Not reported
Affiliation Phone: Not reported

I39
WSW
1/4-1/2
0.399 mi.
2105 ft.

BLDG #1027
1027 BEALE AFB
BEALE AFB, CA 95901

LUST **S102445016**
HIST CORTESE **N/A**

Site 1 of 3 in cluster I

Relative:
Lower
Actual:
62 ft.

LUST REG 5:
Name: BLDG #1027
Address: 1027 BEALE AFB
City: BEALE AFB
Region: 5
Status: Leak being confirmed
Case Number: 580131
Case Type: Soil only
Substance: GASOLINE
Staff Initials: RRR
Lead Agency: Regional
Program: Department of Defense - Military Bases
MTBE Code: 1

HIST CORTESE:
edr_fname: BLDG #1027
edr_fadd1: 1027 BEALE AFB
City,State,Zip: BEALE AFB, CA 95901
Region: CORTESE
Facility County Code: 58
Reg By: LTNKA
Reg Id: 580131

40
SSE
1/4-1/2
0.411 mi.
2170 ft.

SERRANO PALLETS AND RECYCLING
5808 LINDHURST AVE
MARYSVILLE, CA 95901

SWRCY **S112161930**
N/A

Relative:
Higher
Actual:
71 ft.

SWRCY:
Name: SERRANO PALLETS AND RECYCLING
Address: 5808 LINDHURST AVE
City,State,Zip: MARYSVILLE, CA 95901
Reg Id: 149174
Cert Id: RC149174.001
Mailing Address: 5808 Lindhurst Ave
Mailing City: Marysville
Mailing State: CA
Mailing Zip Code: 95901
Website: Not reported
Email: jcsromero162@gmail.com
Phone Number: (530) 923-3063
Rural: N
Operation Begin Date: 06/11/2012
Aluminium: Y
Glass: Y

Map ID
 Direction
 Distance
 Elevation

MAP FINDINGS

Site

Database(s)

EDR ID Number
 EPA ID Number

SERRANO PALLETS AND RECYCLING (Continued)

S112161930

Plastic: Y
 Bimetal: Y
 Hours of Operation: Mon - Sat 8:30 am - 4:45 pm; Sun Closed
 Organization ID: 149174
 Organization Name: Serrano Pallets and Recycling

I41
WSW
1/4-1/2
0.413 mi.
2180 ft.

CALTRANS MAINTENANCE
1001 NORTH BEALE ROAD
MARYSVILLE, CA 95901

SWF/LF
HIST CORTESE
CERS

S104403962
N/A

Site 2 of 3 in cluster I

Relative:
Lower

SWF/LF (SWIS):

Actual:
62 ft.

Name: CALTRANS MAINTENANCE
 Address: 1001 NORTH BEALE ROAD
 City,State,Zip: MARYSVILLE, CA 95901
 Region: STATE
 Facility ID: 58-AA-0031
 SWIS Number: 58-AA-0031
 Point of Contact: Margaret Comotto
 Is Archived: No
 Is Closed Illegal Abandoned: No
 Is Site Inert Debris Engineered Fill: No
 Is Financial Assurances Responsible: No
 Absorbed On: Not reported
 Operational Status: Active
 Absorbed By: Not reported
 Closed Illegal Abandoned Category: Not reported
 EPA Federal Registry ID: Not reported
 ARB District: Feather River
 SWRCB Region: Central Valley
 Local Government: Marysville
 Reporting Agency Legal Name: County of Yuba
 Reporting Agency Department: Environmental Health
 Enforcing Agency Legal Name: County of Yuba
 Enforcing Agency Department: Environmental Health
 Regulation Status: Notification

Activity:

SWIS Number: 58-AA-0031
 Site Name: Caltrans Maintenance
 Activity: Limited Volume Transfer Operation
 Activity Is Archived: No
 Category: Transfer/Processing
 Activity Classification: Solid Waste Operation
 WDR Number: Not reported
 WDR Landfill Class: Not reported
 Cease Operation: Not reported
 Cease Operation Type: Not reported
 Inspection Frequency: Annual
 Throughput: 40
 Throughput Units: Cubic Yards per Day
 Remaining Capacity: Not reported
 Remaining Capacity Date: Not reported
 Capacity: 10400
 Capacity Units: Cubic Yards per year
 Total Acreage: 2.6
 Disposal Acreage: Not reported

Map ID
Direction
Distance
Elevation

MAP FINDINGS

Site

Database(s)

EDR ID Number
EPA ID Number

CALTRANS MAINTENANCE (Continued)

S104403962

Permitted Elevation: Not reported
Permitted Elevation Type: Not reported
Permitted Depth: Not reported
Permitted Depth Type: Not reported
Point of Contact: Margaret Comotto
Site Operational Status: Active
Site Regulatory Status: Notification
Site Is Archived: No
Is Closed Illegal Abandoned: No
Is Site Inert Debris Engineered Fill: No
Is Financial Assurances Responsible: No
Absorbed On: Not reported
Absorbed By: Not reported
Closed Illegal Abandoned Category: Not reported
EPA Federal Registry ID: Not reported
County: Yuba
ARB District: Feather River
SWRCB Region: Central Valley
Local Government: Marysville
Street Address: 1001 North Beale Road
City: Marysville
State: CA
ZIP Code: 95901
Reporting Agency Legal Name: County of Yuba
Reporting Agency Department: Environmental Health
Enforcing Agency Legal Name: County of Yuba
Enforcing Agency Department: Environmental Health

Operator:

SWIS Number: 58-AA-0031
Site Name: Caltrans Maintenance
Site Operational Status: Active
Site Type: Non-Disposal Only
Site Regulatory Status: Notification
Latitude: 39.12738
Longitude: -121.58013
Is Archived: No
Operator: Caltrans
Started On: 5/17/2011
Contact Name: Not reported
Contact Title: Not reported
Contact Email: curtis.scibner@dot.ca.gov
Contact Phone: (530) 741-4443
Street Address: Curtis Scribner 1001 North Beale St.
Operator City: Marysville
Operator State: CA
Operator Zip: 95901

Owner:

SWIS Number: 58-AA-0031
Owner: Caltrans
Owner Address: 703 B. Street
Owner City: Marysville
Owner State: CA
Owner Zip: 95901
Site Name: Caltrans Maintenance

Map ID
Direction
Distance
Elevation

MAP FINDINGS

Site

Database(s)

EDR ID Number
EPA ID Number

CALTRANS MAINTENANCE (Continued)

S104403962

Site Operational Status: Active
Site Type: Non-Disposal Only
Site Regulatory Status: Notification
Latitude: 39.12738
Longitude: -121.58013
Is Archived: No
Started On: 5/17/2011
Contact Name: Not reported
Contact Title: Not reported
Contact Email: Not reported
Contact Phone: (530) 741-5364

Waste:

SWIS Number: 58-AA-0031
Site Name: Caltrans Maintenance
Activity: Limited Volume Transfer Operation
Waste Type: Inert
Site Is Archived: No
Site Operational Status: Active
Site Regulatory Status: Notification
Site Type: Non-Disposal Only
Point of Contact: Margaret Comotto
Activity Is Archived: No
Activity Operational Status: Active
Activity Regulatory Status: Notification
Activity Category: Transfer/Processing
Activity Classification: Solid Waste Operation

SWIS Number: 58-AA-0031
Site Name: Caltrans Maintenance
Activity: Limited Volume Transfer Operation
Waste Type: Metals
Site Is Archived: No
Site Operational Status: Active
Site Regulatory Status: Notification
Site Type: Non-Disposal Only
Point of Contact: Margaret Comotto
Activity Is Archived: No
Activity Operational Status: Active
Activity Regulatory Status: Notification
Activity Category: Transfer/Processing
Activity Classification: Solid Waste Operation

SWIS Number: 58-AA-0031
Site Name: Caltrans Maintenance
Activity: Limited Volume Transfer Operation
Waste Type: Tires
Site Is Archived: No
Site Operational Status: Active
Site Regulatory Status: Notification
Site Type: Non-Disposal Only
Point of Contact: Margaret Comotto
Activity Is Archived: No
Activity Operational Status: Active
Activity Regulatory Status: Notification
Activity Category: Transfer/Processing
Activity Classification: Solid Waste Operation

Map ID
Direction
Distance
Elevation

MAP FINDINGS

Site

Database(s)

EDR ID Number
EPA ID Number

CALTRANS MAINTENANCE (Continued)

S104403962

SWIS Number: 58-AA-0031
Site Name: Caltrans Maintenance
Activity: Limited Volume Transfer Operation
Waste Type: Wood waste
Site Is Archived: No
Site Operational Status: Active
Site Regulatory Status: Notification
Site Type: Non-Disposal Only
Point of Contact: Margaret Comotto
Activity Is Archived: No
Activity Operational Status: Active
Activity Regulatory Status: Notification
Activity Category: Transfer/Processing
Activity Classification: Solid Waste Operation

HIST CORTESE:

edr_fname: CALTRANS MARYSVILLE
edr_fadd1: 1001 BEALE
City,State,Zip: MARYSVILLE, CA
Region: CORTESE
Facility County Code: 58
Reg By: LTNKA
Reg Id: 580028

CERS:

Name: CALTRANS MAINTENANCE
Address: 1001 NORTH BEALE ROAD
City,State,Zip: MARYSVILLE, CA
Site ID: 507417
CERS ID: 58-AA-0031
CERS Description: Solid Waste and Recycle Sites

Affiliation:

Affiliation Type Desc: Legal Operator
Entity Name: Caltrans
Entity Title: Not reported
Affiliation Address: Curtis Scribner1001 North Beale St.
Affiliation City: Marysville
Affiliation State: CA
Affiliation Country: Not reported
Affiliation Zip: 95901
Affiliation Phone: 5307414443

Affiliation Type Desc: Legal Owner
Entity Name: Caltrans
Entity Title: Not reported
Affiliation Address: Not reported
Affiliation City: Marysville
Affiliation State: CA
Affiliation Country: Not reported
Affiliation Zip: 95901
Affiliation Phone: 5307415364

Map ID
Direction
Distance
Elevation

MAP FINDINGS

Site

Database(s)

EDR ID Number
EPA ID Number

I42 CALTRANS MARYSVILLE (CASE #1)
WSW 1001 BEALE RD N
1/4-1/2 MARYSVILLE, CA 95901
0.413 mi.
2180 ft. Site 3 of 3 in cluster I

LUST S105418620
Cortese N/A
CERS

Relative:
Lower
Actual:
62 ft.

LUST:
Name: CALTRANS MARYSVILLE (CASE # 2)
Address: 1001 BEALE RD N
City,State,Zip: MARYSVILLE, CA 95901
Lead Agency: CENTRAL VALLEY RWQCB (REGION 5S)
Case Type: LUST Cleanup Site
Geo Track: http://geotracker.waterboards.ca.gov/profile_report.asp?global_id=T0611593679
Global Id: T0611593679
Latitude: 39.126802
Longitude: -121.578977
Status: Completed - Case Closed
Status Date: 12/06/2002
Case Worker: VJF
RB Case Number: 580226
Local Agency: YUBA COUNTY
File Location: Not reported
Local Case Number: Not reported
Potential Media Affect: Soil
Potential Contaminants of Concern: Gasoline
Site History: Not reported

LUST:
Global Id: T0611593679
Contact Type: Local Agency Caseworker
Contact Name: CLARK PICKELL
Organization Name: YUBA COUNTY
Address: 915 8TH STREET, SUITE 123
City: MARYSVILLE
Email: cpickell@co.yuba.ca.us
Phone Number: Not reported

Global Id: T0611593679
Contact Type: Regional Board Caseworker
Contact Name: VERA J. FISCHER
Organization Name: CENTRAL VALLEY RWQCB (REGION 5S)
Address: 11020 SUN CENTER DRIVE #200
City: RANCHO CORDOVA
Email: vera.fischer@waterboards.ca.gov
Phone Number: Not reported

LUST:
Global Id: T0611593679
Action Type: ENFORCEMENT
Date: 03/02/1992
Action: Staff Letter

Global Id: T0611593679
Action Type: ENFORCEMENT
Date: 12/06/2002
Action: Closure/No Further Action Letter

Global Id: T0611593679
Action Type: RESPONSE

Map ID
Direction
Distance
Elevation

MAP FINDINGS

Site

Database(s)

EDR ID Number
EPA ID Number

CALTRANS MARYSVILLE (CASE #1) (Continued)

S105418620

Date: 07/03/1989
Action: Unauthorized Release Form

Global Id: T0611593679
Action Type: Other
Date: 06/17/1998
Action: Leak Discovery

Global Id: T0611593679
Action Type: ENFORCEMENT
Date: 11/06/2002
Action: Site Visit / Inspection / Sampling

Global Id: T0611593679
Action Type: ENFORCEMENT
Date: 12/06/2002
Action: Closure/No Further Action Letter

Global Id: T0611593679
Action Type: Other
Date: 06/20/2000
Action: Leak Reported

LUST:

Global Id: T0611593679
Status: Open - Case Begin Date
Status Date: 06/17/1998

Global Id: T0611593679
Status: Open - Site Assessment
Status Date: 06/17/1998

Global Id: T0611593679
Status: Completed - Case Closed
Status Date: 12/06/2002

Name: CALTRANS MARYSVILLE (CASE #1)
Address: 1001 BEALE RD N
City,State,Zip: MARYSVILLE, CA 95901
Lead Agency: YUBA COUNTY
Case Type: LUST Cleanup Site
Geo Track: http://geotracker.waterboards.ca.gov/profile_report.asp?global_id=T0611500017
Global Id: T0611500017
Latitude: 39.1286033
Longitude: -121.5834363
Status: Completed - Case Closed
Status Date: 03/02/1992
Case Worker: CP
RB Case Number: 580028
Local Agency: YUBA COUNTY
File Location: Not reported
Local Case Number: Not reported
Potential Media Affect: Aquifer used for drinking water supply
Potential Contaminants of Concern: Gasoline
Site History: Not reported

Map ID
Direction
Distance
Elevation

MAP FINDINGS

Site

Database(s)

EDR ID Number
EPA ID Number

CALTRANS MARYSVILLE (CASE #1) (Continued)

S105418620

LUST:

Global Id: T0611500017
Contact Type: Local Agency Caseworker
Contact Name: CLARK PICKELL
Organization Name: YUBA COUNTY
Address: 915 8TH STREET, SUITE 123
City: MARYSVILLE
Email: cpickell@co.yuba.ca.us
Phone Number: Not reported

Global Id: T0611500017
Contact Type: Regional Board Caseworker
Contact Name: VERA J. FISCHER
Organization Name: CENTRAL VALLEY RWQCB (REGION 5S)
Address: 11020 SUN CENTER DRIVE #200
City: RANCHO CORDOVA
Email: vera.fischer@waterboards.ca.gov
Phone Number: Not reported

LUST:

Global Id: T0611500017
Action Type: ENFORCEMENT
Date: 06/12/2002
Action: State Water Board Closure Order

Global Id: T0611500017
Action Type: RESPONSE
Date: 10/04/2002
Action: Sensitive Receptor Survey Report

Global Id: T0611500017
Action Type: ENFORCEMENT
Date: 06/20/2002
Action: Staff Letter

Global Id: T0611500017
Action Type: Other
Date: 12/04/1987
Action: Leak Reported

Global Id: T0611500017
Action Type: RESPONSE
Date: 10/04/2002
Action: Soil and Water Investigation Report

LUST:

Global Id: T0611500017
Status: Open - Case Begin Date
Status Date: 12/04/1987

Global Id: T0611500017
Status: Completed - Case Closed
Status Date: 03/02/1992

Map ID
Direction
Distance
Elevation

MAP FINDINGS

Site

Database(s)

EDR ID Number
EPA ID Number

CALTRANS MARYSVILLE (CASE #1) (Continued)

S105418620

LUST REG 5:

Name: CALTRANS MARYSVILLE (CASE #1)
Address: 1001 BEALE RD N
City: MARYSVILLE
Region: 5
Status: Case Closed
Case Number: 580028
Case Type: Drinking Water Aquifer affected
Substance: UNLEAD GASOLINE
Staff Initials: MK
Lead Agency: Local
Program: LUST
MTBE Code: 3

Name: CALTRANS MARYSVILLE (CASE # 2)
Address: 1001 BEALE RD N
City: MARYSVILLE
Region: 5
Status: Case Closed
Case Number: 580226
Case Type: Soil only
Substance: GASOLINE
Staff Initials: MK
Lead Agency: Regional
Program: LUST
MTBE Code: N/A

CORTESE:

Name: CALTRANS MARYSVILLE (CASE #1)
Address: 1001 BEALE RD N
City,State,Zip: MARYSVILLE, CA 95901
Region: CORTESE
Envirostor Id: Not reported
Global ID: T0611500017
Site/Facility Type: LUST CLEANUP SITE
Cleanup Status: COMPLETED - CASE CLOSED
Status Date: Not reported
Site Code: Not reported
Latitude: Not reported
Longitude: Not reported
Owner: Not reported
Enf Type: Not reported
Swat R: Not reported
Flag: active
Order No: Not reported
Waste Discharge System No: Not reported
Effective Date: Not reported
Region 2: Not reported
WID Id: Not reported
Solid Waste Id No: Not reported
Waste Management Uit Name: Not reported
File Name: Active Open

Name: CALTRANS MARYSVILLE (CASE # 2)
Address: 1001 BEALE RD N
City,State,Zip: MARYSVILLE, CA 95901

Map ID
Direction
Distance
Elevation

MAP FINDINGS

Site

Database(s)

EDR ID Number
EPA ID Number

CALTRANS MARYSVILLE (CASE #1) (Continued)

S105418620

Region: CORTESE
Envirostor Id: Not reported
Global ID: T0611593679
Site/Facility Type: LUST CLEANUP SITE
Cleanup Status: COMPLETED - CASE CLOSED
Status Date: Not reported
Site Code: Not reported
Latitude: Not reported
Longitude: Not reported
Owner: Not reported
Enf Type: Not reported
Swat R: Not reported
Flag: active
Order No: Not reported
Waste Discharge System No: Not reported
Effective Date: Not reported
Region 2: Not reported
WID Id: Not reported
Solid Waste Id No: Not reported
Waste Management Uit Name: Not reported
File Name: Active Open

CERS:

Name: CALTRANS MARYSVILLE (CASE # 2)
Address: 1001 BEALE RD N
City,State,Zip: MARYSVILLE, CA 95901
Site ID: 211760
CERS ID: T0611593679
CERS Description: Leaking Underground Storage Tank Cleanup Site

Affiliation:

Affiliation Type Desc: Local Agency Caseworker
Entity Name: CLARK PICKELL - YUBA COUNTY
Entity Title: Not reported
Affiliation Address: 915 8TH STREET, SUITE 123
Affiliation City: MARYSVILLE
Affiliation State: CA
Affiliation Country: Not reported
Affiliation Zip: Not reported
Affiliation Phone: Not reported

Affiliation Type Desc: Regional Board Caseworker
Entity Name: VERA J. FISCHER - CENTRAL VALLEY RWQCB (REGION 5S)
Entity Title: Not reported
Affiliation Address: 11020 SUN CENTER DRIVE #200
Affiliation City: RANCHO CORDOVA
Affiliation State: CA
Affiliation Country: Not reported
Affiliation Zip: Not reported
Affiliation Phone: Not reported

Name: CALTRANS MARYSVILLE (CASE #1)
Address: 1001 BEALE RD N
City,State,Zip: MARYSVILLE, CA 95901
Site ID: 252016
CERS ID: T0611500017

Map ID
Direction
Distance
Elevation

MAP FINDINGS

Site

Database(s)

EDR ID Number
EPA ID Number

CALTRANS MARYSVILLE (CASE #1) (Continued)

S105418620

CERS Description: Leaking Underground Storage Tank Cleanup Site

Affiliation:

Affiliation Type Desc: Local Agency Caseworker
Entity Name: CLARK PICKELL - YUBA COUNTY
Entity Title: Not reported
Affiliation Address: 915 8TH STREET, SUITE 123
Affiliation City: MARYSVILLE
Affiliation State: CA
Affiliation Country: Not reported
Affiliation Zip: Not reported
Affiliation Phone: Not reported

Affiliation Type Desc: Regional Board Caseworker
Entity Name: VERA J. FISCHER - CENTRAL VALLEY RWQCB (REGION 5S)
Entity Title: Not reported
Affiliation Address: 11020 SUN CENTER DRIVE #200
Affiliation City: RANCHO CORDOVA
Affiliation State: CA
Affiliation Country: Not reported
Affiliation Zip: Not reported
Affiliation Phone: Not reported

43
East
1/4-1/2
0.491 mi.
2595 ft.

GEORGE BP
1642 BEALE
MARYSVILLE, CA 95901

LUST **S104403966**
Cortese **N/A**
HIST CORTESE
CERS

Relative:
Higher
Actual:
67 ft.

LUST:

Name: GEORGE BP
Address: 1642 BEALE RD N
City,State,Zip: MARYSVILLE, CA 95901
Lead Agency: YUBA COUNTY
Case Type: LUST Cleanup Site
Geo Track: http://geotracker.waterboards.ca.gov/profile_report.asp?global_id=T0611500055
Global Id: T0611500055
Latitude: 39.127358
Longitude: -121.556146
Status: Completed - Case Closed
Status Date: 03/19/1996
Case Worker: CP
RB Case Number: 580068
Local Agency: YUBA COUNTY
File Location: Not reported
Local Case Number: Not reported
Potential Media Affect: Soil
Potential Contaminants of Concern: Waste Oil / Motor / Hydraulic / Lubricating
Site History: Not reported

LUST:

Global Id: T0611500055
Contact Type: Local Agency Caseworker
Contact Name: CLARK PICKELL
Organization Name: YUBA COUNTY
Address: 915 8TH STREET, SUITE 123
City: MARYSVILLE
Email: cpickell@co.yuba.ca.us

Map ID
Direction
Distance
Elevation

MAP FINDINGS

Site

Database(s)

EDR ID Number
EPA ID Number

GEORGE BP (Continued)

S104403966

Phone Number: Not reported

Global Id: T0611500055
Contact Type: Regional Board Caseworker
Contact Name: VERA J. FISCHER
Organization Name: CENTRAL VALLEY RWQCB (REGION 5S)
Address: 11020 SUN CENTER DRIVE #200
City: RANCHO CORDOVA
Email: vera.fischer@waterboards.ca.gov
Phone Number: Not reported

LUST:

Global Id: T0611500055
Action Type: ENFORCEMENT
Date: 03/19/1996
Action: State Water Board Closure Order

Global Id: T0611500055
Action Type: ENFORCEMENT
Date: 03/19/1996
Action: State Water Board Closure Order

Global Id: T0611500055
Action Type: ENFORCEMENT
Date: 03/19/1996
Action: Closure/No Further Action Letter

Global Id: T0611500055
Action Type: Other
Date: 03/04/1992
Action: Leak Discovery

Global Id: T0611500055
Action Type: Other
Date: 03/09/1992
Action: Leak Reported

Global Id: T0611500055
Action Type: RESPONSE
Date: 03/09/1992
Action: Unauthorized Release Form

LUST:

Global Id: T0611500055
Status: Open - Case Begin Date
Status Date: 03/04/1992

Global Id: T0611500055
Status: Open - Site Assessment
Status Date: 03/09/1992

Global Id: T0611500055
Status: Completed - Case Closed
Status Date: 03/19/1996

Map ID
Direction
Distance
Elevation

MAP FINDINGS

Site

Database(s)

EDR ID Number
EPA ID Number

GEORGE BP (Continued)

S104403966

LUST REG 5:

Name: GEORGE BP
Address: 1642 BEALE RD N
City: MARYSVILLE
Region: 5
Status: Case Closed
Case Number: 580068
Case Type: Soil only
Substance: WASTE OIL
Staff Initials: MK
Lead Agency: Local
Program: LUST
MTBE Code: N/A

CORTESE:

Name: GEORGE BP
Address: 1642 BEALE RD N
City,State,Zip: MARYSVILLE, CA 95901
Region: CORTESE
Envirostor Id: Not reported
Global ID: T0611500055
Site/Facility Type: LUST CLEANUP SITE
Cleanup Status: COMPLETED - CASE CLOSED
Status Date: Not reported
Site Code: Not reported
Latitude: Not reported
Longitude: Not reported
Owner: Not reported
Enf Type: Not reported
Swat R: Not reported
Flag: active
Order No: Not reported
Waste Discharge System No: Not reported
Effective Date: Not reported
Region 2: Not reported
WID Id: Not reported
Solid Waste Id No: Not reported
Waste Management Uit Name: Not reported
File Name: Active Open

HIST CORTESE:

edr_fname: GEORGE BP
edr_fadd1: 1642 BEALE
City,State,Zip: MARYSVILLE, CA 95901
Region: CORTESE
Facility County Code: 58
Reg By: LTNKA
Reg Id: 580068

CERS:

Name: GEORGE BP
Address: 1642 BEALE RD N
City,State,Zip: MARYSVILLE, CA 95901
Site ID: 199186
CERS ID: T0611500055

Map ID
Direction
Distance
Elevation

MAP FINDINGS

Site

Database(s)

EDR ID Number
EPA ID Number

GEORGE BP (Continued)

S104403966

CERS Description: Leaking Underground Storage Tank Cleanup Site

Affiliation:

Affiliation Type Desc: Local Agency Caseworker
Entity Name: CLARK PICKELL - YUBA COUNTY
Entity Title: Not reported
Affiliation Address: 915 8TH STREET, SUITE 123
Affiliation City: MARYSVILLE
Affiliation State: CA
Affiliation Country: Not reported
Affiliation Zip: Not reported
Affiliation Phone: Not reported

Affiliation Type Desc: Regional Board Caseworker
Entity Name: VERA J. FISCHER - CENTRAL VALLEY RWQCB (REGION 5S)
Entity Title: Not reported
Affiliation Address: 11020 SUN CENTER DRIVE #200
Affiliation City: RANCHO CORDOVA
Affiliation State: CA
Affiliation Country: Not reported
Affiliation Zip: Not reported
Affiliation Phone: Not reported

44
SSW
1/2-1
0.841 mi.
4441 ft.

PEERY STOTTLEMEYER
5586 ALICIA
MARYSVILLE, CA 95901

LUST S100237366
HIST CORTESE N/A
Notify 65

Relative:
Lower
Actual:
62 ft.

LUST:

Name: PERRY STOTTLEMEYER
Address: 5586 ALICIA
City,State,Zip: MARYSVILLE, CA 95901
Lead Agency: CENTRAL VALLEY RWQCB (REGION 5S)
Case Type: LUST Cleanup Site
Geo Track: http://geotracker.waterboards.ca.gov/profile_report.asp?global_id=T0611500030
Global Id: T0611500030
Latitude: 39.1155995
Longitude: -121.5748138
Status: Completed - Case Closed
Status Date: 01/30/1997
Case Worker: VJF
RB Case Number: 580042
Local Agency: YUBA COUNTY
File Location: Not reported
Local Case Number: Not reported
Potential Media Affect: Soil
Potential Contaminants of Concern: Gasoline
Site History: Not reported

LUST:

Global Id: T0611500030
Contact Type: Local Agency Caseworker
Contact Name: CLARK PICKELL
Organization Name: YUBA COUNTY
Address: 915 8TH STREET, SUITE 123
City: MARYSVILLE
Email: cpickell@co.yuba.ca.us

Map ID
Direction
Distance
Elevation

MAP FINDINGS

Site

Database(s)

EDR ID Number
EPA ID Number

PEERY STOTTLEMEYER (Continued)

S100237366

Phone Number: Not reported

Global Id: T0611500030
Contact Type: Regional Board Caseworker
Contact Name: VERA J. FISCHER
Organization Name: CENTRAL VALLEY RWQCB (REGION 5S)
Address: 11020 SUN CENTER DRIVE #200
City: RANCHO CORDOVA
Email: vera.fischer@waterboards.ca.gov
Phone Number: Not reported

LUST:

Global Id: T0611500030
Action Type: RESPONSE
Date: 10/11/1996
Action: Other Report / Document

Global Id: T0611500030
Action Type: RESPONSE
Date: 06/17/1993
Action: Other Report / Document

Global Id: T0611500030
Action Type: RESPONSE
Date: 06/14/1991
Action: Other Report / Document

Global Id: T0611500030
Action Type: RESPONSE
Date: 01/22/1990
Action: Unauthorized Release Form

Global Id: T0611500030
Action Type: RESPONSE
Date: 08/31/1993
Action: Other Report / Document

Global Id: T0611500030
Action Type: RESPONSE
Date: 09/25/1991
Action: Correspondence

Global Id: T0611500030
Action Type: RESPONSE
Date: 07/07/1992
Action: Other Report / Document

Global Id: T0611500030
Action Type: RESPONSE
Date: 06/15/1993
Action: Correspondence

Global Id: T0611500030
Action Type: ENFORCEMENT
Date: 01/30/1997
Action: State Water Board Closure Order

Map ID
Direction
Distance
Elevation

MAP FINDINGS

Site

Database(s)

EDR ID Number
EPA ID Number

PEERY STOTTEMEYER (Continued)

S100237366

Global Id:	T0611500030
Action Type:	ENFORCEMENT
Date:	06/13/1995
Action:	Verbal Communication
Global Id:	T0611500030
Action Type:	ENFORCEMENT
Date:	10/29/1992
Action:	Technical Correspondence / Assistance / Other
Global Id:	T0611500030
Action Type:	ENFORCEMENT
Date:	08/30/1996
Action:	Meeting
Global Id:	T0611500030
Action Type:	ENFORCEMENT
Date:	09/15/1992
Action:	Staff Letter
Global Id:	T0611500030
Action Type:	RESPONSE
Date:	05/30/1995
Action:	Monitoring Report - Quarterly
Global Id:	T0611500030
Action Type:	ENFORCEMENT
Date:	11/22/1996
Action:	Staff Letter
Global Id:	T0611500030
Action Type:	ENFORCEMENT
Date:	03/27/1996
Action:	Technical Correspondence / Assistance / Other
Global Id:	T0611500030
Action Type:	ENFORCEMENT
Date:	10/23/1991
Action:	Staff Letter
Global Id:	T0611500030
Action Type:	ENFORCEMENT
Date:	12/27/1995
Action:	Staff Letter
Global Id:	T0611500030
Action Type:	ENFORCEMENT
Date:	08/29/1994
Action:	Staff Letter
Global Id:	T0611500030
Action Type:	ENFORCEMENT
Date:	01/27/1994
Action:	Staff Letter
Global Id:	T0611500030
Action Type:	ENFORCEMENT

Map ID
Direction
Distance
Elevation

MAP FINDINGS

Site

Database(s)

EDR ID Number
EPA ID Number

PEERY STOTTLEMEYER (Continued)

S100237366

Date: 07/22/1992
Action: Staff Letter

Global Id: T0611500030
Action Type: ENFORCEMENT
Date: 12/09/1993
Action: Technical Correspondence / Assistance / Other

Global Id: T0611500030
Action Type: Other
Date: 01/18/1990
Action: Leak Discovery

Global Id: T0611500030
Action Type: RESPONSE
Date: 08/16/1995
Action: Remedial Progress Report

Global Id: T0611500030
Action Type: RESPONSE
Date: 08/16/1994
Action: Correspondence

Global Id: T0611500030
Action Type: RESPONSE
Date: 06/22/1993
Action: Correspondence

Global Id: T0611500030
Action Type: Other
Date: 01/22/1990
Action: Leak Reported

Global Id: T0611500030
Action Type: RESPONSE
Date: 09/02/1992
Action: Other Report / Document

Global Id: T0611500030
Action Type: RESPONSE
Date: 10/29/1992
Action: Correspondence

Global Id: T0611500030
Action Type: RESPONSE
Date: 06/07/1993
Action: Other Report / Document

LUST:

Global Id: T0611500030
Status: Open - Case Begin Date
Status Date: 01/18/1990

Global Id: T0611500030
Status: Open - Site Assessment
Status Date: 07/07/1992

Map ID
Direction
Distance
Elevation

MAP FINDINGS

Site

Database(s)

EDR ID Number
EPA ID Number

PEERY STOTTEMEYER (Continued)

S100237366

Global Id: T0611500030
Status: Open - Site Assessment
Status Date: 12/08/1993

Global Id: T0611500030
Status: Completed - Case Closed
Status Date: 01/30/1997

HIST CORTESE:
edr_fname: PEERY STOTTEMEYER
edr_fadd1: 5586 ALICIA
City,State,Zip: MARYSVILLE, CA 95901
Region: CORTESE
Facility County Code: 58
Reg By: LTNKA
Reg Id: 580042

NOTIFY 65:
Name: Not reported
Address: 5586 ALICIA
City,State,Zip: MARYSVILLE, CA 94599
Date Reported: Not reported
Staff Initials: Not reported
Board File Number: Not reported
Facility Type: Not reported
Discharge Date: Not reported
Issue Date: Not reported
Incident Description: Not reported
Global ID: Not reported
Status: Not reported

J45
NW
1/2-1
0.917 mi.
4844 ft.

**BOSSEN LINEN
221 B
MARYSVILLE, CA 95901**
Site 1 of 2 in cluster J

**LUST S100237371
Cortese N/A
HIST CORTESE
Notify 65
CERS**

**Relative:
Lower
Actual:
61 ft.**

LUST REG 5:
Name: BOSSEN LINEN Case #1 (formerly 221 B St.)
Address: 223 Chesnut Street
City: MARYSVILLE
Region: 5
Status: Case Closed
Case Number: 580041
Case Type: Soil only
Substance: GASOLINE
Staff Initials: MK
Lead Agency: Regional
Program: LUST
MTBE Code: 2

CORTESE:
Name: BOSSEN LINEN CASE #1 (FORMERLY 221 B ST.)
Address: 223 CHESNUT STREET
City,State,Zip: MARYSVILLE, CA 95901

Map ID
Direction
Distance
Elevation

MAP FINDINGS

Site

Database(s)

EDR ID Number
EPA ID Number

BOSSEN LINEN (Continued)

S100237371

Region: CORTESE
Envirostor Id: Not reported
Global ID: T0611500029
Site/Facility Type: LUST CLEANUP SITE
Cleanup Status: COMPLETED - CASE CLOSED
Status Date: Not reported
Site Code: Not reported
Latitude: Not reported
Longitude: Not reported
Owner: Not reported
Enf Type: Not reported
Swat R: Not reported
Flag: active
Order No: Not reported
Waste Discharge System No: Not reported
Effective Date: Not reported
Region 2: Not reported
WID Id: Not reported
Solid Waste Id No: Not reported
Waste Management Uit Name: Not reported
File Name: Active Open

HIST CORTESE:

edr_fname: BOSSEN LINEN
edr_fadd1: 221 B
City,State,Zip: MARYSVILLE, CA 95901
Region: CORTESE
Facility County Code: 58
Reg By: LTNKA
Reg Id: 580041

NOTIFY 65:

Name: BOSSEN LINEN
Address: 221 B STREET
City,State,Zip: MARYSVILLE, CA 94599
Date Reported: Not reported
Staff Initials: Not reported
Board File Number: Not reported
Facility Type: Not reported
Discharge Date: Not reported
Issue Date: Not reported
Incident Description: Not reported
Global ID: Not reported
Status: Not reported

CERS:

Name: BOSSEN LINEN CASE #1 (FORMERLY 221 B ST.)
Address: 223 CHESNUT STREET
City,State,Zip: MARYSVILLE, CA 95901
Site ID: 202929
CERS ID: T0611500029
CERS Description: Leaking Underground Storage Tank Cleanup Site

Affiliation:

Affiliation Type Desc: Local Agency Caseworker
Entity Name: CLARK PICKELL - YUBA COUNTY

Map ID
 Direction
 Distance
 Elevation

MAP FINDINGS

Site

Database(s)

EDR ID Number
 EPA ID Number

BOSSEN LINEN (Continued)

S100237371

Entity Title:	Not reported
Affiliation Address:	915 8TH STREET, SUITE 123
Affiliation City:	MARYSVILLE
Affiliation State:	CA
Affiliation Country:	Not reported
Affiliation Zip:	Not reported
Affiliation Phone:	Not reported
Affiliation Type Desc:	Regional Board Caseworker
Entity Name:	VERA J. FISCHER - CENTRAL VALLEY RWQCB (REGION 5S)
Entity Title:	Not reported
Affiliation Address:	11020 SUN CENTER DRIVE #200
Affiliation City:	RANCHO CORDOVA
Affiliation State:	CA
Affiliation Country:	Not reported
Affiliation Zip:	Not reported
Affiliation Phone:	Not reported

J46
NW
1/2-1
0.940 mi.
4962 ft.

PG&E MANUFACTURED GAS PLANT SV-CG-MRY-2
BLOCK OF B, 2ND, 3RD, AND ALLEY NW OF B
MARYSVILLE, CA 95901

ENVIROSTOR **S101482974**
N/A

Site 2 of 2 in cluster J

Relative:
Lower
Actual:
58 ft.

ENVIROSTOR:

Name:	PG&E MANUFACTURED GAS PLANT SV-CG-MRY-2
Address:	BLOCK OF B, 2ND, 3RD, AND ALLEY NW OF B
City,State,Zip:	MARYSVILLE, CA 95901
Facility ID:	58490003
Status:	Inactive - Needs Evaluation
Status Date:	02/06/1987
Site Code:	Not reported
Site Type:	Evaluation
Site Type Detailed:	Evaluation
Acres:	Not reported
NPL:	NO
Regulatory Agencies:	NONE SPECIFIED
Lead Agency:	NONE SPECIFIED
Program Manager:	Not reported
Supervisor:	Steven Becker
Division Branch:	Cleanup Sacramento
Assembly:	03
Senate:	04
Special Program:	Not reported
Restricted Use:	NO
Site Mgmt Req:	NONE SPECIFIED
Funding:	Not reported
Latitude:	39.13805
Longitude:	-121.5852
APN:	NONE SPECIFIED
Past Use:	MANUFACTURED GAS PLANT
Potential COC:	Polynuclear aromatic hydrocarbons (PAHs)
Confirmed COC:	NONE SPECIFIED
Potential Description:	NONE SPECIFIED
Alias Name:	PG&E MANUFACTURED GAS PLANT MRY-2
Alias Type:	Alternate Name
Alias Name:	CAD981415201

Map ID
Direction
Distance
Elevation

MAP FINDINGS

Site

Database(s)

EDR ID Number
EPA ID Number

PG&E MANUFACTURED GAS PLANT SV-CG-MRY-2 (Continued)

S101482974

Alias Type: EPA Identification Number
Alias Name: 58490003
Alias Type: Envirostor ID Number

Completed Info:

Completed Area Name: PROJECT WIDE
Completed Sub Area Name: Not reported
Completed Document Type: * Discovery
Completed Date: 02/01/1987
Comments: FACILITY IDENTIFIED BY PG&E SITE SCREENING DONE NO CLEANUP DOCUMENTED

Completed Area Name: PROJECT WIDE
Completed Sub Area Name: Not reported
Completed Document Type: Site Screening
Completed Date: 02/02/1987
Comments: Not reported

Future Area Name: Not reported
Future Sub Area Name: Not reported
Future Document Type: Not reported
Future Due Date: Not reported
Schedule Area Name: Not reported
Schedule Sub Area Name: Not reported
Schedule Document Type: Not reported
Schedule Due Date: Not reported
Schedule Revised Date: Not reported

47
NW
1/2-1
0.971 mi.
5127 ft.

**PG AND E MANUFACTURED GAS PLANT SV-CG-MRV-2
BLOCK OF: B,2ND, 3RD AND ALLEY NW OF B
MARYSVILLE, CA 95901**

**EDR MGP 1008407713
N/A**

Relative: Manufactured Gas Plants:
Lower No additional information available
Actual:
57 ft.

Count: 1 records.

ORPHAN SUMMARY

<u>City</u>	<u>EDR ID</u>	<u>Site Name</u>	<u>Site Address</u>	<u>Zip</u>	<u>Database(s)</u>
MARYSVILLE	S126984728	STAR BEND EAST DISPOSAL SITE	ADJACENT FEATHER RIVER APN 016	95901	SWF/LF

GOVERNMENT RECORDS SEARCHED / DATA CURRENCY TRACKING

To maintain currency of the following federal and state databases, EDR contacts the appropriate governmental agency on a monthly or quarterly basis, as required.

Number of Days to Update: Provides confirmation that EDR is reporting records that have been updated within 90 days from the date the government agency made the information available to the public.

STANDARD ENVIRONMENTAL RECORDS

Federal NPL site list

NPL: National Priority List

National Priorities List (Superfund). The NPL is a subset of CERCLIS and identifies over 1,200 sites for priority cleanup under the Superfund Program. NPL sites may encompass relatively large areas. As such, EDR provides polygon coverage for over 1,000 NPL site boundaries produced by EPA's Environmental Photographic Interpretation Center (EPIC) and regional EPA offices.

Date of Government Version: 12/30/2020	Source: EPA
Date Data Arrived at EDR: 01/14/2021	Telephone: N/A
Date Made Active in Reports: 02/09/2021	Last EDR Contact: 04/01/2021
Number of Days to Update: 26	Next Scheduled EDR Contact: 07/12/2021
	Data Release Frequency: Quarterly

NPL Site Boundaries

Sources:

EPA's Environmental Photographic Interpretation Center (EPIC)
Telephone: 202-564-7333

EPA Region 1
Telephone 617-918-1143

EPA Region 6
Telephone: 214-655-6659

EPA Region 3
Telephone 215-814-5418

EPA Region 7
Telephone: 913-551-7247

EPA Region 4
Telephone 404-562-8033

EPA Region 8
Telephone: 303-312-6774

EPA Region 5
Telephone 312-886-6686

EPA Region 9
Telephone: 415-947-4246

EPA Region 10
Telephone 206-553-8665

Proposed NPL: Proposed National Priority List Sites

A site that has been proposed for listing on the National Priorities List through the issuance of a proposed rule in the Federal Register. EPA then accepts public comments on the site, responds to the comments, and places on the NPL those sites that continue to meet the requirements for listing.

Date of Government Version: 12/30/2020	Source: EPA
Date Data Arrived at EDR: 01/14/2021	Telephone: N/A
Date Made Active in Reports: 02/09/2021	Last EDR Contact: 04/01/2021
Number of Days to Update: 26	Next Scheduled EDR Contact: 07/12/2021
	Data Release Frequency: Quarterly

NPL LIENS: Federal Superfund Liens

Federal Superfund Liens. Under the authority granted the USEPA by CERCLA of 1980, the USEPA has the authority to file liens against real property in order to recover remedial action expenditures or when the property owner received notification of potential liability. USEPA compiles a listing of filed notices of Superfund Liens.

GOVERNMENT RECORDS SEARCHED / DATA CURRENCY TRACKING

Date of Government Version: 10/15/1991
Date Data Arrived at EDR: 02/02/1994
Date Made Active in Reports: 03/30/1994
Number of Days to Update: 56

Source: EPA
Telephone: 202-564-4267
Last EDR Contact: 08/15/2011
Next Scheduled EDR Contact: 11/28/2011
Data Release Frequency: No Update Planned

Federal Delisted NPL site list

Delisted NPL: National Priority List Deletions

The National Oil and Hazardous Substances Pollution Contingency Plan (NCP) establishes the criteria that the EPA uses to delete sites from the NPL. In accordance with 40 CFR 300.425.(e), sites may be deleted from the NPL where no further response is appropriate.

Date of Government Version: 12/30/2020
Date Data Arrived at EDR: 01/14/2021
Date Made Active in Reports: 02/09/2021
Number of Days to Update: 26

Source: EPA
Telephone: N/A
Last EDR Contact: 04/01/2021
Next Scheduled EDR Contact: 07/12/2021
Data Release Frequency: Quarterly

Federal CERCLIS list

FEDERAL FACILITY: Federal Facility Site Information listing

A listing of National Priority List (NPL) and Base Realignment and Closure (BRAC) sites found in the Comprehensive Environmental Response, Compensation and Liability Information System (CERCLIS) Database where EPA Federal Facilities Restoration and Reuse Office is involved in cleanup activities.

Date of Government Version: 04/03/2019
Date Data Arrived at EDR: 04/05/2019
Date Made Active in Reports: 05/14/2019
Number of Days to Update: 39

Source: Environmental Protection Agency
Telephone: 703-603-8704
Last EDR Contact: 03/30/2021
Next Scheduled EDR Contact: 07/12/2021
Data Release Frequency: Varies

SEMS: Superfund Enterprise Management System

SEMS (Superfund Enterprise Management System) tracks hazardous waste sites, potentially hazardous waste sites, and remedial activities performed in support of EPA's Superfund Program across the United States. The list was formerly known as CERCLIS, renamed to SEMS by the EPA in 2015. The list contains data on potentially hazardous waste sites that have been reported to the USEPA by states, municipalities, private companies and private persons, pursuant to Section 103 of the Comprehensive Environmental Response, Compensation, and Liability Act (CERCLA). This dataset also contains sites which are either proposed to or on the National Priorities List (NPL) and the sites which are in the screening and assessment phase for possible inclusion on the NPL.

Date of Government Version: 12/30/2020
Date Data Arrived at EDR: 01/14/2021
Date Made Active in Reports: 02/18/2021
Number of Days to Update: 35

Source: EPA
Telephone: 800-424-9346
Last EDR Contact: 04/01/2021
Next Scheduled EDR Contact: 04/26/2021
Data Release Frequency: Quarterly

Federal CERCLIS NFRAP site list

SEMS-ARCHIVE: Superfund Enterprise Management System Archive

GOVERNMENT RECORDS SEARCHED / DATA CURRENCY TRACKING

SEMS-ARCHIVE (Superfund Enterprise Management System Archive) tracks sites that have no further interest under the Federal Superfund Program based on available information. The list was formerly known as the CERCLIS-NFRAP, renamed to SEMS ARCHIVE by the EPA in 2015. EPA may perform a minimal level of assessment work at a site while it is archived if site conditions change and/or new information becomes available. Archived sites have been removed and archived from the inventory of SEMS sites. Archived status indicates that, to the best of EPA's knowledge, assessment at a site has been completed and that EPA has determined no further steps will be taken to list the site on the National Priorities List (NPL), unless information indicates this decision was not appropriate or other considerations require a recommendation for listing at a later time. The decision does not necessarily mean that there is no hazard associated with a given site; it only means that, based upon available information, the location is not judged to be potential NPL site.

Date of Government Version: 12/30/2020	Source: EPA
Date Data Arrived at EDR: 01/14/2021	Telephone: 800-424-9346
Date Made Active in Reports: 02/18/2021	Last EDR Contact: 04/01/2021
Number of Days to Update: 35	Next Scheduled EDR Contact: 04/26/2021
	Data Release Frequency: Quarterly

Federal RCRA CORRACTS facilities list

CORRACTS: Corrective Action Report

CORRACTS identifies hazardous waste handlers with RCRA corrective action activity.

Date of Government Version: 12/14/2020	Source: EPA
Date Data Arrived at EDR: 12/17/2020	Telephone: 800-424-9346
Date Made Active in Reports: 12/22/2020	Last EDR Contact: 03/23/2021
Number of Days to Update: 5	Next Scheduled EDR Contact: 07/05/2021
	Data Release Frequency: Quarterly

Federal RCRA non-CORRACTS TSD facilities list

RCRA-TSDF: RCRA - Treatment, Storage and Disposal

RCRAInfo is EPA's comprehensive information system, providing access to data supporting the Resource Conservation and Recovery Act (RCRA) of 1976 and the Hazardous and Solid Waste Amendments (HSWA) of 1984. The database includes selective information on sites which generate, transport, store, treat and/or dispose of hazardous waste as defined by the Resource Conservation and Recovery Act (RCRA). Transporters are individuals or entities that move hazardous waste from the generator offsite to a facility that can recycle, treat, store, or dispose of the waste. TSDFs treat, store, or dispose of the waste.

Date of Government Version: 12/14/2020	Source: Environmental Protection Agency
Date Data Arrived at EDR: 12/17/2020	Telephone: (415) 495-8895
Date Made Active in Reports: 12/22/2020	Last EDR Contact: 03/23/2021
Number of Days to Update: 5	Next Scheduled EDR Contact: 07/05/2021
	Data Release Frequency: Quarterly

Federal RCRA generators list

RCRA-LQG: RCRA - Large Quantity Generators

RCRAInfo is EPA's comprehensive information system, providing access to data supporting the Resource Conservation and Recovery Act (RCRA) of 1976 and the Hazardous and Solid Waste Amendments (HSWA) of 1984. The database includes selective information on sites which generate, transport, store, treat and/or dispose of hazardous waste as defined by the Resource Conservation and Recovery Act (RCRA). Large quantity generators (LQGs) generate over 1,000 kilograms (kg) of hazardous waste, or over 1 kg of acutely hazardous waste per month.

Date of Government Version: 12/14/2020	Source: Environmental Protection Agency
Date Data Arrived at EDR: 12/17/2020	Telephone: (415) 495-8895
Date Made Active in Reports: 12/22/2020	Last EDR Contact: 03/23/2021
Number of Days to Update: 5	Next Scheduled EDR Contact: 07/05/2021
	Data Release Frequency: Quarterly

GOVERNMENT RECORDS SEARCHED / DATA CURRENCY TRACKING

RCRA-SQG: RCRA - Small Quantity Generators

RCRAInfo is EPA's comprehensive information system, providing access to data supporting the Resource Conservation and Recovery Act (RCRA) of 1976 and the Hazardous and Solid Waste Amendments (HSWA) of 1984. The database includes selective information on sites which generate, transport, store, treat and/or dispose of hazardous waste as defined by the Resource Conservation and Recovery Act (RCRA). Small quantity generators (SQGs) generate between 100 kg and 1,000 kg of hazardous waste per month.

Date of Government Version: 12/14/2020	Source: Environmental Protection Agency
Date Data Arrived at EDR: 12/17/2020	Telephone: (415) 495-8895
Date Made Active in Reports: 12/22/2020	Last EDR Contact: 03/23/2021
Number of Days to Update: 5	Next Scheduled EDR Contact: 07/05/2021
	Data Release Frequency: Quarterly

RCRA-VSQG: RCRA - Very Small Quantity Generators (Formerly Conditionally Exempt Small Quantity Generators)

RCRAInfo is EPA's comprehensive information system, providing access to data supporting the Resource Conservation and Recovery Act (RCRA) of 1976 and the Hazardous and Solid Waste Amendments (HSWA) of 1984. The database includes selective information on sites which generate, transport, store, treat and/or dispose of hazardous waste as defined by the Resource Conservation and Recovery Act (RCRA). Very small quantity generators (VSQGs) generate less than 100 kg of hazardous waste, or less than 1 kg of acutely hazardous waste per month.

Date of Government Version: 12/14/2020	Source: Environmental Protection Agency
Date Data Arrived at EDR: 12/17/2020	Telephone: (415) 495-8895
Date Made Active in Reports: 12/22/2020	Last EDR Contact: 03/23/2021
Number of Days to Update: 5	Next Scheduled EDR Contact: 07/05/2021
	Data Release Frequency: Quarterly

Federal institutional controls / engineering controls registries

LUCIS: Land Use Control Information System

LUCIS contains records of land use control information pertaining to the former Navy Base Realignment and Closure properties.

Date of Government Version: 02/09/2021	Source: Department of the Navy
Date Data Arrived at EDR: 02/11/2021	Telephone: 843-820-7326
Date Made Active in Reports: 03/22/2021	Last EDR Contact: 02/08/2021
Number of Days to Update: 39	Next Scheduled EDR Contact: 05/24/2021
	Data Release Frequency: Varies

US ENG CONTROLS: Engineering Controls Sites List

A listing of sites with engineering controls in place. Engineering controls include various forms of caps, building foundations, liners, and treatment methods to create pathway elimination for regulated substances to enter environmental media or effect human health.

Date of Government Version: 10/28/2020	Source: Environmental Protection Agency
Date Data Arrived at EDR: 11/05/2020	Telephone: 703-603-0695
Date Made Active in Reports: 11/18/2020	Last EDR Contact: 02/23/2021
Number of Days to Update: 13	Next Scheduled EDR Contact: 06/06/2021
	Data Release Frequency: Varies

US INST CONTROLS: Institutional Controls Sites List

A listing of sites with institutional controls in place. Institutional controls include administrative measures, such as groundwater use restrictions, construction restrictions, property use restrictions, and post remediation care requirements intended to prevent exposure to contaminants remaining on site. Deed restrictions are generally required as part of the institutional controls.

Date of Government Version: 10/28/2020	Source: Environmental Protection Agency
Date Data Arrived at EDR: 11/05/2020	Telephone: 703-603-0695
Date Made Active in Reports: 11/18/2020	Last EDR Contact: 02/23/2021
Number of Days to Update: 13	Next Scheduled EDR Contact: 06/06/2021
	Data Release Frequency: Varies

GOVERNMENT RECORDS SEARCHED / DATA CURRENCY TRACKING

Federal ERNS list

ERNS: Emergency Response Notification System

Emergency Response Notification System. ERNS records and stores information on reported releases of oil and hazardous substances.

Date of Government Version: 12/14/2020
Date Data Arrived at EDR: 12/15/2020
Date Made Active in Reports: 12/22/2020
Number of Days to Update: 7

Source: National Response Center, United States Coast Guard
Telephone: 202-267-2180
Last EDR Contact: 12/15/2020
Next Scheduled EDR Contact: 07/05/2021
Data Release Frequency: Quarterly

State- and tribal - equivalent NPL

RESPONSE: State Response Sites

Identifies confirmed release sites where DTSC is involved in remediation, either in a lead or oversight capacity. These confirmed release sites are generally high-priority and high potential risk.

Date of Government Version: 01/25/2021
Date Data Arrived at EDR: 01/26/2021
Date Made Active in Reports: 04/13/2021
Number of Days to Update: 77

Source: Department of Toxic Substances Control
Telephone: 916-323-3400
Last EDR Contact: 01/26/2021
Next Scheduled EDR Contact: 05/10/2021
Data Release Frequency: Quarterly

State- and tribal - equivalent CERCLIS

ENVIROSTOR: EnviroStor Database

The Department of Toxic Substances Control's (DTSC's) Site Mitigation and Brownfields Reuse Program's (SMBRP's) EnviroStor database identifies sites that have known contamination or sites for which there may be reasons to investigate further. The database includes the following site types: Federal Superfund sites (National Priorities List (NPL)); State Response, including Military Facilities and State Superfund; Voluntary Cleanup; and School sites. EnviroStor provides similar information to the information that was available in CalSites, and provides additional site information, including, but not limited to, identification of formerly-contaminated properties that have been released for reuse, properties where environmental deed restrictions have been recorded to prevent inappropriate land uses, and risk characterization information that is used to assess potential impacts to public health and the environment at contaminated sites.

Date of Government Version: 01/25/2021
Date Data Arrived at EDR: 01/26/2021
Date Made Active in Reports: 04/13/2021
Number of Days to Update: 77

Source: Department of Toxic Substances Control
Telephone: 916-323-3400
Last EDR Contact: 01/26/2021
Next Scheduled EDR Contact: 05/10/2021
Data Release Frequency: Quarterly

State and tribal landfill and/or solid waste disposal site lists

SWF/LF (SWIS): Solid Waste Information System

Active, Closed and Inactive Landfills. SWF/LF records typically contain an inventory of solid waste disposal facilities or landfills. These may be active or inactive facilities or open dumps that failed to meet RCRA Section 4004 criteria for solid waste landfills or disposal sites.

Date of Government Version: 11/09/2020
Date Data Arrived at EDR: 11/10/2020
Date Made Active in Reports: 01/14/2021
Number of Days to Update: 65

Source: Department of Resources Recycling and Recovery
Telephone: 916-341-6320
Last EDR Contact: 02/09/2021
Next Scheduled EDR Contact: 05/24/2021
Data Release Frequency: Quarterly

State and tribal leaking storage tank lists

GOVERNMENT RECORDS SEARCHED / DATA CURRENCY TRACKING

LUST: Leaking Underground Fuel Tank Report (GEOTRACKER)

Leaking Underground Storage Tank (LUST) Sites included in GeoTracker. GeoTracker is the Water Boards data management system for sites that impact, or have the potential to impact, water quality in California, with emphasis on groundwater.

Date of Government Version: 03/08/2021	Source: State Water Resources Control Board
Date Data Arrived at EDR: 03/09/2021	Telephone: see region list
Date Made Active in Reports: 03/30/2021	Last EDR Contact: 03/09/2021
Number of Days to Update: 21	Next Scheduled EDR Contact: 06/21/2021
	Data Release Frequency: Quarterly

LUST REG 4: Underground Storage Tank Leak List

Los Angeles, Ventura counties. For more current information, please refer to the State Water Resources Control Board's LUST database.

Date of Government Version: 09/07/2004	Source: California Regional Water Quality Control Board Los Angeles Region (4)
Date Data Arrived at EDR: 09/07/2004	Telephone: 213-576-6710
Date Made Active in Reports: 10/12/2004	Last EDR Contact: 09/06/2011
Number of Days to Update: 35	Next Scheduled EDR Contact: 12/19/2011
	Data Release Frequency: No Update Planned

LUST REG 3: Leaking Underground Storage Tank Database

Leaking Underground Storage Tank locations. Monterey, San Benito, San Luis Obispo, Santa Barbara, Santa Cruz counties.

Date of Government Version: 05/19/2003	Source: California Regional Water Quality Control Board Central Coast Region (3)
Date Data Arrived at EDR: 05/19/2003	Telephone: 805-542-4786
Date Made Active in Reports: 06/02/2003	Last EDR Contact: 07/18/2011
Number of Days to Update: 14	Next Scheduled EDR Contact: 10/31/2011
	Data Release Frequency: No Update Planned

LUST REG 2: Fuel Leak List

Leaking Underground Storage Tank locations. Alameda, Contra Costa, Marin, Napa, San Francisco, San Mateo, Santa Clara, Solano, Sonoma counties.

Date of Government Version: 09/30/2004	Source: California Regional Water Quality Control Board San Francisco Bay Region (2)
Date Data Arrived at EDR: 10/20/2004	Telephone: 510-622-2433
Date Made Active in Reports: 11/19/2004	Last EDR Contact: 09/19/2011
Number of Days to Update: 30	Next Scheduled EDR Contact: 01/02/2012
	Data Release Frequency: No Update Planned

LUST REG 1: Active Toxic Site Investigation

Del Norte, Humboldt, Lake, Mendocino, Modoc, Siskiyou, Sonoma, Trinity counties. For more current information, please refer to the State Water Resources Control Board's LUST database.

Date of Government Version: 02/01/2001	Source: California Regional Water Quality Control Board North Coast (1)
Date Data Arrived at EDR: 02/28/2001	Telephone: 707-570-3769
Date Made Active in Reports: 03/29/2001	Last EDR Contact: 08/01/2011
Number of Days to Update: 29	Next Scheduled EDR Contact: 11/14/2011
	Data Release Frequency: No Update Planned

LUST REG 6V: Leaking Underground Storage Tank Case Listing

Leaking Underground Storage Tank locations. Inyo, Kern, Los Angeles, Mono, San Bernardino counties.

Date of Government Version: 06/07/2005	Source: California Regional Water Quality Control Board Victorville Branch Office (6)
Date Data Arrived at EDR: 06/07/2005	Telephone: 760-241-7365
Date Made Active in Reports: 06/29/2005	Last EDR Contact: 09/12/2011
Number of Days to Update: 22	Next Scheduled EDR Contact: 12/26/2011
	Data Release Frequency: No Update Planned

LUST REG 6L: Leaking Underground Storage Tank Case Listing

For more current information, please refer to the State Water Resources Control Board's LUST database.

GOVERNMENT RECORDS SEARCHED / DATA CURRENCY TRACKING

Date of Government Version: 09/09/2003
Date Data Arrived at EDR: 09/10/2003
Date Made Active in Reports: 10/07/2003
Number of Days to Update: 27

Source: California Regional Water Quality Control Board Lahontan Region (6)
Telephone: 530-542-5572
Last EDR Contact: 09/12/2011
Next Scheduled EDR Contact: 12/26/2011
Data Release Frequency: No Update Planned

LUST REG 7: Leaking Underground Storage Tank Case Listing

Leaking Underground Storage Tank locations. Imperial, Riverside, San Diego, Santa Barbara counties.

Date of Government Version: 02/26/2004
Date Data Arrived at EDR: 02/26/2004
Date Made Active in Reports: 03/24/2004
Number of Days to Update: 27

Source: California Regional Water Quality Control Board Colorado River Basin Region (7)
Telephone: 760-776-8943
Last EDR Contact: 08/01/2011
Next Scheduled EDR Contact: 11/14/2011
Data Release Frequency: No Update Planned

LUST REG 8: Leaking Underground Storage Tanks

California Regional Water Quality Control Board Santa Ana Region (8). For more current information, please refer to the State Water Resources Control Board's LUST database.

Date of Government Version: 02/14/2005
Date Data Arrived at EDR: 02/15/2005
Date Made Active in Reports: 03/28/2005
Number of Days to Update: 41

Source: California Regional Water Quality Control Board Santa Ana Region (8)
Telephone: 909-782-4496
Last EDR Contact: 08/15/2011
Next Scheduled EDR Contact: 11/28/2011
Data Release Frequency: No Update Planned

LUST REG 9: Leaking Underground Storage Tank Report

Orange, Riverside, San Diego counties. For more current information, please refer to the State Water Resources Control Board's LUST database.

Date of Government Version: 03/01/2001
Date Data Arrived at EDR: 04/23/2001
Date Made Active in Reports: 05/21/2001
Number of Days to Update: 28

Source: California Regional Water Quality Control Board San Diego Region (9)
Telephone: 858-637-5595
Last EDR Contact: 09/26/2011
Next Scheduled EDR Contact: 01/09/2012
Data Release Frequency: No Update Planned

LUST REG 5: Leaking Underground Storage Tank Database

Leaking Underground Storage Tank locations. Alameda, Alpine, Amador, Butte, Colusa, Contra Costa, Calveras, El Dorado, Fresno, Glenn, Kern, Kings, Lake, Lassen, Madera, Mariposa, Merced, Modoc, Napa, Nevada, Placer, Plumas, Sacramento, San Joaquin, Shasta, Solano, Stanislaus, Sutter, Tehama, Tulare, Tuolumne, Yolo, Yuba counties.

Date of Government Version: 07/01/2008
Date Data Arrived at EDR: 07/22/2008
Date Made Active in Reports: 07/31/2008
Number of Days to Update: 9

Source: California Regional Water Quality Control Board Central Valley Region (5)
Telephone: 916-464-4834
Last EDR Contact: 07/01/2011
Next Scheduled EDR Contact: 10/17/2011
Data Release Frequency: No Update Planned

INDIAN LUST R10: Leaking Underground Storage Tanks on Indian Land

LUSTs on Indian land in Alaska, Idaho, Oregon and Washington.

Date of Government Version: 11/12/2020
Date Data Arrived at EDR: 12/16/2020
Date Made Active in Reports: 03/12/2021
Number of Days to Update: 86

Source: EPA Region 10
Telephone: 206-553-2857
Last EDR Contact: 12/16/2020
Next Scheduled EDR Contact: 05/03/2021
Data Release Frequency: Varies

INDIAN LUST R5: Leaking Underground Storage Tanks on Indian Land

Leaking underground storage tanks located on Indian Land in Michigan, Minnesota and Wisconsin.

Date of Government Version: 10/07/2020
Date Data Arrived at EDR: 12/16/2020
Date Made Active in Reports: 03/12/2021
Number of Days to Update: 86

Source: EPA, Region 5
Telephone: 312-886-7439
Last EDR Contact: 12/16/2020
Next Scheduled EDR Contact: 05/03/2021
Data Release Frequency: Varies

GOVERNMENT RECORDS SEARCHED / DATA CURRENCY TRACKING

INDIAN LUST R9: Leaking Underground Storage Tanks on Indian Land
LUSTs on Indian land in Arizona, California, New Mexico and Nevada

Date of Government Version: 10/01/2020	Source: Environmental Protection Agency
Date Data Arrived at EDR: 12/16/2020	Telephone: 415-972-3372
Date Made Active in Reports: 03/12/2021	Last EDR Contact: 12/16/2020
Number of Days to Update: 86	Next Scheduled EDR Contact: 05/03/2021
	Data Release Frequency: Varies

INDIAN LUST R8: Leaking Underground Storage Tanks on Indian Land
LUSTs on Indian land in Colorado, Montana, North Dakota, South Dakota, Utah and Wyoming.

Date of Government Version: 10/09/2020	Source: EPA Region 8
Date Data Arrived at EDR: 12/16/2020	Telephone: 303-312-6271
Date Made Active in Reports: 03/12/2021	Last EDR Contact: 12/16/2020
Number of Days to Update: 86	Next Scheduled EDR Contact: 05/03/2021
	Data Release Frequency: Varies

INDIAN LUST R7: Leaking Underground Storage Tanks on Indian Land
LUSTs on Indian land in Iowa, Kansas, and Nebraska

Date of Government Version: 09/30/2020	Source: EPA Region 7
Date Data Arrived at EDR: 12/22/2020	Telephone: 913-551-7003
Date Made Active in Reports: 03/12/2021	Last EDR Contact: 12/16/2020
Number of Days to Update: 80	Next Scheduled EDR Contact: 05/03/2021
	Data Release Frequency: Varies

INDIAN LUST R4: Leaking Underground Storage Tanks on Indian Land
LUSTs on Indian land in Florida, Mississippi and North Carolina.

Date of Government Version: 10/02/2020	Source: EPA Region 4
Date Data Arrived at EDR: 12/18/2020	Telephone: 404-562-8677
Date Made Active in Reports: 03/12/2021	Last EDR Contact: 12/16/2020
Number of Days to Update: 84	Next Scheduled EDR Contact: 05/03/2021
	Data Release Frequency: Varies

INDIAN LUST R1: Leaking Underground Storage Tanks on Indian Land
A listing of leaking underground storage tank locations on Indian Land.

Date of Government Version: 10/01/2020	Source: EPA Region 1
Date Data Arrived at EDR: 12/16/2020	Telephone: 617-918-1313
Date Made Active in Reports: 03/12/2021	Last EDR Contact: 12/16/2020
Number of Days to Update: 86	Next Scheduled EDR Contact: 05/03/2021
	Data Release Frequency: Varies

INDIAN LUST R6: Leaking Underground Storage Tanks on Indian Land
LUSTs on Indian land in New Mexico and Oklahoma.

Date of Government Version: 04/08/2020	Source: EPA Region 6
Date Data Arrived at EDR: 05/20/2020	Telephone: 214-665-6597
Date Made Active in Reports: 08/12/2020	Last EDR Contact: 12/16/2020
Number of Days to Update: 84	Next Scheduled EDR Contact: 05/03/2021
	Data Release Frequency: Varies

CPS-SLIC: Statewide SLIC Cases (GEOTRACKER)

Cleanup Program Sites (CPS; also known as Site Cleanups [SC] and formerly known as Spills, Leaks, Investigations, and Cleanups [SLIC] sites) included in GeoTracker. GeoTracker is the Water Boards data management system for sites that impact, or have the potential to impact, water quality in California, with emphasis on groundwater.

Date of Government Version: 03/08/2021	Source: State Water Resources Control Board
Date Data Arrived at EDR: 03/09/2021	Telephone: 866-480-1028
Date Made Active in Reports: 03/30/2021	Last EDR Contact: 03/09/2021
Number of Days to Update: 21	Next Scheduled EDR Contact: 06/21/2021
	Data Release Frequency: Varies

GOVERNMENT RECORDS SEARCHED / DATA CURRENCY TRACKING

SLIC REG 1: Active Toxic Site Investigations

The SLIC (Spills, Leaks, Investigations and Cleanup) program is designed to protect and restore water quality from spills, leaks, and similar discharges.

Date of Government Version: 04/03/2003
Date Data Arrived at EDR: 04/07/2003
Date Made Active in Reports: 04/25/2003
Number of Days to Update: 18

Source: California Regional Water Quality Control Board, North Coast Region (1)
Telephone: 707-576-2220
Last EDR Contact: 08/01/2011
Next Scheduled EDR Contact: 11/14/2011
Data Release Frequency: No Update Planned

SLIC REG 2: Spills, Leaks, Investigation & Cleanup Cost Recovery Listing

The SLIC (Spills, Leaks, Investigations and Cleanup) program is designed to protect and restore water quality from spills, leaks, and similar discharges.

Date of Government Version: 09/30/2004
Date Data Arrived at EDR: 10/20/2004
Date Made Active in Reports: 11/19/2004
Number of Days to Update: 30

Source: Regional Water Quality Control Board San Francisco Bay Region (2)
Telephone: 510-286-0457
Last EDR Contact: 09/19/2011
Next Scheduled EDR Contact: 01/02/2012
Data Release Frequency: No Update Planned

SLIC REG 3: Spills, Leaks, Investigation & Cleanup Cost Recovery Listing

The SLIC (Spills, Leaks, Investigations and Cleanup) program is designed to protect and restore water quality from spills, leaks, and similar discharges.

Date of Government Version: 05/18/2006
Date Data Arrived at EDR: 05/18/2006
Date Made Active in Reports: 06/15/2006
Number of Days to Update: 28

Source: California Regional Water Quality Control Board Central Coast Region (3)
Telephone: 805-549-3147
Last EDR Contact: 07/18/2011
Next Scheduled EDR Contact: 10/31/2011
Data Release Frequency: No Update Planned

SLIC REG 4: Spills, Leaks, Investigation & Cleanup Cost Recovery Listing

The SLIC (Spills, Leaks, Investigations and Cleanup) program is designed to protect and restore water quality from spills, leaks, and similar discharges.

Date of Government Version: 11/17/2004
Date Data Arrived at EDR: 11/18/2004
Date Made Active in Reports: 01/04/2005
Number of Days to Update: 47

Source: Region Water Quality Control Board Los Angeles Region (4)
Telephone: 213-576-6600
Last EDR Contact: 07/01/2011
Next Scheduled EDR Contact: 10/17/2011
Data Release Frequency: No Update Planned

SLIC REG 5: Spills, Leaks, Investigation & Cleanup Cost Recovery Listing

The SLIC (Spills, Leaks, Investigations and Cleanup) program is designed to protect and restore water quality from spills, leaks, and similar discharges.

Date of Government Version: 04/01/2005
Date Data Arrived at EDR: 04/05/2005
Date Made Active in Reports: 04/21/2005
Number of Days to Update: 16

Source: Regional Water Quality Control Board Central Valley Region (5)
Telephone: 916-464-3291
Last EDR Contact: 09/12/2011
Next Scheduled EDR Contact: 12/26/2011
Data Release Frequency: No Update Planned

SLIC REG 6V: Spills, Leaks, Investigation & Cleanup Cost Recovery Listing

The SLIC (Spills, Leaks, Investigations and Cleanup) program is designed to protect and restore water quality from spills, leaks, and similar discharges.

Date of Government Version: 05/24/2005
Date Data Arrived at EDR: 05/25/2005
Date Made Active in Reports: 06/16/2005
Number of Days to Update: 22

Source: Regional Water Quality Control Board, Victorville Branch
Telephone: 619-241-6583
Last EDR Contact: 08/15/2011
Next Scheduled EDR Contact: 11/28/2011
Data Release Frequency: No Update Planned

GOVERNMENT RECORDS SEARCHED / DATA CURRENCY TRACKING

SLIC REG 6L: SLIC Sites

The SLIC (Spills, Leaks, Investigations and Cleanup) program is designed to protect and restore water quality from spills, leaks, and similar discharges.

Date of Government Version: 09/07/2004
Date Data Arrived at EDR: 09/07/2004
Date Made Active in Reports: 10/12/2004
Number of Days to Update: 35

Source: California Regional Water Quality Control Board, Lahontan Region
Telephone: 530-542-5574
Last EDR Contact: 08/15/2011
Next Scheduled EDR Contact: 11/28/2011
Data Release Frequency: No Update Planned

SLIC REG 7: SLIC List

The SLIC (Spills, Leaks, Investigations and Cleanup) program is designed to protect and restore water quality from spills, leaks, and similar discharges.

Date of Government Version: 11/24/2004
Date Data Arrived at EDR: 11/29/2004
Date Made Active in Reports: 01/04/2005
Number of Days to Update: 36

Source: California Regional Quality Control Board, Colorado River Basin Region
Telephone: 760-346-7491
Last EDR Contact: 08/01/2011
Next Scheduled EDR Contact: 11/14/2011
Data Release Frequency: No Update Planned

SLIC REG 8: Spills, Leaks, Investigation & Cleanup Cost Recovery Listing

The SLIC (Spills, Leaks, Investigations and Cleanup) program is designed to protect and restore water quality from spills, leaks, and similar discharges.

Date of Government Version: 04/03/2008
Date Data Arrived at EDR: 04/03/2008
Date Made Active in Reports: 04/14/2008
Number of Days to Update: 11

Source: California Region Water Quality Control Board Santa Ana Region (8)
Telephone: 951-782-3298
Last EDR Contact: 09/12/2011
Next Scheduled EDR Contact: 12/26/2011
Data Release Frequency: No Update Planned

SLIC REG 9: Spills, Leaks, Investigation & Cleanup Cost Recovery Listing

The SLIC (Spills, Leaks, Investigations and Cleanup) program is designed to protect and restore water quality from spills, leaks, and similar discharges.

Date of Government Version: 09/10/2007
Date Data Arrived at EDR: 09/11/2007
Date Made Active in Reports: 09/28/2007
Number of Days to Update: 17

Source: California Regional Water Quality Control Board San Diego Region (9)
Telephone: 858-467-2980
Last EDR Contact: 08/08/2011
Next Scheduled EDR Contact: 11/21/2011
Data Release Frequency: No Update Planned

State and tribal registered storage tank lists

FEMA UST: Underground Storage Tank Listing

A listing of all FEMA owned underground storage tanks.

Date of Government Version: 01/29/2021
Date Data Arrived at EDR: 02/17/2021
Date Made Active in Reports: 03/22/2021
Number of Days to Update: 33

Source: FEMA
Telephone: 202-646-5797
Last EDR Contact: 04/05/2021
Next Scheduled EDR Contact: 07/19/2021
Data Release Frequency: Varies

UST CLOSURE: Proposed Closure of Underground Storage Tank (UST) Cases

UST cases that are being considered for closure by either the State Water Resources Control Board or the Executive Director have been posted for a 60-day public comment period. UST Case Closures being proposed for consideration by the State Water Resources Control Board. These are primarily UST cases that meet closure criteria under the decisional framework in State Water Board Resolution No. 92-49 and other Board orders. UST Case Closures proposed for consideration by the Executive Director pursuant to State Water Board Resolution No. 2012-0061. These are cases that meet the criteria of the Low-Threat UST Case Closure Policy. UST Case Closure Review Denials and Approved Orders.

GOVERNMENT RECORDS SEARCHED / DATA CURRENCY TRACKING

Date of Government Version: 03/05/2021
Date Data Arrived at EDR: 03/09/2021
Date Made Active in Reports: 04/01/2021
Number of Days to Update: 23

Source: State Water Resources Control Board
Telephone: 916-327-7844
Last EDR Contact: 03/09/2021
Next Scheduled EDR Contact: 06/21/2021
Data Release Frequency: Varies

MILITARY UST SITES: Military UST Sites (GEOTRACKER)

Military ust sites

Date of Government Version: 03/08/2021
Date Data Arrived at EDR: 03/09/2021
Date Made Active in Reports: 03/30/2021
Number of Days to Update: 21

Source: State Water Resources Control Board
Telephone: 866-480-1028
Last EDR Contact: 03/09/2021
Next Scheduled EDR Contact: 06/21/2021
Data Release Frequency: Varies

UST: Active UST Facilities

Active UST facilities gathered from the local regulatory agencies

Date of Government Version: 03/08/2021
Date Data Arrived at EDR: 03/09/2021
Date Made Active in Reports: 03/31/2021
Number of Days to Update: 22

Source: SWRCB
Telephone: 916-341-5851
Last EDR Contact: 03/09/2021
Next Scheduled EDR Contact: 06/21/2021
Data Release Frequency: Semi-Annually

AST: Aboveground Petroleum Storage Tank Facilities

A listing of aboveground storage tank petroleum storage tank locations.

Date of Government Version: 07/06/2016
Date Data Arrived at EDR: 07/12/2016
Date Made Active in Reports: 09/19/2016
Number of Days to Update: 69

Source: California Environmental Protection Agency
Telephone: 916-327-5092
Last EDR Contact: 03/12/2021
Next Scheduled EDR Contact: 06/28/2021
Data Release Frequency: Varies

INDIAN UST R1: Underground Storage Tanks on Indian Land

The Indian Underground Storage Tank (UST) database provides information about underground storage tanks on Indian land in EPA Region 1 (Connecticut, Maine, Massachusetts, New Hampshire, Rhode Island, Vermont and ten Tribal Nations).

Date of Government Version: 10/01/2020
Date Data Arrived at EDR: 12/16/2020
Date Made Active in Reports: 03/12/2021
Number of Days to Update: 86

Source: EPA, Region 1
Telephone: 617-918-1313
Last EDR Contact: 12/16/2020
Next Scheduled EDR Contact: 05/03/2021
Data Release Frequency: Varies

INDIAN UST R4: Underground Storage Tanks on Indian Land

The Indian Underground Storage Tank (UST) database provides information about underground storage tanks on Indian land in EPA Region 4 (Alabama, Florida, Georgia, Kentucky, Mississippi, North Carolina, South Carolina, Tennessee and Tribal Nations)

Date of Government Version: 10/02/2020
Date Data Arrived at EDR: 12/18/2020
Date Made Active in Reports: 03/12/2021
Number of Days to Update: 84

Source: EPA Region 4
Telephone: 404-562-9424
Last EDR Contact: 12/16/2020
Next Scheduled EDR Contact: 05/03/2021
Data Release Frequency: Varies

INDIAN UST R10: Underground Storage Tanks on Indian Land

The Indian Underground Storage Tank (UST) database provides information about underground storage tanks on Indian land in EPA Region 10 (Alaska, Idaho, Oregon, Washington, and Tribal Nations).

GOVERNMENT RECORDS SEARCHED / DATA CURRENCY TRACKING

Date of Government Version: 11/12/2020
Date Data Arrived at EDR: 12/16/2020
Date Made Active in Reports: 03/12/2021
Number of Days to Update: 86

Source: EPA Region 10
Telephone: 206-553-2857
Last EDR Contact: 12/15/2020
Next Scheduled EDR Contact: 05/03/2021
Data Release Frequency: Varies

INDIAN UST R6: Underground Storage Tanks on Indian Land

The Indian Underground Storage Tank (UST) database provides information about underground storage tanks on Indian land in EPA Region 6 (Louisiana, Arkansas, Oklahoma, New Mexico, Texas and 65 Tribes).

Date of Government Version: 04/08/2020
Date Data Arrived at EDR: 05/20/2020
Date Made Active in Reports: 08/12/2020
Number of Days to Update: 84

Source: EPA Region 6
Telephone: 214-665-7591
Last EDR Contact: 12/16/2020
Next Scheduled EDR Contact: 05/03/2021
Data Release Frequency: Varies

INDIAN UST R8: Underground Storage Tanks on Indian Land

The Indian Underground Storage Tank (UST) database provides information about underground storage tanks on Indian land in EPA Region 8 (Colorado, Montana, North Dakota, South Dakota, Utah, Wyoming and 27 Tribal Nations).

Date of Government Version: 10/09/2020
Date Data Arrived at EDR: 12/16/2020
Date Made Active in Reports: 03/12/2021
Number of Days to Update: 86

Source: EPA Region 8
Telephone: 303-312-6137
Last EDR Contact: 12/16/2020
Next Scheduled EDR Contact: 05/03/2021
Data Release Frequency: Varies

INDIAN UST R9: Underground Storage Tanks on Indian Land

The Indian Underground Storage Tank (UST) database provides information about underground storage tanks on Indian land in EPA Region 9 (Arizona, California, Hawaii, Nevada, the Pacific Islands, and Tribal Nations).

Date of Government Version: 10/01/2020
Date Data Arrived at EDR: 12/16/2020
Date Made Active in Reports: 03/12/2021
Number of Days to Update: 86

Source: EPA Region 9
Telephone: 415-972-3368
Last EDR Contact: 12/16/2020
Next Scheduled EDR Contact: 05/03/2021
Data Release Frequency: Varies

INDIAN UST R7: Underground Storage Tanks on Indian Land

The Indian Underground Storage Tank (UST) database provides information about underground storage tanks on Indian land in EPA Region 7 (Iowa, Kansas, Missouri, Nebraska, and 9 Tribal Nations).

Date of Government Version: 09/30/2020
Date Data Arrived at EDR: 12/22/2020
Date Made Active in Reports: 03/12/2021
Number of Days to Update: 80

Source: EPA Region 7
Telephone: 913-551-7003
Last EDR Contact: 12/16/2020
Next Scheduled EDR Contact: 05/03/2021
Data Release Frequency: Varies

INDIAN UST R5: Underground Storage Tanks on Indian Land

The Indian Underground Storage Tank (UST) database provides information about underground storage tanks on Indian land in EPA Region 5 (Michigan, Minnesota and Wisconsin and Tribal Nations).

Date of Government Version: 10/07/2020
Date Data Arrived at EDR: 12/16/2020
Date Made Active in Reports: 03/12/2021
Number of Days to Update: 86

Source: EPA Region 5
Telephone: 312-886-6136
Last EDR Contact: 12/16/2020
Next Scheduled EDR Contact: 05/03/2021
Data Release Frequency: Varies

State and tribal voluntary cleanup sites

INDIAN VCP R1: Voluntary Cleanup Priority Listing

A listing of voluntary cleanup priority sites located on Indian Land located in Region 1.

GOVERNMENT RECORDS SEARCHED / DATA CURRENCY TRACKING

Date of Government Version: 07/27/2015
Date Data Arrived at EDR: 09/29/2015
Date Made Active in Reports: 02/18/2016
Number of Days to Update: 142

Source: EPA, Region 1
Telephone: 617-918-1102
Last EDR Contact: 03/22/2021
Next Scheduled EDR Contact: 07/05/2021
Data Release Frequency: Varies

INDIAN VCP R7: Voluntary Cleanup Priority Listing

A listing of voluntary cleanup priority sites located on Indian Land located in Region 7.

Date of Government Version: 03/20/2008
Date Data Arrived at EDR: 04/22/2008
Date Made Active in Reports: 05/19/2008
Number of Days to Update: 27

Source: EPA, Region 7
Telephone: 913-551-7365
Last EDR Contact: 04/20/2009
Next Scheduled EDR Contact: 07/20/2009
Data Release Frequency: Varies

VCP: Voluntary Cleanup Program Properties

Contains low threat level properties with either confirmed or unconfirmed releases and the project proponents have request that DTSC oversee investigation and/or cleanup activities and have agreed to provide coverage for DTSC's costs.

Date of Government Version: 01/25/2021
Date Data Arrived at EDR: 01/26/2021
Date Made Active in Reports: 04/13/2021
Number of Days to Update: 77

Source: Department of Toxic Substances Control
Telephone: 916-323-3400
Last EDR Contact: 01/26/2021
Next Scheduled EDR Contact: 05/10/2021
Data Release Frequency: Quarterly

State and tribal Brownfields sites

BROWNFIELDS: Considered Brownfields Sites Listing

A listing of sites the SWRCB considers to be Brownfields since these are sites have come to them through the MOA Process.

Date of Government Version: 12/17/2020
Date Data Arrived at EDR: 12/17/2020
Date Made Active in Reports: 03/09/2021
Number of Days to Update: 82

Source: State Water Resources Control Board
Telephone: 916-323-7905
Last EDR Contact: 03/23/2021
Next Scheduled EDR Contact: 07/05/2021
Data Release Frequency: Quarterly

ADDITIONAL ENVIRONMENTAL RECORDS

Local Brownfield lists

US BROWNFIELDS: A Listing of Brownfields Sites

Brownfields are real property, the expansion, redevelopment, or reuse of which may be complicated by the presence or potential presence of a hazardous substance, pollutant, or contaminant. Cleaning up and reinvesting in these properties takes development pressures off of undeveloped, open land, and both improves and protects the environment. Assessment, Cleanup and Redevelopment Exchange System (ACRES) stores information reported by EPA Brownfields grant recipients on brownfields properties assessed or cleaned up with grant funding as well as information on Targeted Brownfields Assessments performed by EPA Regions. A listing of ACRES Brownfield sites is obtained from Cleanups in My Community. Cleanups in My Community provides information on Brownfields properties for which information is reported back to EPA, as well as areas served by Brownfields grant programs.

Date of Government Version: 12/11/2020
Date Data Arrived at EDR: 12/11/2020
Date Made Active in Reports: 03/02/2021
Number of Days to Update: 81

Source: Environmental Protection Agency
Telephone: 202-566-2777
Last EDR Contact: 03/16/2021
Next Scheduled EDR Contact: 06/28/2021
Data Release Frequency: Semi-Annually

Local Lists of Landfill / Solid Waste Disposal Sites

GOVERNMENT RECORDS SEARCHED / DATA CURRENCY TRACKING

WMUDS/SWAT: Waste Management Unit Database

Waste Management Unit Database System. WMUDS is used by the State Water Resources Control Board staff and the Regional Water Quality Control Boards for program tracking and inventory of waste management units. WMUDS is composed of the following databases: Facility Information, Scheduled Inspections Information, Waste Management Unit Information, SWAT Program Information, SWAT Report Summary Information, SWAT Report Summary Data, Chapter 15 (formerly Subchapter 15) Information, Chapter 15 Monitoring Parameters, TPCA Program Information, RCRA Program Information, Closure Information, and Interested Parties Information.

Date of Government Version: 04/01/2000	Source: State Water Resources Control Board
Date Data Arrived at EDR: 04/10/2000	Telephone: 916-227-4448
Date Made Active in Reports: 05/10/2000	Last EDR Contact: 01/25/2021
Number of Days to Update: 30	Next Scheduled EDR Contact: 05/10/2021
	Data Release Frequency: No Update Planned

SWRCY: Recycler Database

A listing of recycling facilities in California.

Date of Government Version: 03/09/2021	Source: Department of Conservation
Date Data Arrived at EDR: 03/09/2021	Telephone: 916-323-3836
Date Made Active in Reports: 03/31/2021	Last EDR Contact: 03/09/2021
Number of Days to Update: 22	Next Scheduled EDR Contact: 06/21/2021
	Data Release Frequency: Quarterly

HAULERS: Registered Waste Tire Haulers Listing

A listing of registered waste tire haulers.

Date of Government Version: 11/23/2020	Source: Integrated Waste Management Board
Date Data Arrived at EDR: 11/23/2020	Telephone: 916-341-6422
Date Made Active in Reports: 02/08/2021	Last EDR Contact: 02/08/2021
Number of Days to Update: 77	Next Scheduled EDR Contact: 05/24/2021
	Data Release Frequency: Varies

INDIAN ODI: Report on the Status of Open Dumps on Indian Lands

Location of open dumps on Indian land.

Date of Government Version: 12/31/1998	Source: Environmental Protection Agency
Date Data Arrived at EDR: 12/03/2007	Telephone: 703-308-8245
Date Made Active in Reports: 01/24/2008	Last EDR Contact: 01/25/2021
Number of Days to Update: 52	Next Scheduled EDR Contact: 05/10/2021
	Data Release Frequency: Varies

ODI: Open Dump Inventory

An open dump is defined as a disposal facility that does not comply with one or more of the Part 257 or Part 258 Subtitle D Criteria.

Date of Government Version: 06/30/1985	Source: Environmental Protection Agency
Date Data Arrived at EDR: 08/09/2004	Telephone: 800-424-9346
Date Made Active in Reports: 09/17/2004	Last EDR Contact: 06/09/2004
Number of Days to Update: 39	Next Scheduled EDR Contact: N/A
	Data Release Frequency: No Update Planned

DEBRIS REGION 9: Torres Martinez Reservation Illegal Dump Site Locations

A listing of illegal dump sites location on the Torres Martinez Indian Reservation located in eastern Riverside County and northern Imperial County, California.

Date of Government Version: 01/12/2009	Source: EPA, Region 9
Date Data Arrived at EDR: 05/07/2009	Telephone: 415-947-4219
Date Made Active in Reports: 09/21/2009	Last EDR Contact: 04/14/2021
Number of Days to Update: 137	Next Scheduled EDR Contact: 08/02/2021
	Data Release Frequency: No Update Planned

GOVERNMENT RECORDS SEARCHED / DATA CURRENCY TRACKING

IHS OPEN DUMPS: Open Dumps on Indian Land

A listing of all open dumps located on Indian Land in the United States.

Date of Government Version: 04/01/2014	Source: Department of Health & Human Services, Indian Health Service
Date Data Arrived at EDR: 08/06/2014	Telephone: 301-443-1452
Date Made Active in Reports: 01/29/2015	Last EDR Contact: 01/29/2021
Number of Days to Update: 176	Next Scheduled EDR Contact: 05/10/2021
	Data Release Frequency: Varies

Local Lists of Hazardous waste / Contaminated Sites

US HIST CDL: National Clandestine Laboratory Register

A listing of clandestine drug lab locations that have been removed from the DEAs National Clandestine Laboratory Register.

Date of Government Version: 12/07/2020	Source: Drug Enforcement Administration
Date Data Arrived at EDR: 12/09/2020	Telephone: 202-307-1000
Date Made Active in Reports: 03/02/2021	Last EDR Contact: 02/22/2021
Number of Days to Update: 83	Next Scheduled EDR Contact: 06/06/2021
	Data Release Frequency: No Update Planned

HIST CAL-SITES: Calsites Database

The Calsites database contains potential or confirmed hazardous substance release properties. In 1996, California EPA reevaluated and significantly reduced the number of sites in the Calsites database. No longer updated by the state agency. It has been replaced by ENVIROSTOR.

Date of Government Version: 08/08/2005	Source: Department of Toxic Substance Control
Date Data Arrived at EDR: 08/03/2006	Telephone: 916-323-3400
Date Made Active in Reports: 08/24/2006	Last EDR Contact: 02/23/2009
Number of Days to Update: 21	Next Scheduled EDR Contact: 05/25/2009
	Data Release Frequency: No Update Planned

SCH: School Property Evaluation Program

This category contains proposed and existing school sites that are being evaluated by DTSC for possible hazardous materials contamination. In some cases, these properties may be listed in the CalSites category depending on the level of threat to public health and safety or the environment they pose.

Date of Government Version: 01/25/2021	Source: Department of Toxic Substances Control
Date Data Arrived at EDR: 01/26/2021	Telephone: 916-323-3400
Date Made Active in Reports: 04/13/2021	Last EDR Contact: 01/26/2021
Number of Days to Update: 77	Next Scheduled EDR Contact: 05/10/2021
	Data Release Frequency: Quarterly

CDL: Clandestine Drug Labs

A listing of drug lab locations. Listing of a location in this database does not indicate that any illegal drug lab materials were or were not present there, and does not constitute a determination that the location either requires or does not require additional cleanup work.

Date of Government Version: 12/31/2019	Source: Department of Toxic Substances Control
Date Data Arrived at EDR: 01/20/2021	Telephone: 916-255-6504
Date Made Active in Reports: 04/08/2021	Last EDR Contact: 04/14/2021
Number of Days to Update: 78	Next Scheduled EDR Contact: 07/19/2021
	Data Release Frequency: Varies

TOXIC PITS: Toxic Pits Cleanup Act Sites

Toxic PITS Cleanup Act Sites. TOXIC PITS identifies sites suspected of containing hazardous substances where cleanup has not yet been completed.

Date of Government Version: 07/01/1995	Source: State Water Resources Control Board
Date Data Arrived at EDR: 08/30/1995	Telephone: 916-227-4364
Date Made Active in Reports: 09/26/1995	Last EDR Contact: 01/26/2009
Number of Days to Update: 27	Next Scheduled EDR Contact: 04/27/2009
	Data Release Frequency: No Update Planned

GOVERNMENT RECORDS SEARCHED / DATA CURRENCY TRACKING

CERS HAZ WASTE: CERS HAZ WASTE

List of sites in the California Environmental Protection Agency (CalEPA) Regulated Site Portal which fall under the Hazardous Chemical Management, Hazardous Waste Onsite Treatment, Household Hazardous Waste Collection, Hazardous Waste Generator, and RCRA LQ HW Generator programs.

Date of Government Version: 01/20/2021	Source: CalEPA
Date Data Arrived at EDR: 01/20/2021	Telephone: 916-323-2514
Date Made Active in Reports: 04/08/2021	Last EDR Contact: 01/20/2021
Number of Days to Update: 78	Next Scheduled EDR Contact: 05/03/2021
	Data Release Frequency: Quarterly

US CDL: Clandestine Drug Labs

A listing of clandestine drug lab locations. The U.S. Department of Justice ("the Department") provides this web site as a public service. It contains addresses of some locations where law enforcement agencies reported they found chemicals or other items that indicated the presence of either clandestine drug laboratories or dumpsites. In most cases, the source of the entries is not the Department, and the Department has not verified the entry and does not guarantee its accuracy. Members of the public must verify the accuracy of all entries by, for example, contacting local law enforcement and local health departments.

Date of Government Version: 12/07/2020	Source: Drug Enforcement Administration
Date Data Arrived at EDR: 12/09/2020	Telephone: 202-307-1000
Date Made Active in Reports: 03/02/2021	Last EDR Contact: 02/22/2021
Number of Days to Update: 83	Next Scheduled EDR Contact: 06/06/2021
	Data Release Frequency: Quarterly

PFAS: PFAS Contamination Site Location Listing

A listing of PFAS contaminated sites included in the GeoTracker database.

Date of Government Version: 12/07/2020	Source: State Water Resources Control Board
Date Data Arrived at EDR: 12/08/2020	Telephone: 866-480-1028
Date Made Active in Reports: 02/22/2021	Last EDR Contact: 02/24/2021
Number of Days to Update: 76	Next Scheduled EDR Contact: 06/21/2021
	Data Release Frequency: Varies

Local Lists of Registered Storage Tanks

SWEEPS UST: SWEEPS UST Listing

Statewide Environmental Evaluation and Planning System. This underground storage tank listing was updated and maintained by a company contacted by the SWRCB in the early 1990's. The listing is no longer updated or maintained. The local agency is the contact for more information on a site on the SWEEPS list.

Date of Government Version: 06/01/1994	Source: State Water Resources Control Board
Date Data Arrived at EDR: 07/07/2005	Telephone: N/A
Date Made Active in Reports: 08/11/2005	Last EDR Contact: 06/03/2005
Number of Days to Update: 35	Next Scheduled EDR Contact: N/A
	Data Release Frequency: No Update Planned

HIST UST: Hazardous Substance Storage Container Database

The Hazardous Substance Storage Container Database is a historical listing of UST sites. Refer to local/county source for current data.

Date of Government Version: 10/15/1990	Source: State Water Resources Control Board
Date Data Arrived at EDR: 01/25/1991	Telephone: 916-341-5851
Date Made Active in Reports: 02/12/1991	Last EDR Contact: 07/26/2001
Number of Days to Update: 18	Next Scheduled EDR Contact: N/A
	Data Release Frequency: No Update Planned

SAN FRANCISCO AST: Aboveground Storage Tank Site Listing

Aboveground storage tank sites

GOVERNMENT RECORDS SEARCHED / DATA CURRENCY TRACKING

Date of Government Version: 11/05/2020
Date Data Arrived at EDR: 11/06/2020
Date Made Active in Reports: 01/26/2021
Number of Days to Update: 81

Source: San Francisco County Department of Public Health
Telephone: 415-252-3896
Last EDR Contact: 02/01/2021
Next Scheduled EDR Contact: 05/17/2021
Data Release Frequency: Varies

CERS TANKS: California Environmental Reporting System (CERS) Tanks

List of sites in the California Environmental Protection Agency (CalEPA) Regulated Site Portal which fall under the Aboveground Petroleum Storage and Underground Storage Tank regulatory programs.

Date of Government Version: 01/20/2021
Date Data Arrived at EDR: 01/20/2021
Date Made Active in Reports: 04/08/2021
Number of Days to Update: 78

Source: California Environmental Protection Agency
Telephone: 916-323-2514
Last EDR Contact: 01/20/2021
Next Scheduled EDR Contact: 05/03/2021
Data Release Frequency: Quarterly

CA FID UST: Facility Inventory Database

The Facility Inventory Database (FID) contains a historical listing of active and inactive underground storage tank locations from the State Water Resource Control Board. Refer to local/county source for current data.

Date of Government Version: 10/31/1994
Date Data Arrived at EDR: 09/05/1995
Date Made Active in Reports: 09/29/1995
Number of Days to Update: 24

Source: California Environmental Protection Agency
Telephone: 916-341-5851
Last EDR Contact: 12/28/1998
Next Scheduled EDR Contact: N/A
Data Release Frequency: No Update Planned

Local Land Records

LIENS: Environmental Liens Listing

A listing of property locations with environmental liens for California where DTSC is a lien holder.

Date of Government Version: 11/24/2020
Date Data Arrived at EDR: 11/30/2020
Date Made Active in Reports: 02/10/2021
Number of Days to Update: 72

Source: Department of Toxic Substances Control
Telephone: 916-323-3400
Last EDR Contact: 02/26/2021
Next Scheduled EDR Contact: 06/14/2021
Data Release Frequency: Varies

LIENS 2: CERCLA Lien Information

A Federal CERCLA ('Superfund') lien can exist by operation of law at any site or property at which EPA has spent Superfund monies. These monies are spent to investigate and address releases and threatened releases of contamination. CERCLIS provides information as to the identity of these sites and properties.

Date of Government Version: 12/30/2020
Date Data Arrived at EDR: 01/14/2021
Date Made Active in Reports: 02/18/2021
Number of Days to Update: 35

Source: Environmental Protection Agency
Telephone: 202-564-6023
Last EDR Contact: 04/01/2021
Next Scheduled EDR Contact: 07/12/2021
Data Release Frequency: Semi-Annually

DEED: Deed Restriction Listing

GOVERNMENT RECORDS SEARCHED / DATA CURRENCY TRACKING

Site Mitigation and Brownfields Reuse Program Facility Sites with Deed Restrictions & Hazardous Waste Management Program Facility Sites with Deed / Land Use Restriction. The DTSC Site Mitigation and Brownfields Reuse Program (SMBRP) list includes sites cleaned up under the program's oversight and generally does not include current or former hazardous waste facilities that required a hazardous waste facility permit. The list represents deed restrictions that are active. Some sites have multiple deed restrictions. The DTSC Hazardous Waste Management Program (HWMP) has developed a list of current or former hazardous waste facilities that have a recorded land use restriction at the local county recorder's office. The land use restrictions on this list were required by the DTSC HWMP as a result of the presence of hazardous substances that remain on site after the facility (or part of the facility) has been closed or cleaned up. The types of land use restriction include deed notice, deed restriction, or a land use restriction that binds current and future owners.

Date of Government Version: 11/30/2020	Source: DTSC and SWRCB
Date Data Arrived at EDR: 12/01/2020	Telephone: 916-323-3400
Date Made Active in Reports: 02/12/2021	Last EDR Contact: 03/03/2021
Number of Days to Update: 73	Next Scheduled EDR Contact: 06/14/2021
	Data Release Frequency: Semi-Annually

Records of Emergency Release Reports

HMIRS: Hazardous Materials Information Reporting System

Hazardous Materials Incident Report System. HMIRS contains hazardous material spill incidents reported to DOT.

Date of Government Version: 12/16/2020	Source: U.S. Department of Transportation
Date Data Arrived at EDR: 12/17/2020	Telephone: 202-366-4555
Date Made Active in Reports: 03/12/2021	Last EDR Contact: 03/24/2021
Number of Days to Update: 85	Next Scheduled EDR Contact: 07/05/2021
	Data Release Frequency: Quarterly

CHMIRS: California Hazardous Material Incident Report System

California Hazardous Material Incident Reporting System. CHMIRS contains information on reported hazardous material incidents (accidental releases or spills).

Date of Government Version: 12/31/2020	Source: Office of Emergency Services
Date Data Arrived at EDR: 01/20/2021	Telephone: 916-845-8400
Date Made Active in Reports: 04/08/2021	Last EDR Contact: 01/20/2021
Number of Days to Update: 78	Next Scheduled EDR Contact: 05/03/2021
	Data Release Frequency: Semi-Annually

LDS: Land Disposal Sites Listing (GEOTRACKER)

Land Disposal sites (Landfills) included in GeoTracker. GeoTracker is the Water Boards data management system for sites that impact, or have the potential to impact, water quality in California, with emphasis on groundwater.

Date of Government Version: 03/08/2021	Source: State Water Quality Control Board
Date Data Arrived at EDR: 03/09/2021	Telephone: 866-480-1028
Date Made Active in Reports: 03/31/2021	Last EDR Contact: 03/09/2021
Number of Days to Update: 22	Next Scheduled EDR Contact: 06/21/2021
	Data Release Frequency: Quarterly

MCS: Military Cleanup Sites Listing (GEOTRACKER)

Military sites (consisting of: Military UST sites; Military Privatized sites; and Military Cleanup sites [formerly known as DoD non UST]) included in GeoTracker. GeoTracker is the Water Boards data management system for sites that impact, or have the potential to impact, water quality in California, with emphasis on groundwater.

Date of Government Version: 03/08/2021	Source: State Water Resources Control Board
Date Data Arrived at EDR: 03/09/2021	Telephone: 866-480-1028
Date Made Active in Reports: 03/31/2021	Last EDR Contact: 03/09/2021
Number of Days to Update: 22	Next Scheduled EDR Contact: 06/21/2021
	Data Release Frequency: Quarterly

GOVERNMENT RECORDS SEARCHED / DATA CURRENCY TRACKING

SPILLS 90: SPILLS90 data from FirstSearch

Spills 90 includes those spill and release records available exclusively from FirstSearch databases. Typically, they may include chemical, oil and/or hazardous substance spills recorded after 1990. Duplicate records that are already included in EDR incident and release records are not included in Spills 90.

Date of Government Version: 06/06/2012	Source: FirstSearch
Date Data Arrived at EDR: 01/03/2013	Telephone: N/A
Date Made Active in Reports: 02/22/2013	Last EDR Contact: 01/03/2013
Number of Days to Update: 50	Next Scheduled EDR Contact: N/A
	Data Release Frequency: No Update Planned

Other Ascertainable Records

RCRA NonGen / NLR: RCRA - Non Generators / No Longer Regulated

RCRAInfo is EPA's comprehensive information system, providing access to data supporting the Resource Conservation and Recovery Act (RCRA) of 1976 and the Hazardous and Solid Waste Amendments (HSWA) of 1984. The database includes selective information on sites which generate, transport, store, treat and/or dispose of hazardous waste as defined by the Resource Conservation and Recovery Act (RCRA). Non-Generators do not presently generate hazardous waste.

Date of Government Version: 12/14/2020	Source: Environmental Protection Agency
Date Data Arrived at EDR: 12/17/2020	Telephone: (415) 495-8895
Date Made Active in Reports: 12/22/2020	Last EDR Contact: 03/23/2021
Number of Days to Update: 5	Next Scheduled EDR Contact: 07/05/2021
	Data Release Frequency: Quarterly

FUDS: Formerly Used Defense Sites

The listing includes locations of Formerly Used Defense Sites properties where the US Army Corps of Engineers is actively working or will take necessary cleanup actions.

Date of Government Version: 02/11/2021	Source: U.S. Army Corps of Engineers
Date Data Arrived at EDR: 02/17/2021	Telephone: 202-528-4285
Date Made Active in Reports: 04/05/2021	Last EDR Contact: 02/17/2021
Number of Days to Update: 47	Next Scheduled EDR Contact: 05/31/2021
	Data Release Frequency: Varies

DOD: Department of Defense Sites

This data set consists of federally owned or administered lands, administered by the Department of Defense, that have any area equal to or greater than 640 acres of the United States, Puerto Rico, and the U.S. Virgin Islands.

Date of Government Version: 12/31/2005	Source: USGS
Date Data Arrived at EDR: 11/10/2006	Telephone: 888-275-8747
Date Made Active in Reports: 01/11/2007	Last EDR Contact: 01/15/2021
Number of Days to Update: 62	Next Scheduled EDR Contact: 04/26/2021
	Data Release Frequency: Semi-Annually

FEDLAND: Federal and Indian Lands

Federally and Indian administrated lands of the United States. Lands included are administrated by: Army Corps of Engineers, Bureau of Reclamation, National Wild and Scenic River, National Wildlife Refuge, Public Domain Land, Wilderness, Wilderness Study Area, Wildlife Management Area, Bureau of Indian Affairs, Bureau of Land Management, Department of Justice, Forest Service, Fish and Wildlife Service, National Park Service.

Date of Government Version: 04/02/2018	Source: U.S. Geological Survey
Date Data Arrived at EDR: 04/11/2018	Telephone: 888-275-8747
Date Made Active in Reports: 11/06/2019	Last EDR Contact: 04/05/2021
Number of Days to Update: 574	Next Scheduled EDR Contact: 07/19/2021
	Data Release Frequency: N/A

SCRD DRYCLEANERS: State Coalition for Remediation of Drycleaners Listing

The State Coalition for Remediation of Drycleaners was established in 1998, with support from the U.S. EPA Office of Superfund Remediation and Technology Innovation. It is comprised of representatives of states with established drycleaner remediation programs. Currently the member states are Alabama, Connecticut, Florida, Illinois, Kansas, Minnesota, Missouri, North Carolina, Oregon, South Carolina, Tennessee, Texas, and Wisconsin.

GOVERNMENT RECORDS SEARCHED / DATA CURRENCY TRACKING

Date of Government Version: 01/01/2017
Date Data Arrived at EDR: 02/03/2017
Date Made Active in Reports: 04/07/2017
Number of Days to Update: 63

Source: Environmental Protection Agency
Telephone: 615-532-8599
Last EDR Contact: 02/09/2021
Next Scheduled EDR Contact: 05/24/2021
Data Release Frequency: Varies

US FIN ASSUR: Financial Assurance Information

All owners and operators of facilities that treat, store, or dispose of hazardous waste are required to provide proof that they will have sufficient funds to pay for the clean up, closure, and post-closure care of their facilities.

Date of Government Version: 12/14/2020
Date Data Arrived at EDR: 12/17/2020
Date Made Active in Reports: 03/12/2021
Number of Days to Update: 85

Source: Environmental Protection Agency
Telephone: 202-566-1917
Last EDR Contact: 03/23/2021
Next Scheduled EDR Contact: 07/05/2021
Data Release Frequency: Quarterly

EPA WATCH LIST: EPA WATCH LIST

EPA maintains a "Watch List" to facilitate dialogue between EPA, state and local environmental agencies on enforcement matters relating to facilities with alleged violations identified as either significant or high priority. Being on the Watch List does not mean that the facility has actually violated the law only that an investigation by EPA or a state or local environmental agency has led those organizations to allege that an unproven violation has in fact occurred. Being on the Watch List does not represent a higher level of concern regarding the alleged violations that were detected, but instead indicates cases requiring additional dialogue between EPA, state and local agencies - primarily because of the length of time the alleged violation has gone unaddressed or unresolved.

Date of Government Version: 08/30/2013
Date Data Arrived at EDR: 03/21/2014
Date Made Active in Reports: 06/17/2014
Number of Days to Update: 88

Source: Environmental Protection Agency
Telephone: 617-520-3000
Last EDR Contact: 02/02/2021
Next Scheduled EDR Contact: 05/17/2021
Data Release Frequency: Quarterly

2020 COR ACTION: 2020 Corrective Action Program List

The EPA has set ambitious goals for the RCRA Corrective Action program by creating the 2020 Corrective Action Universe. This RCRA cleanup baseline includes facilities expected to need corrective action. The 2020 universe contains a wide variety of sites. Some properties are heavily contaminated while others were contaminated but have since been cleaned up. Still others have not been fully investigated yet, and may require little or no remediation. Inclusion in the 2020 Universe does not necessarily imply failure on the part of a facility to meet its RCRA obligations.

Date of Government Version: 09/30/2017
Date Data Arrived at EDR: 05/08/2018
Date Made Active in Reports: 07/20/2018
Number of Days to Update: 73

Source: Environmental Protection Agency
Telephone: 703-308-4044
Last EDR Contact: 02/05/2021
Next Scheduled EDR Contact: 05/17/2021
Data Release Frequency: Varies

TSCA: Toxic Substances Control Act

Toxic Substances Control Act. TSCA identifies manufacturers and importers of chemical substances included on the TSCA Chemical Substance Inventory list. It includes data on the production volume of these substances by plant site.

Date of Government Version: 12/31/2016
Date Data Arrived at EDR: 06/17/2020
Date Made Active in Reports: 09/10/2020
Number of Days to Update: 85

Source: EPA
Telephone: 202-260-5521
Last EDR Contact: 03/19/2021
Next Scheduled EDR Contact: 06/28/2021
Data Release Frequency: Every 4 Years

TRIS: Toxic Chemical Release Inventory System

Toxic Release Inventory System. TRIS identifies facilities which release toxic chemicals to the air, water and land in reportable quantities under SARA Title III Section 313.

GOVERNMENT RECORDS SEARCHED / DATA CURRENCY TRACKING

Date of Government Version: 12/31/2018
Date Data Arrived at EDR: 08/14/2020
Date Made Active in Reports: 11/04/2020
Number of Days to Update: 82

Source: EPA
Telephone: 202-566-0250
Last EDR Contact: 02/02/2021
Next Scheduled EDR Contact: 05/31/2021
Data Release Frequency: Annually

SSTS: Section 7 Tracking Systems

Section 7 of the Federal Insecticide, Fungicide and Rodenticide Act, as amended (92 Stat. 829) requires all registered pesticide-producing establishments to submit a report to the Environmental Protection Agency by March 1st each year. Each establishment must report the types and amounts of pesticides, active ingredients and devices being produced, and those having been produced and sold or distributed in the past year.

Date of Government Version: 01/20/2021
Date Data Arrived at EDR: 01/21/2021
Date Made Active in Reports: 03/22/2021
Number of Days to Update: 60

Source: EPA
Telephone: 202-564-4203
Last EDR Contact: 01/21/2021
Next Scheduled EDR Contact: 05/03/2021
Data Release Frequency: Annually

ROD: Records Of Decision

Record of Decision. ROD documents mandate a permanent remedy at an NPL (Superfund) site containing technical and health information to aid in the cleanup.

Date of Government Version: 12/30/2020
Date Data Arrived at EDR: 01/14/2021
Date Made Active in Reports: 02/18/2021
Number of Days to Update: 35

Source: EPA
Telephone: 703-416-0223
Last EDR Contact: 04/01/2021
Next Scheduled EDR Contact: 06/14/2021
Data Release Frequency: Annually

RMP: Risk Management Plans

When Congress passed the Clean Air Act Amendments of 1990, it required EPA to publish regulations and guidance for chemical accident prevention at facilities using extremely hazardous substances. The Risk Management Program Rule (RMP Rule) was written to implement Section 112(r) of these amendments. The rule, which built upon existing industry codes and standards, requires companies of all sizes that use certain flammable and toxic substances to develop a Risk Management Program, which includes a(n): Hazard assessment that details the potential effects of an accidental release, an accident history of the last five years, and an evaluation of worst-case and alternative accidental releases; Prevention program that includes safety precautions and maintenance, monitoring, and employee training measures; and Emergency response program that spells out emergency health care, employee training measures and procedures for informing the public and response agencies (e.g the fire department) should an accident occur.

Date of Government Version: 11/02/2020
Date Data Arrived at EDR: 11/12/2020
Date Made Active in Reports: 01/25/2021
Number of Days to Update: 74

Source: Environmental Protection Agency
Telephone: 202-564-8600
Last EDR Contact: 01/19/2021
Next Scheduled EDR Contact: 05/03/2021
Data Release Frequency: Varies

RAATS: RCRA Administrative Action Tracking System

RCRA Administration Action Tracking System. RAATS contains records based on enforcement actions issued under RCRA pertaining to major violators and includes administrative and civil actions brought by the EPA. For administration actions after September 30, 1995, data entry in the RAATS database was discontinued. EPA will retain a copy of the database for historical records. It was necessary to terminate RAATS because a decrease in agency resources made it impossible to continue to update the information contained in the database.

Date of Government Version: 04/17/1995
Date Data Arrived at EDR: 07/03/1995
Date Made Active in Reports: 08/07/1995
Number of Days to Update: 35

Source: EPA
Telephone: 202-564-4104
Last EDR Contact: 06/02/2008
Next Scheduled EDR Contact: 09/01/2008
Data Release Frequency: No Update Planned

GOVERNMENT RECORDS SEARCHED / DATA CURRENCY TRACKING

PRP: Potentially Responsible Parties

A listing of verified Potentially Responsible Parties

Date of Government Version: 12/30/2020	Source: EPA
Date Data Arrived at EDR: 01/14/2021	Telephone: 202-564-6023
Date Made Active in Reports: 03/05/2021	Last EDR Contact: 03/11/2021
Number of Days to Update: 50	Next Scheduled EDR Contact: 05/17/2021
	Data Release Frequency: Quarterly

PADS: PCB Activity Database System

PCB Activity Database. PADS Identifies generators, transporters, commercial storers and/or brokers and disposers of PCB's who are required to notify the EPA of such activities.

Date of Government Version: 11/19/2020	Source: EPA
Date Data Arrived at EDR: 01/08/2021	Telephone: 202-566-0500
Date Made Active in Reports: 03/22/2021	Last EDR Contact: 04/09/2021
Number of Days to Update: 73	Next Scheduled EDR Contact: 07/19/2021
	Data Release Frequency: Annually

ICIS: Integrated Compliance Information System

The Integrated Compliance Information System (ICIS) supports the information needs of the national enforcement and compliance program as well as the unique needs of the National Pollutant Discharge Elimination System (NPDES) program.

Date of Government Version: 11/18/2016	Source: Environmental Protection Agency
Date Data Arrived at EDR: 11/23/2016	Telephone: 202-564-2501
Date Made Active in Reports: 02/10/2017	Last EDR Contact: 03/31/2021
Number of Days to Update: 79	Next Scheduled EDR Contact: 07/19/2021
	Data Release Frequency: Quarterly

FTTS: FIFRA/ TSCA Tracking System - FIFRA (Federal Insecticide, Fungicide, & Rodenticide Act)/TSCA (Toxic Substances Control Act)

FTTS tracks administrative cases and pesticide enforcement actions and compliance activities related to FIFRA, TSCA and EPCRA (Emergency Planning and Community Right-to-Know Act). To maintain currency, EDR contacts the Agency on a quarterly basis.

Date of Government Version: 04/09/2009	Source: EPA/Office of Prevention, Pesticides and Toxic Substances
Date Data Arrived at EDR: 04/16/2009	Telephone: 202-566-1667
Date Made Active in Reports: 05/11/2009	Last EDR Contact: 08/18/2017
Number of Days to Update: 25	Next Scheduled EDR Contact: 12/04/2017
	Data Release Frequency: No Update Planned

FTTS INSP: FIFRA/ TSCA Tracking System - FIFRA (Federal Insecticide, Fungicide, & Rodenticide Act)/TSCA (Toxic Substances Control Act)

A listing of FIFRA/TSCA Tracking System (FTTS) inspections and enforcements.

Date of Government Version: 04/09/2009	Source: EPA
Date Data Arrived at EDR: 04/16/2009	Telephone: 202-566-1667
Date Made Active in Reports: 05/11/2009	Last EDR Contact: 08/18/2017
Number of Days to Update: 25	Next Scheduled EDR Contact: 12/04/2017
	Data Release Frequency: No Update Planned

MLTS: Material Licensing Tracking System

MLTS is maintained by the Nuclear Regulatory Commission and contains a list of approximately 8,100 sites which possess or use radioactive materials and which are subject to NRC licensing requirements. To maintain currency, EDR contacts the Agency on a quarterly basis.

Date of Government Version: 08/05/2020	Source: Nuclear Regulatory Commission
Date Data Arrived at EDR: 08/10/2020	Telephone: 301-415-7169
Date Made Active in Reports: 10/08/2020	Last EDR Contact: 01/19/2021
Number of Days to Update: 59	Next Scheduled EDR Contact: 05/03/2021
	Data Release Frequency: Quarterly

GOVERNMENT RECORDS SEARCHED / DATA CURRENCY TRACKING

COAL ASH DOE: Steam-Electric Plant Operation Data

A listing of power plants that store ash in surface ponds.

Date of Government Version: 12/31/2019	Source: Department of Energy
Date Data Arrived at EDR: 12/01/2020	Telephone: 202-586-8719
Date Made Active in Reports: 02/09/2021	Last EDR Contact: 03/05/2021
Number of Days to Update: 70	Next Scheduled EDR Contact: 06/14/2021
	Data Release Frequency: Varies

COAL ASH EPA: Coal Combustion Residues Surface Impoundments List

A listing of coal combustion residues surface impoundments with high hazard potential ratings.

Date of Government Version: 01/12/2017	Source: Environmental Protection Agency
Date Data Arrived at EDR: 03/05/2019	Telephone: N/A
Date Made Active in Reports: 11/11/2019	Last EDR Contact: 03/02/2021
Number of Days to Update: 251	Next Scheduled EDR Contact: 06/14/2021
	Data Release Frequency: Varies

PCB TRANSFORMER: PCB Transformer Registration Database

The database of PCB transformer registrations that includes all PCB registration submittals.

Date of Government Version: 09/13/2019	Source: Environmental Protection Agency
Date Data Arrived at EDR: 11/06/2019	Telephone: 202-566-0517
Date Made Active in Reports: 02/10/2020	Last EDR Contact: 02/05/2021
Number of Days to Update: 96	Next Scheduled EDR Contact: 05/17/2021
	Data Release Frequency: Varies

RADINFO: Radiation Information Database

The Radiation Information Database (RADINFO) contains information about facilities that are regulated by U.S. Environmental Protection Agency (EPA) regulations for radiation and radioactivity.

Date of Government Version: 07/01/2019	Source: Environmental Protection Agency
Date Data Arrived at EDR: 07/01/2019	Telephone: 202-343-9775
Date Made Active in Reports: 09/23/2019	Last EDR Contact: 03/25/2021
Number of Days to Update: 84	Next Scheduled EDR Contact: 07/12/2021
	Data Release Frequency: Quarterly

HIST FTTS: FIFRA/TSCA Tracking System Administrative Case Listing

A complete administrative case listing from the FIFRA/TSCA Tracking System (FTTS) for all ten EPA regions. The information was obtained from the National Compliance Database (NCDB). NCDB supports the implementation of FIFRA (Federal Insecticide, Fungicide, and Rodenticide Act) and TSCA (Toxic Substances Control Act). Some EPA regions are now closing out records. Because of that, and the fact that some EPA regions are not providing EPA Headquarters with updated records, it was decided to create a HIST FTTS database. It included records that may not be included in the newer FTTS database updates. This database is no longer updated.

Date of Government Version: 10/19/2006	Source: Environmental Protection Agency
Date Data Arrived at EDR: 03/01/2007	Telephone: 202-564-2501
Date Made Active in Reports: 04/10/2007	Last EDR Contact: 12/17/2007
Number of Days to Update: 40	Next Scheduled EDR Contact: 03/17/2008
	Data Release Frequency: No Update Planned

HIST FTTS INSP: FIFRA/TSCA Tracking System Inspection & Enforcement Case Listing

A complete inspection and enforcement case listing from the FIFRA/TSCA Tracking System (FTTS) for all ten EPA regions. The information was obtained from the National Compliance Database (NCDB). NCDB supports the implementation of FIFRA (Federal Insecticide, Fungicide, and Rodenticide Act) and TSCA (Toxic Substances Control Act). Some EPA regions are now closing out records. Because of that, and the fact that some EPA regions are not providing EPA Headquarters with updated records, it was decided to create a HIST FTTS database. It included records that may not be included in the newer FTTS database updates. This database is no longer updated.

GOVERNMENT RECORDS SEARCHED / DATA CURRENCY TRACKING

Date of Government Version: 10/19/2006
Date Data Arrived at EDR: 03/01/2007
Date Made Active in Reports: 04/10/2007
Number of Days to Update: 40

Source: Environmental Protection Agency
Telephone: 202-564-2501
Last EDR Contact: 12/17/2008
Next Scheduled EDR Contact: 03/17/2008
Data Release Frequency: No Update Planned

DOT OPS: Incident and Accident Data

Department of Transportation, Office of Pipeline Safety Incident and Accident data.

Date of Government Version: 01/02/2020
Date Data Arrived at EDR: 01/28/2020
Date Made Active in Reports: 04/17/2020
Number of Days to Update: 80

Source: Department of Transportation, Office of Pipeline Safety
Telephone: 202-366-4595
Last EDR Contact: 01/27/2021
Next Scheduled EDR Contact: 05/10/2021
Data Release Frequency: Quarterly

CONSENT: Superfund (CERCLA) Consent Decrees

Major legal settlements that establish responsibility and standards for cleanup at NPL (Superfund) sites. Released periodically by United States District Courts after settlement by parties to litigation matters.

Date of Government Version: 12/31/2020
Date Data Arrived at EDR: 01/13/2021
Date Made Active in Reports: 03/22/2021
Number of Days to Update: 68

Source: Department of Justice, Consent Decree Library
Telephone: Varies
Last EDR Contact: 04/05/2021
Next Scheduled EDR Contact: 07/19/2021
Data Release Frequency: Varies

BRS: Biennial Reporting System

The Biennial Reporting System is a national system administered by the EPA that collects data on the generation and management of hazardous waste. BRS captures detailed data from two groups: Large Quantity Generators (LQG) and Treatment, Storage, and Disposal Facilities.

Date of Government Version: 12/31/2017
Date Data Arrived at EDR: 06/22/2020
Date Made Active in Reports: 11/20/2020
Number of Days to Update: 151

Source: EPA/NTIS
Telephone: 800-424-9346
Last EDR Contact: 03/23/2021
Next Scheduled EDR Contact: 07/05/2021
Data Release Frequency: Biennially

INDIAN RESERV: Indian Reservations

This map layer portrays Indian administered lands of the United States that have any area equal to or greater than 640 acres.

Date of Government Version: 12/31/2014
Date Data Arrived at EDR: 07/14/2015
Date Made Active in Reports: 01/10/2017
Number of Days to Update: 546

Source: USGS
Telephone: 202-208-3710
Last EDR Contact: 04/06/2021
Next Scheduled EDR Contact: 07/19/2021
Data Release Frequency: Semi-Annually

FUSRAP: Formerly Utilized Sites Remedial Action Program

DOE established the Formerly Utilized Sites Remedial Action Program (FUSRAP) in 1974 to remediate sites where radioactive contamination remained from Manhattan Project and early U.S. Atomic Energy Commission (AEC) operations.

Date of Government Version: 08/08/2017
Date Data Arrived at EDR: 09/11/2018
Date Made Active in Reports: 09/14/2018
Number of Days to Update: 3

Source: Department of Energy
Telephone: 202-586-3559
Last EDR Contact: 02/02/2021
Next Scheduled EDR Contact: 05/17/2021
Data Release Frequency: Varies

UMTRA: Uranium Mill Tailings Sites

Uranium ore was mined by private companies for federal government use in national defense programs. When the mills shut down, large piles of the sand-like material (mill tailings) remain after uranium has been extracted from the ore. Levels of human exposure to radioactive materials from the piles are low; however, in some cases tailings were used as construction materials before the potential health hazards of the tailings were recognized.

GOVERNMENT RECORDS SEARCHED / DATA CURRENCY TRACKING

Date of Government Version: 08/30/2019
Date Data Arrived at EDR: 11/15/2019
Date Made Active in Reports: 01/28/2020
Number of Days to Update: 74

Source: Department of Energy
Telephone: 505-845-0011
Last EDR Contact: 02/18/2021
Next Scheduled EDR Contact: 05/31/2021
Data Release Frequency: Varies

LEAD SMELTER 1: Lead Smelter Sites

A listing of former lead smelter site locations.

Date of Government Version: 12/30/2020
Date Data Arrived at EDR: 01/14/2021
Date Made Active in Reports: 02/09/2021
Number of Days to Update: 26

Source: Environmental Protection Agency
Telephone: 703-603-8787
Last EDR Contact: 04/01/2021
Next Scheduled EDR Contact: 07/12/2021
Data Release Frequency: Varies

LEAD SMELTER 2: Lead Smelter Sites

A list of several hundred sites in the U.S. where secondary lead smelting was done from 1931 and 1964. These sites may pose a threat to public health through ingestion or inhalation of contaminated soil or dust

Date of Government Version: 04/05/2001
Date Data Arrived at EDR: 10/27/2010
Date Made Active in Reports: 12/02/2010
Number of Days to Update: 36

Source: American Journal of Public Health
Telephone: 703-305-6451
Last EDR Contact: 12/02/2009
Next Scheduled EDR Contact: N/A
Data Release Frequency: No Update Planned

US AIRS (AFS): Aerometric Information Retrieval System Facility Subsystem (AFS)

The database is a sub-system of Aerometric Information Retrieval System (AIRS). AFS contains compliance data on air pollution point sources regulated by the U.S. EPA and/or state and local air regulatory agencies. This information comes from source reports by various stationary sources of air pollution, such as electric power plants, steel mills, factories, and universities, and provides information about the air pollutants they produce. Action, air program, air program pollutant, and general level plant data. It is used to track emissions and compliance data from industrial plants.

Date of Government Version: 10/12/2016
Date Data Arrived at EDR: 10/26/2016
Date Made Active in Reports: 02/03/2017
Number of Days to Update: 100

Source: EPA
Telephone: 202-564-2496
Last EDR Contact: 09/26/2017
Next Scheduled EDR Contact: 01/08/2018
Data Release Frequency: Annually

US AIRS MINOR: Air Facility System Data

A listing of minor source facilities.

Date of Government Version: 10/12/2016
Date Data Arrived at EDR: 10/26/2016
Date Made Active in Reports: 02/03/2017
Number of Days to Update: 100

Source: EPA
Telephone: 202-564-2496
Last EDR Contact: 09/26/2017
Next Scheduled EDR Contact: 01/08/2018
Data Release Frequency: Annually

MINES VIOLATIONS: MSHA Violation Assessment Data

Mines violation and assessment information. Department of Labor, Mine Safety & Health Administration.

Date of Government Version: 11/24/2020
Date Data Arrived at EDR: 11/30/2020
Date Made Active in Reports: 01/25/2021
Number of Days to Update: 56

Source: DOL, Mine Safety & Health Admi
Telephone: 202-693-9424
Last EDR Contact: 03/01/2021
Next Scheduled EDR Contact: 06/14/2021
Data Release Frequency: Quarterly

US MINES: Mines Master Index File

Contains all mine identification numbers issued for mines active or opened since 1971. The data also includes violation information.

GOVERNMENT RECORDS SEARCHED / DATA CURRENCY TRACKING

Date of Government Version: 11/03/2020
Date Data Arrived at EDR: 11/23/2020
Date Made Active in Reports: 01/25/2021
Number of Days to Update: 63

Source: Department of Labor, Mine Safety and Health Administration
Telephone: 303-231-5959
Last EDR Contact: 02/24/2021
Next Scheduled EDR Contact: 06/06/2021
Data Release Frequency: Semi-Annually

US MINES 2: Ferrous and Nonferrous Metal Mines Database Listing

This map layer includes ferrous (ferrous metal mines are facilities that extract ferrous metals, such as iron ore or molybdenum) and nonferrous (Nonferrous metal mines are facilities that extract nonferrous metals, such as gold, silver, copper, zinc, and lead) metal mines in the United States.

Date of Government Version: 05/06/2020
Date Data Arrived at EDR: 05/27/2020
Date Made Active in Reports: 08/13/2020
Number of Days to Update: 78

Source: USGS
Telephone: 703-648-7709
Last EDR Contact: 02/26/2021
Next Scheduled EDR Contact: 06/06/2021
Data Release Frequency: Varies

US MINES 3: Active Mines & Mineral Plants Database Listing

Active Mines and Mineral Processing Plant operations for commodities monitored by the Minerals Information Team of the USGS.

Date of Government Version: 04/14/2011
Date Data Arrived at EDR: 06/08/2011
Date Made Active in Reports: 09/13/2011
Number of Days to Update: 97

Source: USGS
Telephone: 703-648-7709
Last EDR Contact: 02/26/2021
Next Scheduled EDR Contact: 06/06/2021
Data Release Frequency: Varies

ABANDONED MINES: Abandoned Mines

An inventory of land and water impacted by past mining (primarily coal mining) is maintained by OSMRE to provide information needed to implement the Surface Mining Control and Reclamation Act of 1977 (SMCRA). The inventory contains information on the location, type, and extent of AML impacts, as well as, information on the cost associated with the reclamation of those problems. The inventory is based upon field surveys by State, Tribal, and OSMRE program officials. It is dynamic to the extent that it is modified as new problems are identified and existing problems are reclaimed.

Date of Government Version: 12/11/2020
Date Data Arrived at EDR: 12/11/2020
Date Made Active in Reports: 03/02/2021
Number of Days to Update: 81

Source: Department of Interior
Telephone: 202-208-2609
Last EDR Contact: 03/10/2021
Next Scheduled EDR Contact: 06/21/2021
Data Release Frequency: Quarterly

FINDS: Facility Index System/Facility Registry System

Facility Index System. FINDS contains both facility information and 'pointers' to other sources that contain more detail. EDR includes the following FINDS databases in this report: PCS (Permit Compliance System), AIRS (Aerometric Information Retrieval System), DOCKET (Enforcement Docket used to manage and track information on civil judicial enforcement cases for all environmental statutes), FURS (Federal Underground Injection Control), C-DOCKET (Criminal Docket System used to track criminal enforcement actions for all environmental statutes), FFIS (Federal Facilities Information System), STATE (State Environmental Laws and Statutes), and PADS (PCB Activity Data System).

Date of Government Version: 02/03/2021
Date Data Arrived at EDR: 03/03/2021
Date Made Active in Reports: 04/05/2021
Number of Days to Update: 33

Source: EPA
Telephone: (415) 947-8000
Last EDR Contact: 03/03/2021
Next Scheduled EDR Contact: 06/14/2021
Data Release Frequency: Quarterly

UXO: Unexploded Ordnance Sites

A listing of unexploded ordnance site locations

Date of Government Version: 12/31/2018
Date Data Arrived at EDR: 07/02/2020
Date Made Active in Reports: 09/17/2020
Number of Days to Update: 77

Source: Department of Defense
Telephone: 703-704-1564
Last EDR Contact: 04/13/2021
Next Scheduled EDR Contact: 07/26/2021
Data Release Frequency: Varies

GOVERNMENT RECORDS SEARCHED / DATA CURRENCY TRACKING

ECHO: Enforcement & Compliance History Information

ECHO provides integrated compliance and enforcement information for about 800,000 regulated facilities nationwide.

Date of Government Version: 01/02/2021	Source: Environmental Protection Agency
Date Data Arrived at EDR: 01/08/2021	Telephone: 202-564-2280
Date Made Active in Reports: 03/22/2021	Last EDR Contact: 04/06/2021
Number of Days to Update: 73	Next Scheduled EDR Contact: 07/19/2021
	Data Release Frequency: Quarterly

DOCKET HWC: Hazardous Waste Compliance Docket Listing

A complete list of the Federal Agency Hazardous Waste Compliance Docket Facilities.

Date of Government Version: 11/03/2020	Source: Environmental Protection Agency
Date Data Arrived at EDR: 11/17/2020	Telephone: 202-564-0527
Date Made Active in Reports: 02/09/2021	Last EDR Contact: 02/26/2021
Number of Days to Update: 84	Next Scheduled EDR Contact: 06/06/2021
	Data Release Frequency: Varies

FUELS PROGRAM: EPA Fuels Program Registered Listing

This listing includes facilities that are registered under the Part 80 (Code of Federal Regulations) EPA Fuels Programs. All companies now are required to submit new and updated registrations.

Date of Government Version: 02/17/2021	Source: EPA
Date Data Arrived at EDR: 02/17/2021	Telephone: 800-385-6164
Date Made Active in Reports: 03/22/2021	Last EDR Contact: 02/17/2021
Number of Days to Update: 33	Next Scheduled EDR Contact: 05/31/2021
	Data Release Frequency: Quarterly

CA BOND EXP. PLAN: Bond Expenditure Plan

Department of Health Services developed a site-specific expenditure plan as the basis for an appropriation of Hazardous Substance Cleanup Bond Act funds. It is not updated.

Date of Government Version: 01/01/1989	Source: Department of Health Services
Date Data Arrived at EDR: 07/27/1994	Telephone: 916-255-2118
Date Made Active in Reports: 08/02/1994	Last EDR Contact: 05/31/1994
Number of Days to Update: 6	Next Scheduled EDR Contact: N/A
	Data Release Frequency: No Update Planned

CORTESE: "Cortese" Hazardous Waste & Substances Sites List

The sites for the list are designated by the State Water Resource Control Board (LUST), the Integrated Waste Board (SWF/LS), and the Department of Toxic Substances Control (Cal-Sites).

Date of Government Version: 12/17/2020	Source: CAL EPA/Office of Emergency Information
Date Data Arrived at EDR: 12/17/2020	Telephone: 916-323-3400
Date Made Active in Reports: 03/09/2021	Last EDR Contact: 03/23/2021
Number of Days to Update: 82	Next Scheduled EDR Contact: 07/05/2021
	Data Release Frequency: Quarterly

CUPA LIVERMORE-PLEASANTON: CUPA Facility Listing

list of facilities associated with the various CUPA programs in Livermore-Pleasanton

Date of Government Version: 05/01/2019	Source: Livermore-Pleasanton Fire Department
Date Data Arrived at EDR: 05/14/2019	Telephone: 925-454-2361
Date Made Active in Reports: 07/17/2019	Last EDR Contact: 02/12/2021
Number of Days to Update: 64	Next Scheduled EDR Contact: 05/24/2021
	Data Release Frequency: Varies

DRYCLEAN SOUTH COAST: South Coast Air Quality Management District Drycleaner Listing

A listing of dry cleaners in the South Coast Air Quality Management District

GOVERNMENT RECORDS SEARCHED / DATA CURRENCY TRACKING

Date of Government Version: 11/17/2020
Date Data Arrived at EDR: 11/18/2020
Date Made Active in Reports: 02/04/2021
Number of Days to Update: 78

Source: South Coast Air Quality Management District
Telephone: 909-396-3211
Last EDR Contact: 02/22/2021
Next Scheduled EDR Contact: 06/06/2021
Data Release Frequency: Varies

DRYCLEANERS: Cleaner Facilities

A list of drycleaner related facilities that have EPA ID numbers. These are facilities with certain SIC codes: power laundries, family and commercial; garment pressing and cleaner's agents; linen supply; coin-operated laundries and cleaning; drycleaning plants, except rugs; carpet and upholster cleaning; industrial launderers; laundry and garment services.

Date of Government Version: 11/23/2020
Date Data Arrived at EDR: 11/25/2020
Date Made Active in Reports: 02/10/2021
Number of Days to Update: 77

Source: Department of Toxic Substance Control
Telephone: 916-327-4498
Last EDR Contact: 02/26/2021
Next Scheduled EDR Contact: 06/14/2021
Data Release Frequency: Annually

DRYCLEAN AVAQMD: Antelope Valley Air Quality Management District Drycleaner Listing

A listing of dry cleaners in the Antelope Valley Air Quality Management District.

Date of Government Version: 11/23/2020
Date Data Arrived at EDR: 11/24/2020
Date Made Active in Reports: 02/10/2021
Number of Days to Update: 78

Source: Antelope Valley Air Quality Management District
Telephone: 661-723-8070
Last EDR Contact: 02/26/2021
Next Scheduled EDR Contact: 06/14/2021
Data Release Frequency: Varies

EMI: Emissions Inventory Data

Toxics and criteria pollutant emissions data collected by the ARB and local air pollution agencies.

Date of Government Version: 12/31/2018
Date Data Arrived at EDR: 06/16/2020
Date Made Active in Reports: 08/28/2020
Number of Days to Update: 73

Source: California Air Resources Board
Telephone: 916-322-2990
Last EDR Contact: 03/19/2021
Next Scheduled EDR Contact: 06/28/2021
Data Release Frequency: Varies

ENF: Enforcement Action Listing

A listing of Water Board Enforcement Actions. Formal is everything except Oral/Verbal Communication, Notice of Violation, Expedited Payment Letter, and Staff Enforcement Letter.

Date of Government Version: 12/31/2020
Date Data Arrived at EDR: 01/20/2021
Date Made Active in Reports: 04/09/2021
Number of Days to Update: 79

Source: State Water Resources Control Board
Telephone: 916-445-9379
Last EDR Contact: 01/20/2021
Next Scheduled EDR Contact: 05/03/2021
Data Release Frequency: Varies

Financial Assurance 1: Financial Assurance Information Listing

Financial Assurance information

Date of Government Version: 01/25/2021
Date Data Arrived at EDR: 01/26/2021
Date Made Active in Reports: 04/13/2021
Number of Days to Update: 77

Source: Department of Toxic Substances Control
Telephone: 916-255-3628
Last EDR Contact: 04/14/2021
Next Scheduled EDR Contact: 08/02/2021
Data Release Frequency: Varies

Financial Assurance 2: Financial Assurance Information Listing

A listing of financial assurance information for solid waste facilities. Financial assurance is intended to ensure that resources are available to pay for the cost of closure, post-closure care, and corrective measures if the owner or operator of a regulated facility is unable or unwilling to pay.

GOVERNMENT RECORDS SEARCHED / DATA CURRENCY TRACKING

Date of Government Version: 11/12/2020
Date Data Arrived at EDR: 11/13/2020
Date Made Active in Reports: 01/29/2021
Number of Days to Update: 77

Source: California Integrated Waste Management Board
Telephone: 916-341-6066
Last EDR Contact: 02/08/2021
Next Scheduled EDR Contact: 05/24/2021
Data Release Frequency: Varies

HAZNET: Facility and Manifest Data

Facility and Manifest Data. The data is extracted from the copies of hazardous waste manifests received each year by the DTSC. The annual volume of manifests is typically 700,000 - 1,000,000 annually, representing approximately 350,000 - 500,000 shipments. Data are from the manifests submitted without correction, and therefore many contain some invalid values for data elements such as generator ID, TSD ID, waste category, and disposal method. This database begins with calendar year 1993.

Date of Government Version: 12/31/2019
Date Data Arrived at EDR: 04/15/2020
Date Made Active in Reports: 07/02/2020
Number of Days to Update: 78

Source: California Environmental Protection Agency
Telephone: 916-255-1136
Last EDR Contact: 04/09/2021
Next Scheduled EDR Contact: 07/19/2021
Data Release Frequency: Annually

ICE: ICE

Contains data pertaining to the Permitted Facilities with Inspections / Enforcements sites tracked in Envirostor.

Date of Government Version: 11/13/2020
Date Data Arrived at EDR: 11/13/2020
Date Made Active in Reports: 02/01/2021
Number of Days to Update: 80

Source: Department of Toxic Substances Control
Telephone: 877-786-9427
Last EDR Contact: 02/17/2021
Next Scheduled EDR Contact: 05/31/2021
Data Release Frequency: Quarterly

HIST CORTESE: Hazardous Waste & Substance Site List

The sites for the list are designated by the State Water Resource Control Board [LUST], the Integrated Waste Board [SWF/LS], and the Department of Toxic Substances Control [CALSITES]. This listing is no longer updated by the state agency.

Date of Government Version: 04/01/2001
Date Data Arrived at EDR: 01/22/2009
Date Made Active in Reports: 04/08/2009
Number of Days to Update: 76

Source: Department of Toxic Substances Control
Telephone: 916-323-3400
Last EDR Contact: 01/22/2009
Next Scheduled EDR Contact: N/A
Data Release Frequency: No Update Planned

HWP: EnviroStor Permitted Facilities Listing

Detailed information on permitted hazardous waste facilities and corrective action ("cleanups") tracked in EnviroStor.

Date of Government Version: 11/13/2020
Date Data Arrived at EDR: 11/13/2020
Date Made Active in Reports: 02/01/2021
Number of Days to Update: 80

Source: Department of Toxic Substances Control
Telephone: 916-323-3400
Last EDR Contact: 02/17/2021
Next Scheduled EDR Contact: 05/31/2021
Data Release Frequency: Quarterly

HWT: Registered Hazardous Waste Transporter Database

A listing of hazardous waste transporters. In California, unless specifically exempted, it is unlawful for any person to transport hazardous wastes unless the person holds a valid registration issued by DTSC. A hazardous waste transporter registration is valid for one year and is assigned a unique registration number.

Date of Government Version: 01/05/2021
Date Data Arrived at EDR: 01/05/2021
Date Made Active in Reports: 03/18/2021
Number of Days to Update: 72

Source: Department of Toxic Substances Control
Telephone: 916-440-7145
Last EDR Contact: 04/06/2021
Next Scheduled EDR Contact: 07/19/2021
Data Release Frequency: Quarterly

GOVERNMENT RECORDS SEARCHED / DATA CURRENCY TRACKING

MINES: Mines Site Location Listing

A listing of mine site locations from the Office of Mine Reclamation.

Date of Government Version: 03/08/2021	Source: Department of Conservation
Date Data Arrived at EDR: 03/09/2021	Telephone: 916-322-1080
Date Made Active in Reports: 03/30/2021	Last EDR Contact: 03/09/2021
Number of Days to Update: 21	Next Scheduled EDR Contact: 06/21/2021
	Data Release Frequency: Quarterly

MWMP: Medical Waste Management Program Listing

The Medical Waste Management Program (MWMP) ensures the proper handling and disposal of medical waste by permitting and inspecting medical waste Offsite Treatment Facilities (PDF) and Transfer Stations (PDF) throughout the state. MWMP also oversees all Medical Waste Transporters.

Date of Government Version: 10/30/2020	Source: Department of Public Health
Date Data Arrived at EDR: 12/01/2020	Telephone: 916-558-1784
Date Made Active in Reports: 02/12/2021	Last EDR Contact: 03/03/2021
Number of Days to Update: 73	Next Scheduled EDR Contact: 06/14/2021
	Data Release Frequency: Varies

NPDES: NPDES Permits Listing

A listing of NPDES permits, including stormwater.

Date of Government Version: 11/09/2020	Source: State Water Resources Control Board
Date Data Arrived at EDR: 11/10/2020	Telephone: 916-445-9379
Date Made Active in Reports: 01/27/2021	Last EDR Contact: 02/09/2021
Number of Days to Update: 78	Next Scheduled EDR Contact: 05/24/2021
	Data Release Frequency: Quarterly

PEST LIC: Pesticide Regulation Licenses Listing

A listing of licenses and certificates issued by the Department of Pesticide Regulation. The DPR issues licenses and/or certificates to: Persons and businesses that apply or sell pesticides; Pest control dealers and brokers; Persons who advise on agricultural pesticide applications.

Date of Government Version: 11/30/2020	Source: Department of Pesticide Regulation
Date Data Arrived at EDR: 12/01/2020	Telephone: 916-445-4038
Date Made Active in Reports: 02/12/2021	Last EDR Contact: 03/03/2021
Number of Days to Update: 73	Next Scheduled EDR Contact: 06/14/2021
	Data Release Frequency: Quarterly

PROC: Certified Processors Database

A listing of certified processors.

Date of Government Version: 03/09/2021	Source: Department of Conservation
Date Data Arrived at EDR: 03/09/2021	Telephone: 916-323-3836
Date Made Active in Reports: 03/31/2021	Last EDR Contact: 03/09/2021
Number of Days to Update: 22	Next Scheduled EDR Contact: 06/21/2021
	Data Release Frequency: Quarterly

NOTIFY 65: Proposition 65 Records

Listings of all Proposition 65 incidents reported to counties by the State Water Resources Control Board and the Regional Water Quality Control Board. This database is no longer updated by the reporting agency.

Date of Government Version: 12/07/2020	Source: State Water Resources Control Board
Date Data Arrived at EDR: 12/09/2020	Telephone: 916-445-3846
Date Made Active in Reports: 12/10/2020	Last EDR Contact: 03/12/2021
Number of Days to Update: 1	Next Scheduled EDR Contact: 06/28/2021
	Data Release Frequency: No Update Planned

GOVERNMENT RECORDS SEARCHED / DATA CURRENCY TRACKING

UIC: UIC Listing

A listing of wells identified as underground injection wells, in the California Oil and Gas Wells database.

Date of Government Version: 03/08/2021	Source: Department of Conservation
Date Data Arrived at EDR: 03/09/2021	Telephone: 916-445-2408
Date Made Active in Reports: 03/31/2021	Last EDR Contact: 03/09/2021
Number of Days to Update: 22	Next Scheduled EDR Contact: 06/21/2021
	Data Release Frequency: Varies

UIC GEO: Underground Injection Control Sites (GEOTRACKER)

Underground control injection sites

Date of Government Version: 03/08/2021	Source: State Water Resource Control Board
Date Data Arrived at EDR: 03/09/2021	Telephone: 866-480-1028
Date Made Active in Reports: 03/30/2021	Last EDR Contact: 03/09/2021
Number of Days to Update: 21	Next Scheduled EDR Contact: 06/21/2021
	Data Release Frequency: Varies

WASTEWATER PITS: Oil Wastewater Pits Listing

Water officials discovered that oil producers have been dumping chemical-laden wastewater into hundreds of unlined pits that are operating without proper permits. Inspections completed by the Central Valley Regional Water Quality Control Board revealed the existence of previously unidentified waste sites. The water boards review found that more than one-third of the region's active disposal pits are operating without permission.

Date of Government Version: 11/19/2019	Source: RWQCB, Central Valley Region
Date Data Arrived at EDR: 01/07/2020	Telephone: 559-445-5577
Date Made Active in Reports: 03/09/2020	Last EDR Contact: 04/09/2021
Number of Days to Update: 62	Next Scheduled EDR Contact: 07/19/2021
	Data Release Frequency: Varies

WDS: Waste Discharge System

Sites which have been issued waste discharge requirements.

Date of Government Version: 06/19/2007	Source: State Water Resources Control Board
Date Data Arrived at EDR: 06/20/2007	Telephone: 916-341-5227
Date Made Active in Reports: 06/29/2007	Last EDR Contact: 02/16/2021
Number of Days to Update: 9	Next Scheduled EDR Contact: 05/31/2021
	Data Release Frequency: No Update Planned

WIP: Well Investigation Program Case List

Well Investigation Program case in the San Gabriel and San Fernando Valley area.

Date of Government Version: 07/03/2009	Source: Los Angeles Water Quality Control Board
Date Data Arrived at EDR: 07/21/2009	Telephone: 213-576-6726
Date Made Active in Reports: 08/03/2009	Last EDR Contact: 03/19/2021
Number of Days to Update: 13	Next Scheduled EDR Contact: 07/05/2021
	Data Release Frequency: No Update Planned

MILITARY PRIV SITES: Military Privatized Sites (GEOTRACKER)

Military privatized sites

Date of Government Version: 03/08/2021	Source: State Water Resources Control Board
Date Data Arrived at EDR: 03/09/2021	Telephone: 866-480-1028
Date Made Active in Reports: 03/30/2021	Last EDR Contact: 03/09/2021
Number of Days to Update: 21	Next Scheduled EDR Contact: 06/21/2021
	Data Release Frequency: Varies

PROJECT: Project Sites (GEOTRACKER)

Projects sites

GOVERNMENT RECORDS SEARCHED / DATA CURRENCY TRACKING

Date of Government Version: 03/08/2021
Date Data Arrived at EDR: 03/09/2021
Date Made Active in Reports: 03/30/2021
Number of Days to Update: 21

Source: State Water Resources Control Board
Telephone: 866-480-1028
Last EDR Contact: 03/09/2021
Next Scheduled EDR Contact: 06/21/2021
Data Release Frequency: Varies

WDR: Waste Discharge Requirements Listing

In general, the Waste Discharge Requirements (WDRs) Program (sometimes also referred to as the "Non Chapter 15 (Non 15) Program") regulates point discharges that are exempt pursuant to Subsection 20090 of Title 27 and not subject to the Federal Water Pollution Control Act. Exemptions from Title 27 may be granted for nine categories of discharges (e.g., sewage, wastewater, etc.) that meet, and continue to meet, the preconditions listed for each specific exemption. The scope of the WDRs Program also includes the discharge of wastes classified as inert, pursuant to section 20230 of Title 27.

Date of Government Version: 03/09/2021
Date Data Arrived at EDR: 03/09/2021
Date Made Active in Reports: 03/31/2021
Number of Days to Update: 22

Source: State Water Resources Control Board
Telephone: 916-341-5810
Last EDR Contact: 03/09/2021
Next Scheduled EDR Contact: 06/21/2021
Data Release Frequency: Quarterly

CIWQS: California Integrated Water Quality System

The California Integrated Water Quality System (CIWQS) is a computer system used by the State and Regional Water Quality Control Boards to track information about places of environmental interest, manage permits and other orders, track inspections, and manage violations and enforcement activities.

Date of Government Version: 11/30/2020
Date Data Arrived at EDR: 12/01/2020
Date Made Active in Reports: 02/12/2021
Number of Days to Update: 73

Source: State Water Resources Control Board
Telephone: 866-794-4977
Last EDR Contact: 03/03/2021
Next Scheduled EDR Contact: 06/14/2021
Data Release Frequency: Varies

CERS: CalEPA Regulated Site Portal Data

The CalEPA Regulated Site Portal database combines data about environmentally regulated sites and facilities in California into a single database. It combines data from a variety of state and federal databases, and provides an overview of regulated activities across the spectrum of environmental programs for any given location in California. These activities include hazardous materials and waste, state and federal cleanups, impacted ground and surface waters, and toxic materials

Date of Government Version: 01/20/2021
Date Data Arrived at EDR: 01/20/2021
Date Made Active in Reports: 04/08/2021
Number of Days to Update: 78

Source: California Environmental Protection Agency
Telephone: 916-323-2514
Last EDR Contact: 01/20/2021
Next Scheduled EDR Contact: 05/03/2021
Data Release Frequency: Varies

NON-CASE INFO: Non-Case Information Sites (GEOTRACKER)

Non-Case Information sites

Date of Government Version: 03/08/2021
Date Data Arrived at EDR: 03/09/2021
Date Made Active in Reports: 03/30/2021
Number of Days to Update: 21

Source: State Water Resources Control Board
Telephone: 866-480-1028
Last EDR Contact: 03/09/2021
Next Scheduled EDR Contact: 06/21/2021
Data Release Frequency: Varies

OTHER OIL GAS: Other Oil & Gas Projects Sites (GEOTRACKER)

Other Oil & Gas Projects sites

Date of Government Version: 03/08/2021
Date Data Arrived at EDR: 03/09/2021
Date Made Active in Reports: 03/30/2021
Number of Days to Update: 21

Source: State Water Resources Control Board
Telephone: 866-480-1028
Last EDR Contact: 03/09/2021
Next Scheduled EDR Contact: 06/21/2021
Data Release Frequency: Varies

GOVERNMENT RECORDS SEARCHED / DATA CURRENCY TRACKING

PROD WATER PONDS: Produced Water Ponds Sites (GEOTRACKER)

Produced water ponds sites

Date of Government Version: 03/08/2021
Date Data Arrived at EDR: 03/09/2021
Date Made Active in Reports: 03/30/2021
Number of Days to Update: 21

Source: State Water Resources Control Board
Telephone: 866-480-1028
Last EDR Contact: 03/09/2021
Next Scheduled EDR Contact: 06/21/2021
Data Release Frequency: Varies

SAMPLING POINT: Sampling Point ? Public Sites (GEOTRACKER)

Sampling point - public sites

Date of Government Version: 03/08/2021
Date Data Arrived at EDR: 03/09/2021
Date Made Active in Reports: 03/30/2021
Number of Days to Update: 21

Source: State Water Resources Control Board
Telephone: 866-480-1028
Last EDR Contact: 03/09/2021
Next Scheduled EDR Contact: 06/21/2021
Data Release Frequency: Varies

WELL STIM PROJ: Well Stimulation Project (GEOTRACKER)

Includes areas of groundwater monitoring plans, a depiction of the monitoring network, and the facilities, boundaries, and subsurface characteristics of the oilfield and the features (oil and gas wells, produced water ponds, UIC wells, water supply wells, etc?) being monitored

Date of Government Version: 03/08/2021
Date Data Arrived at EDR: 03/09/2021
Date Made Active in Reports: 03/30/2021
Number of Days to Update: 21

Source: State Water Resources Control Board
Telephone: 866-480-1028
Last EDR Contact: 03/09/2021
Next Scheduled EDR Contact: 06/21/2021
Data Release Frequency: Varies

PCS: Permit Compliance System

PCS is a computerized management information system that contains data on National Pollutant Discharge Elimination System (NPDES) permit holding facilities. PCS tracks the permit, compliance, and enforcement status of NPDES facilities.

Date of Government Version: 07/14/2011
Date Data Arrived at EDR: 08/05/2011
Date Made Active in Reports: 09/29/2011
Number of Days to Update: 55

Source: EPA, Office of Water
Telephone: 202-564-2496
Last EDR Contact: 03/31/2021
Next Scheduled EDR Contact: 07/19/2021
Data Release Frequency: Semi-Annually

PCS INACTIVE: Listing of Inactive PCS Permits

An inactive permit is a facility that has shut down or is no longer discharging.

Date of Government Version: 11/05/2014
Date Data Arrived at EDR: 01/06/2015
Date Made Active in Reports: 05/06/2015
Number of Days to Update: 120

Source: EPA
Telephone: 202-564-2496
Last EDR Contact: 03/31/2021
Next Scheduled EDR Contact: 07/19/2021
Data Release Frequency: Semi-Annually

PCS ENF: Enforcement data

No description is available for this data

Date of Government Version: 12/31/2014
Date Data Arrived at EDR: 02/05/2015
Date Made Active in Reports: 03/06/2015
Number of Days to Update: 29

Source: EPA
Telephone: 202-564-2497
Last EDR Contact: 03/31/2021
Next Scheduled EDR Contact: 07/19/2021
Data Release Frequency: Varies

MINES MRDS: Mineral Resources Data System

Mineral Resources Data System

GOVERNMENT RECORDS SEARCHED / DATA CURRENCY TRACKING

Date of Government Version: 04/06/2018
Date Data Arrived at EDR: 10/21/2019
Date Made Active in Reports: 10/24/2019
Number of Days to Update: 3

Source: USGS
Telephone: 703-648-6533
Last EDR Contact: 02/26/2021
Next Scheduled EDR Contact: 09/10/2018
Data Release Frequency: Varies

HWTS: Hazardous Waste Tracking System

DTSC maintains the Hazardous Waste Tracking System that stores ID number information since the early 1980s and manifest data since 1993. The system collects both manifest copies from the generator and destination facility.

Date of Government Version: 10/13/2020
Date Data Arrived at EDR: 10/14/2020
Date Made Active in Reports: 11/03/2020
Number of Days to Update: 20

Source: Department of Toxic Substances Control
Telephone: 916-324-2444
Last EDR Contact: 04/05/2021
Next Scheduled EDR Contact: 07/19/2021
Data Release Frequency: Varies

EDR HIGH RISK HISTORICAL RECORDS

EDR Exclusive Records

EDR MGP: EDR Proprietary Manufactured Gas Plants

The EDR Proprietary Manufactured Gas Plant Database includes records of coal gas plants (manufactured gas plants) compiled by EDR's researchers. Manufactured gas sites were used in the United States from the 1800's to 1950's to produce a gas that could be distributed and used as fuel. These plants used whale oil, rosin, coal, or a mixture of coal, oil, and water that also produced a significant amount of waste. Many of the byproducts of the gas production, such as coal tar (oily waste containing volatile and non-volatile chemicals), sludges, oils and other compounds are potentially hazardous to human health and the environment. The byproduct from this process was frequently disposed of directly at the plant site and can remain or spread slowly, serving as a continuous source of soil and groundwater contamination.

Date of Government Version: N/A
Date Data Arrived at EDR: N/A
Date Made Active in Reports: N/A
Number of Days to Update: N/A

Source: EDR, Inc.
Telephone: N/A
Last EDR Contact: N/A
Next Scheduled EDR Contact: N/A
Data Release Frequency: No Update Planned

EDR Hist Auto: EDR Exclusive Historical Auto Stations

EDR has searched selected national collections of business directories and has collected listings of potential gas station/filling station/service station sites that were available to EDR researchers. EDR's review was limited to those categories of sources that might, in EDR's opinion, include gas station/filling station/service station establishments. The categories reviewed included, but were not limited to gas, gas station, gasoline station, filling station, auto, automobile repair, auto service station, service station, etc. This database falls within a category of information EDR classifies as "High Risk Historical Records", or HRHR. EDR's HRHR effort presents unique and sometimes proprietary data about past sites and operations that typically create environmental concerns, but may not show up in current government records searches.

Date of Government Version: N/A
Date Data Arrived at EDR: N/A
Date Made Active in Reports: N/A
Number of Days to Update: N/A

Source: EDR, Inc.
Telephone: N/A
Last EDR Contact: N/A
Next Scheduled EDR Contact: N/A
Data Release Frequency: Varies

EDR Hist Cleaner: EDR Exclusive Historical Cleaners

EDR has searched selected national collections of business directories and has collected listings of potential dry cleaner sites that were available to EDR researchers. EDR's review was limited to those categories of sources that might, in EDR's opinion, include dry cleaning establishments. The categories reviewed included, but were not limited to dry cleaners, cleaners, laundry, laundromat, cleaning/laundry, wash & dry etc. This database falls within a category of information EDR classifies as "High Risk Historical Records", or HRHR. EDR's HRHR effort presents unique and sometimes proprietary data about past sites and operations that typically create environmental concerns, but may not show up in current government records searches.

GOVERNMENT RECORDS SEARCHED / DATA CURRENCY TRACKING

Date of Government Version: N/A
Date Data Arrived at EDR: N/A
Date Made Active in Reports: N/A
Number of Days to Update: N/A

Source: EDR, Inc.
Telephone: N/A
Last EDR Contact: N/A
Next Scheduled EDR Contact: N/A
Data Release Frequency: Varies

EDR RECOVERED GOVERNMENT ARCHIVES

Exclusive Recovered Govt. Archives

RGA LF: Recovered Government Archive Solid Waste Facilities List

The EDR Recovered Government Archive Landfill database provides a list of landfills derived from historical databases and includes many records that no longer appear in current government lists. Compiled from Records formerly available from the Department of Resources Recycling and Recovery in California.

Date of Government Version: N/A
Date Data Arrived at EDR: 07/01/2013
Date Made Active in Reports: 01/13/2014
Number of Days to Update: 196

Source: Department of Resources Recycling and Recovery
Telephone: N/A
Last EDR Contact: 06/01/2012
Next Scheduled EDR Contact: N/A
Data Release Frequency: Varies

RGA LUST: Recovered Government Archive Leaking Underground Storage Tank

The EDR Recovered Government Archive Leaking Underground Storage Tank database provides a list of LUST incidents derived from historical databases and includes many records that no longer appear in current government lists. Compiled from Records formerly available from the State Water Resources Control Board in California.

Date of Government Version: N/A
Date Data Arrived at EDR: 07/01/2013
Date Made Active in Reports: 12/30/2013
Number of Days to Update: 182

Source: State Water Resources Control Board
Telephone: N/A
Last EDR Contact: 06/01/2012
Next Scheduled EDR Contact: N/A
Data Release Frequency: Varies

COUNTY RECORDS

ALAMEDA COUNTY:

CS ALAMEDA: Contaminated Sites

A listing of contaminated sites overseen by the Toxic Release Program (oil and groundwater contamination from chemical releases and spills) and the Leaking Underground Storage Tank Program (soil and ground water contamination from leaking petroleum USTs).

Date of Government Version: 01/09/2019
Date Data Arrived at EDR: 01/11/2019
Date Made Active in Reports: 03/05/2019
Number of Days to Update: 53

Source: Alameda County Environmental Health Services
Telephone: 510-567-6700
Last EDR Contact: 03/31/2021
Next Scheduled EDR Contact: 07/19/2021
Data Release Frequency: Semi-Annually

UST ALAMEDA: Underground Tanks

Underground storage tank sites located in Alameda county.

Date of Government Version: 03/17/2021
Date Data Arrived at EDR: 03/18/2021
Date Made Active in Reports: 03/25/2021
Number of Days to Update: 7

Source: Alameda County Environmental Health Services
Telephone: 510-567-6700
Last EDR Contact: 03/17/2021
Next Scheduled EDR Contact: 07/19/2021
Data Release Frequency: Semi-Annually

AMADOR COUNTY:

GOVERNMENT RECORDS SEARCHED / DATA CURRENCY TRACKING

CUPA AMADOR: CUPA Facility List Cupa Facility List

Date of Government Version: 10/19/2020
Date Data Arrived at EDR: 10/22/2020
Date Made Active in Reports: 01/12/2021
Number of Days to Update: 82

Source: Amador County Environmental Health
Telephone: 209-223-6439
Last EDR Contact: 02/01/2021
Next Scheduled EDR Contact: 05/17/2021
Data Release Frequency: Varies

BUTTE COUNTY:

CUPA BUTTE: CUPA Facility Listing Cupa facility list.

Date of Government Version: 04/21/2017
Date Data Arrived at EDR: 04/25/2017
Date Made Active in Reports: 08/09/2017
Number of Days to Update: 106

Source: Public Health Department
Telephone: 530-538-7149
Last EDR Contact: 03/31/2021
Next Scheduled EDR Contact: 07/19/2021
Data Release Frequency: No Update Planned

CALVERAS COUNTY:

CUPA CALVERAS: CUPA Facility Listing Cupa Facility Listing

Date of Government Version: 12/15/2020
Date Data Arrived at EDR: 12/16/2020
Date Made Active in Reports: 12/24/2020
Number of Days to Update: 8

Source: Calveras County Environmental Health
Telephone: 209-754-6399
Last EDR Contact: 04/14/2021
Next Scheduled EDR Contact: 07/05/2021
Data Release Frequency: Quarterly

COLUSA COUNTY:

CUPA COLUSA: CUPA Facility List Cupa facility list.

Date of Government Version: 04/06/2020
Date Data Arrived at EDR: 04/23/2020
Date Made Active in Reports: 07/10/2020
Number of Days to Update: 78

Source: Health & Human Services
Telephone: 530-458-0396
Last EDR Contact: 02/26/2021
Next Scheduled EDR Contact: 05/17/2021
Data Release Frequency: Semi-Annually

CONTRA COSTA COUNTY:

SL CONTRA COSTA: Site List

List includes sites from the underground tank, hazardous waste generator and business plan/2185 programs.

Date of Government Version: 10/19/2020
Date Data Arrived at EDR: 10/22/2020
Date Made Active in Reports: 01/13/2021
Number of Days to Update: 83

Source: Contra Costa Health Services Department
Telephone: 925-646-2286
Last EDR Contact: 01/25/2021
Next Scheduled EDR Contact: 05/10/2021
Data Release Frequency: Semi-Annually

DEL NORTE COUNTY:

GOVERNMENT RECORDS SEARCHED / DATA CURRENCY TRACKING

CUPA DEL NORTE: CUPA Facility List Cupa Facility list

Date of Government Version: 06/08/2020
Date Data Arrived at EDR: 08/13/2020
Date Made Active in Reports: 10/22/2020
Number of Days to Update: 70

Source: Del Norte County Environmental Health Division
Telephone: 707-465-0426
Last EDR Contact: 01/25/2021
Next Scheduled EDR Contact: 05/10/2021
Data Release Frequency: Varies

EL DORADO COUNTY:

CUPA EL DORADO: CUPA Facility List CUPA facility list.

Date of Government Version: 10/22/2020
Date Data Arrived at EDR: 11/03/2020
Date Made Active in Reports: 01/20/2021
Number of Days to Update: 78

Source: El Dorado County Environmental Management Department
Telephone: 530-621-6623
Last EDR Contact: 02/08/2021
Next Scheduled EDR Contact: 05/10/2021
Data Release Frequency: Varies

FRESNO COUNTY:

CUPA FRESNO: CUPA Resources List

Certified Unified Program Agency. CUPA's are responsible for implementing a unified hazardous materials and hazardous waste management regulatory program. The agency provides oversight of businesses that deal with hazardous materials, operate underground storage tanks or aboveground storage tanks.

Date of Government Version: 01/14/2021
Date Data Arrived at EDR: 01/15/2021
Date Made Active in Reports: 04/05/2021
Number of Days to Update: 80

Source: Dept. of Community Health
Telephone: 559-445-3271
Last EDR Contact: 04/01/2021
Next Scheduled EDR Contact: 07/12/2021
Data Release Frequency: Semi-Annually

GLENN COUNTY:

CUPA GLENN: CUPA Facility List Cupa facility list

Date of Government Version: 01/22/2018
Date Data Arrived at EDR: 01/24/2018
Date Made Active in Reports: 03/14/2018
Number of Days to Update: 49

Source: Glenn County Air Pollution Control District
Telephone: 830-934-6500
Last EDR Contact: 04/14/2021
Next Scheduled EDR Contact: 08/02/2021
Data Release Frequency: No Update Planned

HUMBOLDT COUNTY:

CUPA HUMBOLDT: CUPA Facility List CUPA facility list.

Date of Government Version: 11/18/2020
Date Data Arrived at EDR: 11/19/2020
Date Made Active in Reports: 02/04/2021
Number of Days to Update: 77

Source: Humboldt County Environmental Health
Telephone: N/A
Last EDR Contact: 02/16/2021
Next Scheduled EDR Contact: 05/31/2021
Data Release Frequency: Semi-Annually

IMPERIAL COUNTY:

GOVERNMENT RECORDS SEARCHED / DATA CURRENCY TRACKING

CUPA IMPERIAL: CUPA Facility List Cupa facility list.

Date of Government Version: 01/19/2021
Date Data Arrived at EDR: 01/20/2021
Date Made Active in Reports: 04/08/2021
Number of Days to Update: 78

Source: San Diego Border Field Office
Telephone: 760-339-2777
Last EDR Contact: 04/14/2021
Next Scheduled EDR Contact: 08/02/2021
Data Release Frequency: Varies

INYO COUNTY:

CUPA INYO: CUPA Facility List Cupa facility list.

Date of Government Version: 04/02/2018
Date Data Arrived at EDR: 04/03/2018
Date Made Active in Reports: 06/14/2018
Number of Days to Update: 77

Source: Inyo County Environmental Health Services
Telephone: 760-878-0238
Last EDR Contact: 02/16/2021
Next Scheduled EDR Contact: 05/31/2021
Data Release Frequency: Varies

KERN COUNTY:

CUPA KERN: CUPA Facility List

A listing of sites included in the Kern County Hazardous Material Business Plan.

Date of Government Version: 10/29/2020
Date Data Arrived at EDR: 10/30/2020
Date Made Active in Reports: 01/15/2021
Number of Days to Update: 77

Source: Kern County Public Health
Telephone: 661-321-3000
Last EDR Contact: 02/01/2021
Next Scheduled EDR Contact: 05/17/2021
Data Release Frequency: Varies

UST KERN: Underground Storage Tank Sites & Tank Listing Kern County Sites and Tanks Listing.

Date of Government Version: 01/19/2021
Date Data Arrived at EDR: 01/21/2021
Date Made Active in Reports: 01/28/2021
Number of Days to Update: 7

Source: Kern County Environment Health Services Department
Telephone: 661-862-8700
Last EDR Contact: 02/01/2021
Next Scheduled EDR Contact: 05/17/2021
Data Release Frequency: Quarterly

KINGS COUNTY:

CUPA KINGS: CUPA Facility List

A listing of sites included in the county's Certified Unified Program Agency database. California's Secretary for Environmental Protection established the unified hazardous materials and hazardous waste regulatory program as required by chapter 6.11 of the California Health and Safety Code. The Unified Program consolidates the administration, permits, inspections, and enforcement activities.

Date of Government Version: 12/03/2020
Date Data Arrived at EDR: 01/26/2021
Date Made Active in Reports: 04/14/2021
Number of Days to Update: 78

Source: Kings County Department of Public Health
Telephone: 559-584-1411
Last EDR Contact: 02/16/2021
Next Scheduled EDR Contact: 05/31/2021
Data Release Frequency: Varies

LAKE COUNTY:

GOVERNMENT RECORDS SEARCHED / DATA CURRENCY TRACKING

CUPA LAKE: CUPA Facility List Cupa facility list

Date of Government Version: 02/10/2021
Date Data Arrived at EDR: 02/12/2021
Date Made Active in Reports: 03/11/2021
Number of Days to Update: 27

Source: Lake County Environmental Health
Telephone: 707-263-1164
Last EDR Contact: 04/07/2021
Next Scheduled EDR Contact: 07/26/2021
Data Release Frequency: Varies

LASSEN COUNTY:

CUPA LASSEN: CUPA Facility List Cupa facility list

Date of Government Version: 07/31/2020
Date Data Arrived at EDR: 08/21/2020
Date Made Active in Reports: 11/09/2020
Number of Days to Update: 80

Source: Lassen County Environmental Health
Telephone: 530-251-8528
Last EDR Contact: 04/14/2021
Next Scheduled EDR Contact: 08/02/2021
Data Release Frequency: Varies

LOS ANGELES COUNTY:

AOCONCERN: Key Areas of Concerns in Los Angeles County

San Gabriel Valley areas where VOC contamination is at or above the MCL as designated by region 9 EPA office. Date of Government Version: 3/30/2009 Exide Site area is a cleanup plan of lead-impacted soil surrounding the former Exide Facility as designated by the DTSC. Date of Government Version: 7/17/2017

Date of Government Version: 03/30/2009
Date Data Arrived at EDR: 03/31/2009
Date Made Active in Reports: 10/23/2009
Number of Days to Update: 206

Source: N/A
Telephone: N/A
Last EDR Contact: 03/12/2021
Next Scheduled EDR Contact: 06/28/2021
Data Release Frequency: No Update Planned

HMS LOS ANGELES: HMS: Street Number List

Industrial Waste and Underground Storage Tank Sites.

Date of Government Version: 01/11/2021
Date Data Arrived at EDR: 01/12/2021
Date Made Active in Reports: 03/25/2021
Number of Days to Update: 72

Source: Department of Public Works
Telephone: 626-458-3517
Last EDR Contact: 04/05/2021
Next Scheduled EDR Contact: 07/19/2021
Data Release Frequency: Semi-Annually

LF LOS ANGELES: List of Solid Waste Facilities Solid Waste Facilities in Los Angeles County.

Date of Government Version: 01/11/2021
Date Data Arrived at EDR: 01/12/2021
Date Made Active in Reports: 03/26/2021
Number of Days to Update: 73

Source: La County Department of Public Works
Telephone: 818-458-5185
Last EDR Contact: 04/13/2021
Next Scheduled EDR Contact: 07/26/2021
Data Release Frequency: Varies

LF LOS ANGELES CITY: City of Los Angeles Landfills

Landfills owned and maintained by the City of Los Angeles.

Date of Government Version: 12/31/2019
Date Data Arrived at EDR: 08/17/2020
Date Made Active in Reports: 11/05/2020
Number of Days to Update: 80

Source: Engineering & Construction Division
Telephone: 213-473-7869
Last EDR Contact: 04/07/2021
Next Scheduled EDR Contact: 07/26/2021
Data Release Frequency: Varies

GOVERNMENT RECORDS SEARCHED / DATA CURRENCY TRACKING

LOS ANGELES AST: Active & Inactive AST Inventory

A listing of active & inactive above ground petroleum storage tank site locations, located in the City of Los Angeles.

Date of Government Version: 06/01/2019	Source: Los Angeles Fire Department
Date Data Arrived at EDR: 06/25/2019	Telephone: 213-978-3800
Date Made Active in Reports: 08/22/2019	Last EDR Contact: 03/26/2021
Number of Days to Update: 58	Next Scheduled EDR Contact: 07/05/2021
	Data Release Frequency: Varies

LOS ANGELES CO LF METHANE: Methane Producing Landfills

This data was created on April 30, 2012 to represent known disposal sites in Los Angeles County that may produce and emanate methane gas. The shapefile contains disposal sites within Los Angeles County that once accepted degradable refuse material. Information used to create this data was extracted from a landfill survey performed by County Engineers (Major Waste System Map, 1973) as well as historical records from CalRecycle, Regional Water Quality Control Board, and Los Angeles County Department of Public Health

Date of Government Version: 04/30/2012	Source: Los Angeles County Department of Public Works
Date Data Arrived at EDR: 04/17/2019	Telephone: 626-458-6973
Date Made Active in Reports: 05/29/2019	Last EDR Contact: 01/15/2021
Number of Days to Update: 42	Next Scheduled EDR Contact: 04/26/2021
	Data Release Frequency: No Update Planned

LOS ANGELES HM: Active & Inactive Hazardous Materials Inventory

A listing of active & inactive hazardous materials facility locations, located in the City of Los Angeles.

Date of Government Version: 06/01/2019	Source: Los Angeles Fire Department
Date Data Arrived at EDR: 06/25/2019	Telephone: 213-978-3800
Date Made Active in Reports: 08/22/2019	Last EDR Contact: 03/26/2021
Number of Days to Update: 58	Next Scheduled EDR Contact: 07/05/2021
	Data Release Frequency: Varies

LOS ANGELES UST: Active & Inactive UST Inventory

A listing of active & inactive underground storage tank site locations and underground storage tank historical sites, located in the City of Los Angeles.

Date of Government Version: 06/01/2019	Source: Los Angeles Fire Department
Date Data Arrived at EDR: 06/25/2019	Telephone: 213-978-3800
Date Made Active in Reports: 08/22/2019	Last EDR Contact: 03/26/2021
Number of Days to Update: 58	Next Scheduled EDR Contact: 07/05/2021
	Data Release Frequency: Varies

SITE MIT LOS ANGELES: Site Mitigation List

Industrial sites that have had some sort of spill or complaint.

Date of Government Version: 10/19/2020	Source: Community Health Services
Date Data Arrived at EDR: 01/12/2021	Telephone: 323-890-7806
Date Made Active in Reports: 03/26/2021	Last EDR Contact: 01/12/2021
Number of Days to Update: 73	Next Scheduled EDR Contact: 04/26/2021
	Data Release Frequency: Annually

UST EL SEGUNDO: City of El Segundo Underground Storage Tank

Underground storage tank sites located in El Segundo city.

Date of Government Version: 01/21/2017	Source: City of El Segundo Fire Department
Date Data Arrived at EDR: 04/19/2017	Telephone: 310-524-2236
Date Made Active in Reports: 05/10/2017	Last EDR Contact: 04/07/2021
Number of Days to Update: 21	Next Scheduled EDR Contact: 07/26/2021
	Data Release Frequency: No Update Planned

GOVERNMENT RECORDS SEARCHED / DATA CURRENCY TRACKING

UST LONG BEACH: City of Long Beach Underground Storage Tank
Underground storage tank sites located in the city of Long Beach.

Date of Government Version: 04/22/2019	Source: City of Long Beach Fire Department
Date Data Arrived at EDR: 04/23/2019	Telephone: 562-570-2563
Date Made Active in Reports: 06/27/2019	Last EDR Contact: 04/14/2021
Number of Days to Update: 65	Next Scheduled EDR Contact: 08/02/2021
	Data Release Frequency: Varies

UST TORRANCE: City of Torrance Underground Storage Tank
Underground storage tank sites located in the city of Torrance.

Date of Government Version: 09/11/2020	Source: City of Torrance Fire Department
Date Data Arrived at EDR: 10/07/2020	Telephone: 310-618-2973
Date Made Active in Reports: 12/23/2020	Last EDR Contact: 01/19/2021
Number of Days to Update: 77	Next Scheduled EDR Contact: 05/03/2021
	Data Release Frequency: Semi-Annually

MADERA COUNTY:

CUPA MADERA: CUPA Facility List

A listing of sites included in the county's Certified Unified Program Agency database. California's Secretary for Environmental Protection established the unified hazardous materials and hazardous waste regulatory program as required by chapter 6.11 of the California Health and Safety Code. The Unified Program consolidates the administration, permits, inspections, and enforcement activities.

Date of Government Version: 08/10/2020	Source: Madera County Environmental Health
Date Data Arrived at EDR: 08/12/2020	Telephone: 559-675-7823
Date Made Active in Reports: 10/23/2020	Last EDR Contact: 02/16/2021
Number of Days to Update: 72	Next Scheduled EDR Contact: 05/31/2021
	Data Release Frequency: Varies

MARIN COUNTY:

UST MARIN: Underground Storage Tank Sites
Currently permitted USTs in Marin County.

Date of Government Version: 09/26/2018	Source: Public Works Department Waste Management
Date Data Arrived at EDR: 10/04/2018	Telephone: 415-473-6647
Date Made Active in Reports: 11/02/2018	Last EDR Contact: 03/25/2021
Number of Days to Update: 29	Next Scheduled EDR Contact: 07/12/2021
	Data Release Frequency: Semi-Annually

MENDOCINO COUNTY:

UST MENDOCINO: Mendocino County UST Database
A listing of underground storage tank locations in Mendocino County.

Date of Government Version: 12/21/2020	Source: Department of Public Health
Date Data Arrived at EDR: 12/21/2020	Telephone: 707-463-4466
Date Made Active in Reports: 03/10/2021	Last EDR Contact: 02/22/2021
Number of Days to Update: 79	Next Scheduled EDR Contact: 06/06/2021
	Data Release Frequency: Annually

MERCED COUNTY:

GOVERNMENT RECORDS SEARCHED / DATA CURRENCY TRACKING

CUPA MERCED: CUPA Facility List CUPA facility list.

Date of Government Version: 02/04/2021
Date Data Arrived at EDR: 02/09/2021
Date Made Active in Reports: 02/18/2021
Number of Days to Update: 9

Source: Merced County Environmental Health
Telephone: 209-381-1094
Last EDR Contact: 01/29/2021
Next Scheduled EDR Contact: 05/31/2021
Data Release Frequency: Varies

MONO COUNTY:

CUPA MONO: CUPA Facility List CUPA Facility List

Date of Government Version: 11/16/2020
Date Data Arrived at EDR: 11/23/2020
Date Made Active in Reports: 02/08/2021
Number of Days to Update: 77

Source: Mono County Health Department
Telephone: 760-932-5580
Last EDR Contact: 02/22/2021
Next Scheduled EDR Contact: 06/06/3021
Data Release Frequency: Varies

MONTEREY COUNTY:

CUPA MONTEREY: CUPA Facility Listing CUPA Program listing from the Environmental Health Division.

Date of Government Version: 01/08/2021
Date Data Arrived at EDR: 01/12/2021
Date Made Active in Reports: 03/25/2021
Number of Days to Update: 72

Source: Monterey County Health Department
Telephone: 831-796-1297
Last EDR Contact: 03/25/2021
Next Scheduled EDR Contact: 07/12/2021
Data Release Frequency: Varies

NAPA COUNTY:

LUST NAPA: Sites With Reported Contamination A listing of leaking underground storage tank sites located in Napa county.

Date of Government Version: 01/09/2017
Date Data Arrived at EDR: 01/11/2017
Date Made Active in Reports: 03/02/2017
Number of Days to Update: 50

Source: Napa County Department of Environmental Management
Telephone: 707-253-4269
Last EDR Contact: 02/22/2021
Next Scheduled EDR Contact: 06/06/2021
Data Release Frequency: No Update Planned

UST NAPA: Closed and Operating Underground Storage Tank Sites Underground storage tank sites located in Napa county.

Date of Government Version: 09/05/2019
Date Data Arrived at EDR: 09/09/2019
Date Made Active in Reports: 10/31/2019
Number of Days to Update: 52

Source: Napa County Department of Environmental Management
Telephone: 707-253-4269
Last EDR Contact: 02/22/2021
Next Scheduled EDR Contact: 06/06/2021
Data Release Frequency: No Update Planned

NEVADA COUNTY:

CUPA NEVADA: CUPA Facility List CUPA facility list.

GOVERNMENT RECORDS SEARCHED / DATA CURRENCY TRACKING

Date of Government Version: 10/26/2020
Date Data Arrived at EDR: 10/28/2020
Date Made Active in Reports: 01/15/2021
Number of Days to Update: 79

Source: Community Development Agency
Telephone: 530-265-1467
Last EDR Contact: 01/25/2021
Next Scheduled EDR Contact: 05/10/2021
Data Release Frequency: Varies

ORANGE COUNTY:

IND_SITE ORANGE: List of Industrial Site Cleanups
Petroleum and non-petroleum spills.

Date of Government Version: 09/01/2020
Date Data Arrived at EDR: 11/05/2020
Date Made Active in Reports: 01/26/2021
Number of Days to Update: 82

Source: Health Care Agency
Telephone: 714-834-3446
Last EDR Contact: 02/01/2021
Next Scheduled EDR Contact: 05/17/2021
Data Release Frequency: Annually

LUST ORANGE: List of Underground Storage Tank Cleanups
Orange County Underground Storage Tank Cleanups (LUST).

Date of Government Version: 09/01/2020
Date Data Arrived at EDR: 11/06/2020
Date Made Active in Reports: 01/26/2021
Number of Days to Update: 81

Source: Health Care Agency
Telephone: 714-834-3446
Last EDR Contact: 02/05/2021
Next Scheduled EDR Contact: 05/17/2021
Data Release Frequency: Quarterly

UST ORANGE: List of Underground Storage Tank Facilities
Orange County Underground Storage Tank Facilities (UST).

Date of Government Version: 09/01/2020
Date Data Arrived at EDR: 11/03/2020
Date Made Active in Reports: 01/21/2021
Number of Days to Update: 79

Source: Health Care Agency
Telephone: 714-834-3446
Last EDR Contact: 02/02/2021
Next Scheduled EDR Contact: 05/17/2021
Data Release Frequency: Quarterly

PLACER COUNTY:

MS PLACER: Master List of Facilities
List includes aboveground tanks, underground tanks and cleanup sites.

Date of Government Version: 11/24/2020
Date Data Arrived at EDR: 11/24/2020
Date Made Active in Reports: 11/25/2020
Number of Days to Update: 1

Source: Placer County Health and Human Services
Telephone: 530-745-2363
Last EDR Contact: 02/26/2021
Next Scheduled EDR Contact: 06/14/2021
Data Release Frequency: Semi-Annually

PLUMAS COUNTY:

CUPA PLUMAS: CUPA Facility List
Plumas County CUPA Program facilities.

Date of Government Version: 03/31/2019
Date Data Arrived at EDR: 04/23/2019
Date Made Active in Reports: 06/26/2019
Number of Days to Update: 64

Source: Plumas County Environmental Health
Telephone: 530-283-6355
Last EDR Contact: 04/14/2021
Next Scheduled EDR Contact: 08/02/2021
Data Release Frequency: Varies

RIVERSIDE COUNTY:

GOVERNMENT RECORDS SEARCHED / DATA CURRENCY TRACKING

LUST RIVERSIDE: Listing of Underground Tank Cleanup Sites

Riverside County Underground Storage Tank Cleanup Sites (LUST).

Date of Government Version: 01/13/2021
Date Data Arrived at EDR: 01/14/2021
Date Made Active in Reports: 03/10/2021
Number of Days to Update: 55

Source: Department of Environmental Health
Telephone: 951-358-5055
Last EDR Contact: 03/15/2021
Next Scheduled EDR Contact: 06/28/2021
Data Release Frequency: Quarterly

UST RIVERSIDE: Underground Storage Tank Tank List

Underground storage tank sites located in Riverside county.

Date of Government Version: 01/13/2021
Date Data Arrived at EDR: 01/14/2021
Date Made Active in Reports: 03/10/2021
Number of Days to Update: 55

Source: Department of Environmental Health
Telephone: 951-358-5055
Last EDR Contact: 03/15/2021
Next Scheduled EDR Contact: 06/28/2021
Data Release Frequency: Quarterly

SACRAMENTO COUNTY:

CS SACRAMENTO: Toxic Site Clean-Up List

List of sites where unauthorized releases of potentially hazardous materials have occurred.

Date of Government Version: 02/18/2020
Date Data Arrived at EDR: 03/31/2020
Date Made Active in Reports: 06/15/2020
Number of Days to Update: 76

Source: Sacramento County Environmental Management
Telephone: 916-875-8406
Last EDR Contact: 03/31/2021
Next Scheduled EDR Contact: 07/12/2021
Data Release Frequency: Quarterly

ML SACRAMENTO: Master Hazardous Materials Facility List

Any business that has hazardous materials on site - hazardous material storage sites, underground storage tanks, waste generators.

Date of Government Version: 02/24/2020
Date Data Arrived at EDR: 03/31/2020
Date Made Active in Reports: 06/17/2020
Number of Days to Update: 78

Source: Sacramento County Environmental Management
Telephone: 916-875-8406
Last EDR Contact: 04/01/2021
Next Scheduled EDR Contact: 07/12/2021
Data Release Frequency: Quarterly

SAN BENITO COUNTY:

CUPA SAN BENITO: CUPA Facility List

Cupa facility list

Date of Government Version: 10/28/2020
Date Data Arrived at EDR: 10/30/2020
Date Made Active in Reports: 01/15/2021
Number of Days to Update: 77

Source: San Benito County Environmental Health
Telephone: N/A
Last EDR Contact: 02/01/2021
Next Scheduled EDR Contact: 05/17/2021
Data Release Frequency: Varies

SAN BERNARDINO COUNTY:

PERMITS SAN BERNARDINO: Hazardous Material Permits

This listing includes underground storage tanks, medical waste handlers/generators, hazardous materials handlers, hazardous waste generators, and waste oil generators/handlers.

GOVERNMENT RECORDS SEARCHED / DATA CURRENCY TRACKING

Date of Government Version: 11/16/2020
Date Data Arrived at EDR: 11/18/2020
Date Made Active in Reports: 02/04/2021
Number of Days to Update: 78

Source: San Bernardino County Fire Department Hazardous Materials Division
Telephone: 909-387-3041
Last EDR Contact: 02/01/2021
Next Scheduled EDR Contact: 05/17/2021
Data Release Frequency: Quarterly

SAN DIEGO COUNTY:

HMMD SAN DIEGO: Hazardous Materials Management Division Database

The database includes: HE58 - This report contains the business name, site address, business phone number, establishment 'H' permit number, type of permit, and the business status. HE17 - In addition to providing the same information provided in the HE58 listing, HE17 provides inspection dates, violations received by the establishment, hazardous waste generated, the quantity, method of storage, treatment/disposal of waste and the hauler, and information on underground storage tanks. Unauthorized Release List - Includes a summary of environmental contamination cases in San Diego County (underground tank cases, non-tank cases, groundwater contamination, and soil contamination are included.)

Date of Government Version: 11/30/2020
Date Data Arrived at EDR: 12/01/2020
Date Made Active in Reports: 02/16/2021
Number of Days to Update: 77

Source: Hazardous Materials Management Division
Telephone: 619-338-2268
Last EDR Contact: 03/03/2021
Next Scheduled EDR Contact: 03/15/2021
Data Release Frequency: Quarterly

LF SAN DIEGO: Solid Waste Facilities

San Diego County Solid Waste Facilities.

Date of Government Version: 10/01/2020
Date Data Arrived at EDR: 11/23/2020
Date Made Active in Reports: 02/08/2021
Number of Days to Update: 77

Source: Department of Health Services
Telephone: 619-338-2209
Last EDR Contact: 04/14/2021
Next Scheduled EDR Contact: 08/02/2021
Data Release Frequency: Varies

SAN DIEGO CO LOP: Local Oversight Program Listing

A listing of all LOP release sites that are or were under the County of San Diego's jurisdiction. Included are closed or transferred cases, open cases, and cases that did not have a case type indicated. The cases without a case type are mostly complaints; however, some of them could be LOP cases.

Date of Government Version: 07/14/2020
Date Data Arrived at EDR: 07/16/2020
Date Made Active in Reports: 09/29/2020
Number of Days to Update: 75

Source: Department of Environmental Health
Telephone: 858-505-6874
Last EDR Contact: 04/14/2021
Next Scheduled EDR Contact: 08/02/2021
Data Release Frequency: Varies

SAN DIEGO CO SAM: Environmental Case Listing

The listing contains all underground tank release cases and projects pertaining to properties contaminated with hazardous substances that are actively under review by the Site Assessment and Mitigation Program.

Date of Government Version: 03/23/2010
Date Data Arrived at EDR: 06/15/2010
Date Made Active in Reports: 07/09/2010
Number of Days to Update: 24

Source: San Diego County Department of Environmental Health
Telephone: 619-338-2371
Last EDR Contact: 02/26/2021
Next Scheduled EDR Contact: 06/14/2021
Data Release Frequency: No Update Planned

SAN FRANCISCO COUNTY:

CUPA SAN FRANCISCO CO: CUPA Facility Listing
Cupa facilities

GOVERNMENT RECORDS SEARCHED / DATA CURRENCY TRACKING

Date of Government Version: 11/05/2020
Date Data Arrived at EDR: 11/06/2020
Date Made Active in Reports: 01/27/2021
Number of Days to Update: 82

Source: San Francisco County Department of Environmental Health
Telephone: 415-252-3896
Last EDR Contact: 02/01/2021
Next Scheduled EDR Contact: 05/17/2021
Data Release Frequency: Varies

LUST SAN FRANCISCO: Local Oversight Facilities

A listing of leaking underground storage tank sites located in San Francisco county.

Date of Government Version: 09/19/2008
Date Data Arrived at EDR: 09/19/2008
Date Made Active in Reports: 09/29/2008
Number of Days to Update: 10

Source: Department Of Public Health San Francisco County
Telephone: 415-252-3920
Last EDR Contact: 02/01/2021
Next Scheduled EDR Contact: 05/17/2021
Data Release Frequency: No Update Planned

UST SAN FRANCISCO: Underground Storage Tank Information

Underground storage tank sites located in San Francisco county.

Date of Government Version: 11/05/2020
Date Data Arrived at EDR: 11/06/2020
Date Made Active in Reports: 01/26/2021
Number of Days to Update: 81

Source: Department of Public Health
Telephone: 415-252-3920
Last EDR Contact: 02/01/2021
Next Scheduled EDR Contact: 05/17/2021
Data Release Frequency: Quarterly

SAN JOAQUIN COUNTY:

UST SAN JOAQUIN: San Joaquin Co. UST

A listing of underground storage tank locations in San Joaquin county.

Date of Government Version: 06/22/2018
Date Data Arrived at EDR: 06/26/2018
Date Made Active in Reports: 07/11/2018
Number of Days to Update: 15

Source: Environmental Health Department
Telephone: N/A
Last EDR Contact: 03/12/2021
Next Scheduled EDR Contact: 06/28/2021
Data Release Frequency: Semi-Annually

SAN LUIS OBISPO COUNTY:

CUPA SAN LUIS OBISPO: CUPA Facility List

Cupa Facility List.

Date of Government Version: 11/12/2020
Date Data Arrived at EDR: 11/13/2020
Date Made Active in Reports: 02/01/2021
Number of Days to Update: 80

Source: San Luis Obispo County Public Health Department
Telephone: 805-781-5596
Last EDR Contact: 02/16/2021
Next Scheduled EDR Contact: 05/31/2021
Data Release Frequency: Varies

SAN MATEO COUNTY:

BI SAN MATEO: Business Inventory

List includes Hazardous Materials Business Plan, hazardous waste generators, and underground storage tanks.

Date of Government Version: 02/20/2020
Date Data Arrived at EDR: 02/20/2020
Date Made Active in Reports: 04/24/2020
Number of Days to Update: 64

Source: San Mateo County Environmental Health Services Division
Telephone: 650-363-1921
Last EDR Contact: 03/12/2021
Next Scheduled EDR Contact: 06/21/2021
Data Release Frequency: Annually

GOVERNMENT RECORDS SEARCHED / DATA CURRENCY TRACKING

LUST SAN MATEO: Fuel Leak List

A listing of leaking underground storage tank sites located in San Mateo county.

Date of Government Version: 03/29/2019
Date Data Arrived at EDR: 03/29/2019
Date Made Active in Reports: 05/29/2019
Number of Days to Update: 61

Source: San Mateo County Environmental Health Services Division
Telephone: 650-363-1921
Last EDR Contact: 03/08/2021
Next Scheduled EDR Contact: 06/21/2021
Data Release Frequency: Semi-Annually

SANTA BARBARA COUNTY:

CUPA SANTA BARBARA: CUPA Facility Listing

CUPA Program Listing from the Environmental Health Services division.

Date of Government Version: 09/08/2011
Date Data Arrived at EDR: 09/09/2011
Date Made Active in Reports: 10/07/2011
Number of Days to Update: 28

Source: Santa Barbara County Public Health Department
Telephone: 805-686-8167
Last EDR Contact: 02/16/2021
Next Scheduled EDR Contact: 05/31/2021
Data Release Frequency: No Update Planned

SANTA CLARA COUNTY:

CUPA SANTA CLARA: Cupa Facility List

Cupa facility list

Date of Government Version: 11/20/2020
Date Data Arrived at EDR: 11/23/2020
Date Made Active in Reports: 02/05/2021
Number of Days to Update: 74

Source: Department of Environmental Health
Telephone: 408-918-1973
Last EDR Contact: 02/16/2021
Next Scheduled EDR Contact: 05/31/2021
Data Release Frequency: Varies

HIST LUST SANTA CLARA: HIST LUST - Fuel Leak Site Activity Report

A listing of open and closed leaking underground storage tanks. This listing is no longer updated by the county. Leaking underground storage tanks are now handled by the Department of Environmental Health.

Date of Government Version: 03/29/2005
Date Data Arrived at EDR: 03/30/2005
Date Made Active in Reports: 04/21/2005
Number of Days to Update: 22

Source: Santa Clara Valley Water District
Telephone: 408-265-2600
Last EDR Contact: 03/23/2009
Next Scheduled EDR Contact: 06/22/2009
Data Release Frequency: No Update Planned

LUST SANTA CLARA: LOP Listing

A listing of leaking underground storage tanks located in Santa Clara county.

Date of Government Version: 03/03/2014
Date Data Arrived at EDR: 03/05/2014
Date Made Active in Reports: 03/18/2014
Number of Days to Update: 13

Source: Department of Environmental Health
Telephone: 408-918-3417
Last EDR Contact: 02/22/2021
Next Scheduled EDR Contact: 06/06/2021
Data Release Frequency: No Update Planned

SAN JOSE HAZMAT: Hazardous Material Facilities

Hazardous material facilities, including underground storage tank sites.

Date of Government Version: 11/03/2020
Date Data Arrived at EDR: 11/05/2020
Date Made Active in Reports: 01/26/2021
Number of Days to Update: 82

Source: City of San Jose Fire Department
Telephone: 408-535-7694
Last EDR Contact: 04/01/2021
Next Scheduled EDR Contact: 05/17/2021
Data Release Frequency: Annually

SANTA CRUZ COUNTY:

GOVERNMENT RECORDS SEARCHED / DATA CURRENCY TRACKING

CUPA SANTA CRUZ: CUPA Facility List CUPA facility listing.

Date of Government Version: 01/21/2017
Date Data Arrived at EDR: 02/22/2017
Date Made Active in Reports: 05/23/2017
Number of Days to Update: 90

Source: Santa Cruz County Environmental Health
Telephone: 831-464-2761
Last EDR Contact: 02/16/2021
Next Scheduled EDR Contact: 05/31/2021
Data Release Frequency: Varies

SHASTA COUNTY:

CUPA SHASTA: CUPA Facility List Cupa Facility List.

Date of Government Version: 06/15/2017
Date Data Arrived at EDR: 06/19/2017
Date Made Active in Reports: 08/09/2017
Number of Days to Update: 51

Source: Shasta County Department of Resource Management
Telephone: 530-225-5789
Last EDR Contact: 02/16/2021
Next Scheduled EDR Contact: 05/31/2021
Data Release Frequency: Varies

SOLANO COUNTY:

LUST SOLANO: Leaking Underground Storage Tanks

A listing of leaking underground storage tank sites located in Solano county.

Date of Government Version: 06/04/2019
Date Data Arrived at EDR: 06/06/2019
Date Made Active in Reports: 08/13/2019
Number of Days to Update: 68

Source: Solano County Department of Environmental Management
Telephone: 707-784-6770
Last EDR Contact: 02/26/2021
Next Scheduled EDR Contact: 06/14/2021
Data Release Frequency: Quarterly

UST SOLANO: Underground Storage Tanks

Underground storage tank sites located in Solano county.

Date of Government Version: 12/03/2020
Date Data Arrived at EDR: 12/03/2020
Date Made Active in Reports: 02/18/2021
Number of Days to Update: 77

Source: Solano County Department of Environmental Management
Telephone: 707-784-6770
Last EDR Contact: 03/12/2021
Next Scheduled EDR Contact: 06/14/2021
Data Release Frequency: Quarterly

SONOMA COUNTY:

CUPA SONOMA: Cupa Facility List Cupa Facility list

Date of Government Version: 12/15/2020
Date Data Arrived at EDR: 12/16/2020
Date Made Active in Reports: 12/23/2020
Number of Days to Update: 7

Source: County of Sonoma Fire & Emergency Services Department
Telephone: 707-565-1174
Last EDR Contact: 03/19/2021
Next Scheduled EDR Contact: 07/05/2021
Data Release Frequency: Varies

LUST SONOMA: Leaking Underground Storage Tank Sites

A listing of leaking underground storage tank sites located in Sonoma county.

Date of Government Version: 01/05/2021
Date Data Arrived at EDR: 01/06/2021
Date Made Active in Reports: 03/18/2021
Number of Days to Update: 71

Source: Department of Health Services
Telephone: 707-565-6565
Last EDR Contact: 03/19/2021
Next Scheduled EDR Contact: 07/05/2021
Data Release Frequency: Quarterly

STANISLAUS COUNTY:

GOVERNMENT RECORDS SEARCHED / DATA CURRENCY TRACKING

CUPA STANISLAUS: CUPA Facility List Cupa facility list

Date of Government Version: 10/01/2020
Date Data Arrived at EDR: 10/06/2020
Date Made Active in Reports: 12/22/2020
Number of Days to Update: 77

Source: Stanislaus County Department of Environmental Protection
Telephone: 209-525-6751
Last EDR Contact: 04/07/2021
Next Scheduled EDR Contact: 07/26/2021
Data Release Frequency: Varies

SUTTER COUNTY:

UST SUTTER: Underground Storage Tanks Underground storage tank sites located in Sutter county.

Date of Government Version: 11/23/2020
Date Data Arrived at EDR: 11/24/2020
Date Made Active in Reports: 02/10/2021
Number of Days to Update: 78

Source: Sutter County Environmental Health Services
Telephone: 530-822-7500
Last EDR Contact: 02/26/2021
Next Scheduled EDR Contact: 06/14/2021
Data Release Frequency: Semi-Annually

TEHAMA COUNTY:

CUPA TEHAMA: CUPA Facility List Cupa facilities

Date of Government Version: 01/13/2021
Date Data Arrived at EDR: 01/14/2021
Date Made Active in Reports: 04/06/2021
Number of Days to Update: 82

Source: Tehama County Department of Environmental Health
Telephone: 530-527-8020
Last EDR Contact: 02/01/2021
Next Scheduled EDR Contact: 05/17/2021
Data Release Frequency: Varies

TRINITY COUNTY:

CUPA TRINITY: CUPA Facility List Cupa facility list

Date of Government Version: 01/19/2021
Date Data Arrived at EDR: 01/20/2021
Date Made Active in Reports: 04/08/2021
Number of Days to Update: 78

Source: Department of Toxic Substances Control
Telephone: 760-352-0381
Last EDR Contact: 04/14/2021
Next Scheduled EDR Contact: 08/02/2021
Data Release Frequency: Varies

TULARE COUNTY:

CUPA TULARE: CUPA Facility List Cupa program facilities

Date of Government Version: 10/30/2020
Date Data Arrived at EDR: 11/03/2020
Date Made Active in Reports: 01/20/2021
Number of Days to Update: 78

Source: Tulare County Environmental Health Services Division
Telephone: 559-624-7400
Last EDR Contact: 02/01/2021
Next Scheduled EDR Contact: 05/17/2021
Data Release Frequency: Varies

TUOLUMNE COUNTY:

GOVERNMENT RECORDS SEARCHED / DATA CURRENCY TRACKING

CUPA TUOLUMNE: CUPA Facility List Cupa facility list

Date of Government Version: 04/23/2018	Source: Divison of Environmental Health
Date Data Arrived at EDR: 04/25/2018	Telephone: 209-533-5633
Date Made Active in Reports: 06/25/2018	Last EDR Contact: 04/14/2021
Number of Days to Update: 61	Next Scheduled EDR Contact: 08/02/2021
	Data Release Frequency: Varies

VENTURA COUNTY:

BWT VENTURA: Business Plan, Hazardous Waste Producers, and Operating Underground Tanks

The BWT list indicates by site address whether the Environmental Health Division has Business Plan (B), Waste Producer (W), and/or Underground Tank (T) information.

Date of Government Version: 09/28/2020	Source: Ventura County Environmental Health Division
Date Data Arrived at EDR: 10/22/2020	Telephone: 805-654-2813
Date Made Active in Reports: 01/12/2021	Last EDR Contact: 01/19/2021
Number of Days to Update: 82	Next Scheduled EDR Contact: 05/02/2021
	Data Release Frequency: Quarterly

LF VENTURA: Inventory of Illegal Abandoned and Inactive Sites

Ventura County Inventory of Closed, Illegal Abandoned, and Inactive Sites.

Date of Government Version: 12/01/2011	Source: Environmental Health Division
Date Data Arrived at EDR: 12/01/2011	Telephone: 805-654-2813
Date Made Active in Reports: 01/19/2012	Last EDR Contact: 03/25/2021
Number of Days to Update: 49	Next Scheduled EDR Contact: 07/12/2021
	Data Release Frequency: No Update Planned

LUST VENTURA: Listing of Underground Tank Cleanup Sites

Ventura County Underground Storage Tank Cleanup Sites (LUST).

Date of Government Version: 05/29/2008	Source: Environmental Health Division
Date Data Arrived at EDR: 06/24/2008	Telephone: 805-654-2813
Date Made Active in Reports: 07/31/2008	Last EDR Contact: 02/08/2021
Number of Days to Update: 37	Next Scheduled EDR Contact: 05/24/2021
	Data Release Frequency: No Update Planned

MED WASTE VENTURA: Medical Waste Program List

To protect public health and safety and the environment from potential exposure to disease causing agents, the Environmental Health Division Medical Waste Program regulates the generation, handling, storage, treatment and disposal of medical waste throughout the County.

Date of Government Version: 09/28/2020	Source: Ventura County Resource Management Agency
Date Data Arrived at EDR: 10/22/2020	Telephone: 805-654-2813
Date Made Active in Reports: 01/12/2021	Last EDR Contact: 01/20/2021
Number of Days to Update: 82	Next Scheduled EDR Contact: 05/03/2021
	Data Release Frequency: Quarterly

UST VENTURA: Underground Tank Closed Sites List

Ventura County Operating Underground Storage Tank Sites (UST)/Underground Tank Closed Sites List.

Date of Government Version: 03/01/2021	Source: Environmental Health Division
Date Data Arrived at EDR: 03/09/2021	Telephone: 805-654-2813
Date Made Active in Reports: 03/31/2021	Last EDR Contact: 03/09/2021
Number of Days to Update: 22	Next Scheduled EDR Contact: 06/21/2021
	Data Release Frequency: Quarterly

YOLO COUNTY:

GOVERNMENT RECORDS SEARCHED / DATA CURRENCY TRACKING

UST YOLO: Underground Storage Tank Comprehensive Facility Report
Underground storage tank sites located in Yolo county.

Date of Government Version: 12/21/2020	Source: Yolo County Department of Health
Date Data Arrived at EDR: 12/23/2020	Telephone: 530-666-8646
Date Made Active in Reports: 01/04/2021	Last EDR Contact: 03/26/2021
Number of Days to Update: 12	Next Scheduled EDR Contact: 07/12/2021
	Data Release Frequency: Annually

YUBA COUNTY:

CUPA YUBA: CUPA Facility List
CUPA facility listing for Yuba County.

Date of Government Version: 01/26/2021	Source: Yuba County Environmental Health Department
Date Data Arrived at EDR: 01/28/2021	Telephone: 530-749-7523
Date Made Active in Reports: 02/03/2021	Last EDR Contact: 02/23/2021
Number of Days to Update: 6	Next Scheduled EDR Contact: 05/10/2021
	Data Release Frequency: Varies

OTHER DATABASE(S)

Depending on the geographic area covered by this report, the data provided in these specialty databases may or may not be complete. For example, the existence of wetlands information data in a specific report does not mean that all wetlands in the area covered by the report are included. Moreover, the absence of any reported wetlands information does not necessarily mean that wetlands do not exist in the area covered by the report.

CT MANIFEST: Hazardous Waste Manifest Data

Facility and manifest data. Manifest is a document that lists and tracks hazardous waste from the generator through transporters to a tsd facility.

Date of Government Version: 08/10/2020	Source: Department of Energy & Environmental Protection
Date Data Arrived at EDR: 10/20/2020	Telephone: 860-424-3375
Date Made Active in Reports: 11/02/2020	Last EDR Contact: 02/12/2021
Number of Days to Update: 13	Next Scheduled EDR Contact: 05/24/2021
	Data Release Frequency: No Update Planned

NJ MANIFEST: Manifest Information

Hazardous waste manifest information.

Date of Government Version: 12/31/2018	Source: Department of Environmental Protection
Date Data Arrived at EDR: 04/10/2019	Telephone: N/A
Date Made Active in Reports: 05/16/2019	Last EDR Contact: 04/09/2021
Number of Days to Update: 36	Next Scheduled EDR Contact: 07/19/2021
	Data Release Frequency: Annually

NY MANIFEST: Facility and Manifest Data

Manifest is a document that lists and tracks hazardous waste from the generator through transporters to a TSD facility.

Date of Government Version: 01/01/2019	Source: Department of Environmental Conservation
Date Data Arrived at EDR: 04/29/2020	Telephone: 518-402-8651
Date Made Active in Reports: 07/10/2020	Last EDR Contact: 01/29/2021
Number of Days to Update: 72	Next Scheduled EDR Contact: 05/10/2021
	Data Release Frequency: Quarterly

GOVERNMENT RECORDS SEARCHED / DATA CURRENCY TRACKING

PA MANIFEST: Manifest Information

Hazardous waste manifest information.

Date of Government Version: 06/30/2018
Date Data Arrived at EDR: 07/19/2019
Date Made Active in Reports: 09/10/2019
Number of Days to Update: 53

Source: Department of Environmental Protection
Telephone: 717-783-8990
Last EDR Contact: 04/09/2021
Next Scheduled EDR Contact: 07/26/2021
Data Release Frequency: Annually

RI MANIFEST: Manifest information

Hazardous waste manifest information

Date of Government Version: 12/31/2019
Date Data Arrived at EDR: 02/11/2021
Date Made Active in Reports: 02/24/2021
Number of Days to Update: 13

Source: Department of Environmental Management
Telephone: 401-222-2797
Last EDR Contact: 02/09/2021
Next Scheduled EDR Contact: 05/31/2021
Data Release Frequency: Annually

WI MANIFEST: Manifest Information

Hazardous waste manifest information.

Date of Government Version: 05/31/2018
Date Data Arrived at EDR: 06/19/2019
Date Made Active in Reports: 09/03/2019
Number of Days to Update: 76

Source: Department of Natural Resources
Telephone: N/A
Last EDR Contact: 03/08/2021
Next Scheduled EDR Contact: 06/21/2021
Data Release Frequency: Annually

Oil/Gas Pipelines

Source: Endeavor Business Media

Petroleum Bundle (Crude Oil, Refined Products, Petrochemicals, Gas Liquids (LPG/NGL), and Specialty Gases (Miscellaneous)) N = Natural Gas Bundle (Natural Gas, Gas Liquids (LPG/NGL), and Specialty Gases (Miscellaneous)). This map includes information copyrighted by Endeavor Business Media. This information is provided on a best effort basis and Endeavor Business Media does not guarantee its accuracy nor warrant its fitness for any particular purpose. Such information has been reprinted with the permission of Endeavor Business Media.

Electric Power Transmission Line Data

Source: Endeavor Business Media

This map includes information copyrighted by Endeavor Business Media. This information is provided on a best effort basis and Endeavor Business Media does not guarantee its accuracy nor warrant its fitness for any particular purpose. Such information has been reprinted with the permission of Endeavor Business Media.

Sensitive Receptors: There are individuals deemed sensitive receptors due to their fragile immune systems and special sensitivity to environmental discharges. These sensitive receptors typically include the elderly, the sick, and children. While the location of all sensitive receptors cannot be determined, EDR indicates those buildings and facilities - schools, daycares, hospitals, medical centers, and nursing homes - where individuals who are sensitive receptors are likely to be located.

AHA Hospitals:

Source: American Hospital Association, Inc.
Telephone: 312-280-5991

The database includes a listing of hospitals based on the American Hospital Association's annual survey of hospitals.

Medical Centers: Provider of Services Listing

Source: Centers for Medicare & Medicaid Services
Telephone: 410-786-3000

A listing of hospitals with Medicare provider number, produced by Centers of Medicare & Medicaid Services, a federal agency within the U.S. Department of Health and Human Services.

Nursing Homes

Source: National Institutes of Health
Telephone: 301-594-6248

Information on Medicare and Medicaid certified nursing homes in the United States.

Public Schools

Source: National Center for Education Statistics
Telephone: 202-502-7300

The National Center for Education Statistics' primary database on elementary and secondary public education in the United States. It is a comprehensive, annual, national statistical database of all public elementary and secondary schools and school districts, which contains data that are comparable across all states.

GOVERNMENT RECORDS SEARCHED / DATA CURRENCY TRACKING

Private Schools

Source: National Center for Education Statistics

Telephone: 202-502-7300

The National Center for Education Statistics' primary database on private school locations in the United States.

Daycare Centers: Licensed Facilities

Source: Department of Social Services

Telephone: 916-657-4041

Flood Zone Data: This data was obtained from the Federal Emergency Management Agency (FEMA). It depicts 100-year and 500-year flood zones as defined by FEMA. It includes the National Flood Hazard Layer (NFHL) which incorporates Flood Insurance Rate Map (FIRM) data and Q3 data from FEMA in areas not covered by NFHL.

Source: FEMA

Telephone: 877-336-2627

Date of Government Version: 2003, 2015

NWI: National Wetlands Inventory. This data, available in select counties across the country, was obtained by EDR in 2002, 2005 and 2010 from the U.S. Fish and Wildlife Service.

State Wetlands Data: Wetland Inventory

Source: Department of Fish and Wildlife

Telephone: 916-445-0411

Current USGS 7.5 Minute Topographic Map

Source: U.S. Geological Survey

STREET AND ADDRESS INFORMATION

© 2015 TomTom North America, Inc. All rights reserved. This material is proprietary and the subject of copyright protection and other intellectual property rights owned by or licensed to Tele Atlas North America, Inc. The use of this material is subject to the terms of a license agreement. You will be held liable for any unauthorized copying or disclosure of this material.

GEOCHECK[®] - PHYSICAL SETTING SOURCE ADDENDUM

TARGET PROPERTY ADDRESS

6035 AVONDALE AVENUE
6035 AVONDALE AVENUE
MARYSVILLE, CA 95901

TARGET PROPERTY COORDINATES

Latitude (North):	39.128037 - 39° 7' 40.93"
Longitude (West):	121.568246 - 121° 34' 5.69"
Universal Transverse Mercator:	Zone 10
UTM X (Meters):	623760.2
UTM Y (Meters):	4331753.0
Elevation:	66 ft. above sea level

USGS TOPOGRAPHIC MAP

Target Property Map:	5603380 YUBA CITY, CA
Version Date:	2012
South Map:	5603334 OLIVEHURST, CA
Version Date:	2012

EDR's GeoCheck Physical Setting Source Addendum is provided to assist the environmental professional in forming an opinion about the impact of potential contaminant migration.

Assessment of the impact of contaminant migration generally has two principle investigative components:

1. Groundwater flow direction, and
2. Groundwater flow velocity.

Groundwater flow direction may be impacted by surface topography, hydrology, hydrogeology, characteristics of the soil, and nearby wells. Groundwater flow velocity is generally impacted by the nature of the geologic strata.

GEOCHECK® - PHYSICAL SETTING SOURCE SUMMARY

GROUNDWATER FLOW DIRECTION INFORMATION

Groundwater flow direction for a particular site is best determined by a qualified environmental professional using site-specific well data. If such data is not reasonably ascertainable, it may be necessary to rely on other sources of information, such as surface topographic information, hydrologic information, hydrogeologic data collected on nearby properties, and regional groundwater flow information (from deep aquifers).

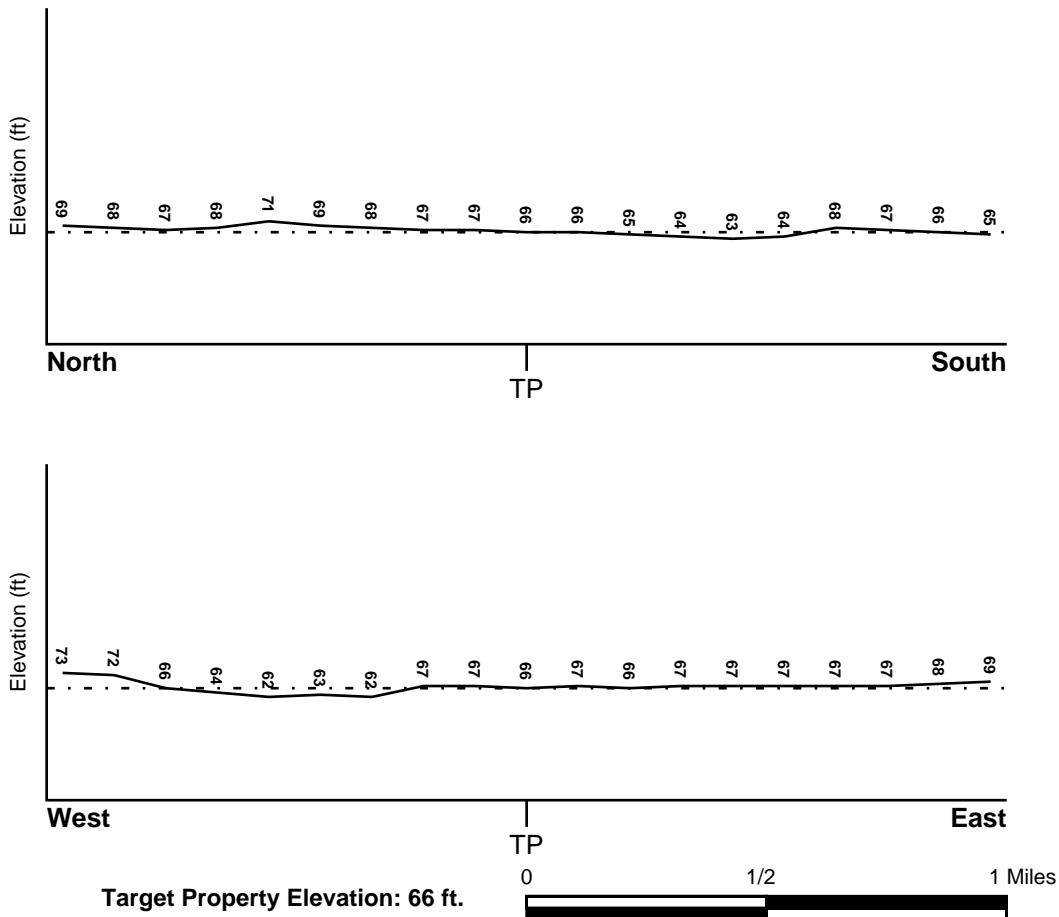
TOPOGRAPHIC INFORMATION

Surface topography may be indicative of the direction of surficial groundwater flow. This information can be used to assist the environmental professional in forming an opinion about the impact of nearby contaminated properties or, should contamination exist on the target property, what downgradient sites might be impacted.

TARGET PROPERTY TOPOGRAPHY

General Topographic Gradient: General ESE

SURROUNDING TOPOGRAPHY: ELEVATION PROFILES



Source: Topography has been determined from the USGS 7.5' Digital Elevation Model and should be evaluated on a relative (not an absolute) basis. Relative elevation information between sites of close proximity should be field verified.

GEOCHECK® - PHYSICAL SETTING SOURCE SUMMARY

HYDROLOGIC INFORMATION

Surface water can act as a hydrologic barrier to groundwater flow. Such hydrologic information can be used to assist the environmental professional in forming an opinion about the impact of nearby contaminated properties or, should contamination exist on the target property, what downgradient sites might be impacted.

Refer to the Physical Setting Source Map following this summary for hydrologic information (major waterways and bodies of water).

FEMA FLOOD ZONE

<u>Flood Plain Panel at Target Property</u>	<u>FEMA Source Type</u>
0603940095E	FEMA FIRM Flood data
<u>Additional Panels in search area:</u>	<u>FEMA Source Type</u>
06115C0345D	FEMA FIRM Flood data
0603940605E	FEMA FIRM Flood data
06115C0410D	FEMA FIRM Flood data

NATIONAL WETLAND INVENTORY

<u>NWI Quad at Target Property</u>	<u>NWI Electronic Data Coverage</u>
YUBA CITY	YES - refer to the Overview Map and Detail Map

HYDROGEOLOGIC INFORMATION

Hydrogeologic information obtained by installation of wells on a specific site can often be an indicator of groundwater flow direction in the immediate area. Such hydrogeologic information can be used to assist the environmental professional in forming an opinion about the impact of nearby contaminated properties or, should contamination exist on the target property, what downgradient sites might be impacted.

Site-Specific Hydrogeological Data*:

Search Radius:	1.25 miles
Status:	Not found

AQUIFLOW®

Search Radius: 1.000 Mile.

EDR has developed the AQUIFLOW Information System to provide data on the general direction of groundwater flow at specific points. EDR has reviewed reports submitted by environmental professionals to regulatory authorities at select sites and has extracted the date of the report, groundwater flow direction as determined hydrogeologically, and the depth to water table.

<u>MAP ID</u>	<u>LOCATION FROM TP</u>	<u>GENERAL DIRECTION GROUNDWATER FLOW</u>
Not Reported		

GEOCHECK® - PHYSICAL SETTING SOURCE SUMMARY

GROUNDWATER FLOW VELOCITY INFORMATION

Groundwater flow velocity information for a particular site is best determined by a qualified environmental professional using site specific geologic and soil strata data. If such data are not reasonably ascertainable, it may be necessary to rely on other sources of information, including geologic age identification, rock stratigraphic unit and soil characteristics data collected on nearby properties and regional soil information. In general, contaminant plumes move more quickly through sandy-gravelly types of soils than silty-clayey types of soils.

GEOLOGIC INFORMATION IN GENERAL AREA OF TARGET PROPERTY

Geologic information can be used by the environmental professional in forming an opinion about the relative speed at which contaminant migration may be occurring.

ROCK STRATIGRAPHIC UNIT

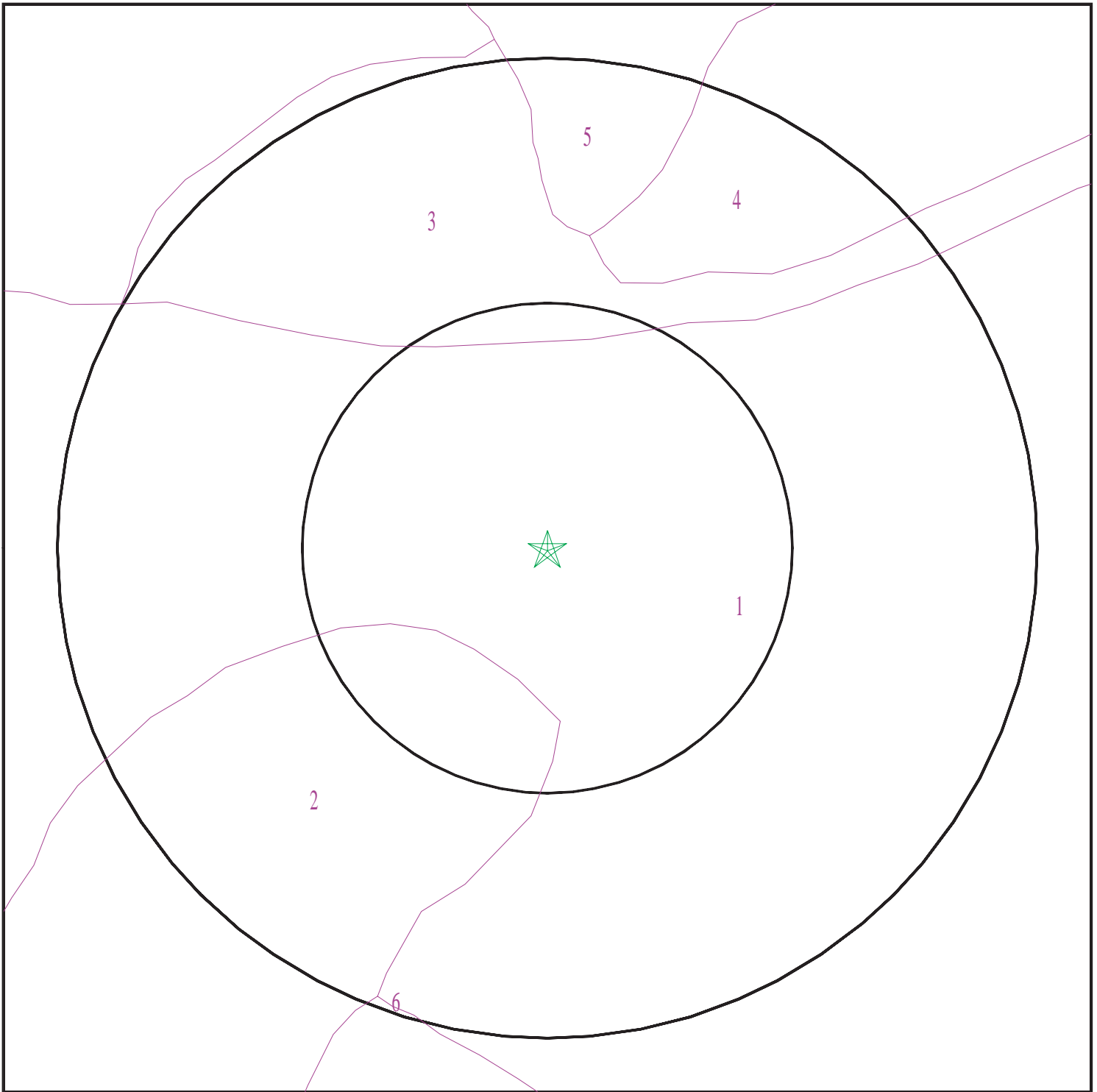
Era: Cenozoic
System: Quaternary
Series: Quaternary
Code: Q (*decoded above as Era, System & Series*)

GEOLOGIC AGE IDENTIFICATION

Category: Stratified Sequence

Geologic Age and Rock Stratigraphic Unit Source: P.G. Schruben, R.E. Arndt and W.J. Bawiec, Geology of the Conterminous U.S. at 1:2,500,000 Scale - a digital representation of the 1974 P.B. King and H.M. Beikman Map, USGS Digital Data Series DDS - 11 (1994).

SSURGO SOIL MAP - 6454868.2s



- ★ Target Property
- SSURGO Soil
- Water



SITE NAME: 6035 Avondale Avenue
ADDRESS: 6035 Avondale Avenue
Marysville CA 95901
LAT/LONG: 39.128037 / 121.568246

CLIENT: Holdrege & Kull Consultants
CONTACT: Craig Bourne
INQUIRY #: 6454868.2s
DATE: April 16, 2021 6:36 pm

GEOCHECK® - PHYSICAL SETTING SOURCE SUMMARY

DOMINANT SOIL COMPOSITION IN GENERAL AREA OF TARGET PROPERTY

The U.S. Department of Agriculture's (USDA) Soil Conservation Service (SCS) leads the National Cooperative Soil Survey (NCSS) and is responsible for collecting, storing, maintaining and distributing soil survey information for privately owned lands in the United States. A soil map in a soil survey is a representation of soil patterns in a landscape. The following information is based on Soil Conservation Service SSURGO data.

Soil Map ID: 1

Soil Component Name: URBAN LAND

Soil Surface Texture:
Hydrologic Group: Not reported

Soil Drainage Class:
Hydric Status: Partially hydric

Corrosion Potential - Uncoated Steel: Not Reported

Depth to Bedrock Min: > 0 inches

Depth to Watertable Min: > 0 inches

Soil Layer Information							
Layer	Boundary		Soil Texture Class	Classification		Saturated hydraulic conductivity micro m/sec	Soil Reaction (pH)
	Upper	Lower		AASHTO Group	Unified Soil		
1	0 inches	59 inches		Not reported	Not reported	Max: Min:	Max: Min:

Soil Map ID: 2

Soil Component Name: HOLLENBECK

Soil Surface Texture: silty clay loam

Hydrologic Group: Not reported

Soil Drainage Class:
Hydric Status: Partially hydric

Corrosion Potential - Uncoated Steel: High

Depth to Bedrock Min: > 0 inches

Depth to Watertable Min: > 0 inches

GEOCHECK® - PHYSICAL SETTING SOURCE SUMMARY

Soil Layer Information							
Layer	Boundary		Soil Texture Class	Classification		Saturated hydraulic conductivity micro m/sec	Soil Reaction (pH)
	Upper	Lower		AASHTO Group	Unified Soil		
1	0 inches	7 inches	silty clay loam	Silt-Clay Materials (more than 35 pct. passing No. 200), Clayey Soils.	FINE-GRAINED SOILS, Silts and Clays (liquid limit less than 50%), Lean Clay Soils.	Max: 4 Min: 1.4	Max: 8.4 Min: 6.6
2	7 inches	42 inches	silty clay	Silt-Clay Materials (more than 35 pct. passing No. 200), Clayey Soils.	FINE-GRAINED SOILS, Silts and Clays (liquid limit less than 50%), Lean Clay Soils.	Max: 4 Min: 1.4	Max: 8.4 Min: 6.6
3	42 inches	46 inches	clay loam	Silt-Clay Materials (more than 35 pct. passing No. 200), Clayey Soils.	FINE-GRAINED SOILS, Silts and Clays (liquid limit less than 50%), Lean Clay Soils.	Max: 4 Min: 1.4	Max: 8.4 Min: 6.6

Soil Map ID: 3

Soil Component Name: TUJUNGA

Soil Surface Texture: sand

Hydrologic Group: Class A - High infiltration rates. Soils are deep, well drained to excessively drained sands and gravels.

Soil Drainage Class: Somewhat excessively drained

Hydric Status: Partially hydric

Corrosion Potential - Uncoated Steel: Moderate

Depth to Bedrock Min: > 0 inches

Depth to Watertable Min: > 0 inches

GEOCHECK® - PHYSICAL SETTING SOURCE SUMMARY

Soil Layer Information							
Layer	Boundary		Soil Texture Class	Classification		Saturated hydraulic conductivity micro m/sec	Soil Reaction (pH)
	Upper	Lower		AASHTO Group	Unified Soil		
1	0 inches	5 inches	sand	Granular materials (35 pct. or less passing No. 200), Silty, or Clayey Gravel and Sand.	COARSE-GRAINED SOILS, Sands, Clean Sands, Well-graded sand. COARSE-GRAINED SOILS, Sands, Sands with fines, Silty Sand.	Max: 141 Min: 42	Max: 7.8 Min: 6.1
2	5 inches	57 inches	loamy sand	Granular materials (35 pct. or less passing No. 200), Silty, or Clayey Gravel and Sand.	COARSE-GRAINED SOILS, Sands, Clean Sands, Well-graded sand. COARSE-GRAINED SOILS, Sands, Sands with fines, Silty Sand.	Max: 141 Min: 42	Max: 7.8 Min: 6.1
3	57 inches	61 inches	stratified gravelly sand to gravelly loamy sand	Granular materials (35 pct. or less passing No. 200), Silty, or Clayey Gravel and Sand.	COARSE-GRAINED SOILS, Sands, Clean Sands, Well-graded sand. COARSE-GRAINED SOILS, Sands, Sands with fines, Silty Sand.	Max: 141 Min: 42	Max: 7.8 Min: 6.1

Soil Map ID: 4

Soil Component Name: COLUMBIA

Soil Surface Texture: fine sandy loam

Hydrologic Group: Class C - Slow infiltration rates. Soils with layers impeding downward movement of water, or soils with moderately fine or fine textures.

Soil Drainage Class: Somewhat poorly drained

Hydric Status: Partially hydric

Corrosion Potential - Uncoated Steel: Moderate

Depth to Bedrock Min: > 0 inches

Depth to Watertable Min: > 0 inches

GEOCHECK® - PHYSICAL SETTING SOURCE SUMMARY

Soil Layer Information							
Layer	Boundary		Soil Texture Class	Classification		Saturated hydraulic conductivity micro m/sec	Soil Reaction (pH)
	Upper	Lower		AASHTO Group	Unified Soil		
1	0 inches	9 inches	fine sandy loam	Granular materials (35 pct. or less passing No. 200), Silty, or Clayey Gravel and Sand.	COARSE-GRAINED SOILS, Sands, Sands with fines, Silty Sand.	Max: 42 Min: 14	Max: 7.8 Min: 6.1
2	9 inches	18 inches	fine sandy loam	Granular materials (35 pct. or less passing No. 200), Silty, or Clayey Gravel and Sand.	COARSE-GRAINED SOILS, Sands, Sands with fines, Silty Sand.	Max: 42 Min: 14	Max: 7.8 Min: 6.1
3	18 inches	68 inches	stratified sand to silt loam	Granular materials (35 pct. or less passing No. 200), Silty, or Clayey Gravel and Sand.	COARSE-GRAINED SOILS, Sands, Sands with fines, Silty Sand.	Max: 42 Min: 14	Max: 7.8 Min: 6.1

Soil Map ID: 5

Soil Component Name: HOLILLIPAH

Soil Surface Texture: loamy sand

Hydrologic Group: Class A - High infiltration rates. Soils are deep, well drained to excessively drained sands and gravels.

Soil Drainage Class: Somewhat excessively drained

Hydric Status: Partially hydric

Corrosion Potential - Uncoated Steel: Moderate

Depth to Bedrock Min: > 0 inches

Depth to Watertable Min: > 0 inches

GEOCHECK® - PHYSICAL SETTING SOURCE SUMMARY

Soil Layer Information							
Layer	Boundary		Soil Texture Class	Classification		Saturated hydraulic conductivity micro m/sec	Soil Reaction (pH)
	Upper	Lower		AASHTO Group	Unified Soil		
1	0 inches	5 inches	loamy sand	Granular materials (35 pct. or less passing No. 200), Silty, or Clayey Gravel and Sand.	COARSE-GRAINED SOILS, Sands, Sands with fines, Silty Sand.	Max: 42 Min: 14	Max: 7.3 Min: 6.1
2	5 inches	66 inches	stratified sand to silt loam	Granular materials (35 pct. or less passing No. 200), Silty, or Clayey Gravel and Sand.	COARSE-GRAINED SOILS, Sands, Sands with fines, Silty Sand.	Max: 42 Min: 14	Max: 7.3 Min: 6.1

Soil Map ID: 6

Soil Component Name: SAN JOAQUIN

Soil Surface Texture: loam

Hydrologic Group: Class A - High infiltration rates. Soils are deep, well drained to excessively drained sands and gravels.

Soil Drainage Class:
Hydric Status: Partially hydric

Corrosion Potential - Uncoated Steel: Moderate

Depth to Bedrock Min: > 0 inches

Depth to Watertable Min: > 0 inches

Soil Layer Information							
Layer	Boundary		Soil Texture Class	Classification		Saturated hydraulic conductivity micro m/sec	Soil Reaction (pH)
	Upper	Lower		AASHTO Group	Unified Soil		
1	0 inches	16 inches	loam	Silt-Clay Materials (more than 35 pct. passing No. 200), Silty Soils.	FINE-GRAINED SOILS, Silts and Clays (liquid limit less than 50%), Lean Clay Soils.	Max: 0.42 Min: 0.01	Max: 7.8 Min: 6.1

GEOCHECK® - PHYSICAL SETTING SOURCE SUMMARY

Soil Layer Information							
Layer	Boundary		Soil Texture Class	Classification		Saturated hydraulic conductivity micro m/sec	Soil Reaction (pH)
	Upper	Lower		AASHTO Group	Unified Soil		
2	16 inches	25 inches	clay	Silt-Clay Materials (more than 35 pct. passing No. 200), Silty Soils.	FINE-GRAINED SOILS, Silts and Clays (liquid limit less than 50%), Lean Clay	Max: 0.42 Min: 0.01	Max: 7.8 Min: 6.1

LOCAL / REGIONAL WATER AGENCY RECORDS

EDR Local/Regional Water Agency records provide water well information to assist the environmental professional in assessing sources that may impact ground water flow direction, and in forming an opinion about the impact of contaminant migration on nearby drinking water wells.

WELL SEARCH DISTANCE INFORMATION

<u>DATABASE</u>	<u>SEARCH DISTANCE (miles)</u>
Federal USGS	1.000
Federal FRDS PWS	Nearest PWS within 1 mile
State Database	1.000

FEDERAL USGS WELL INFORMATION

<u>MAP ID</u>	<u>WELL ID</u>	<u>LOCATION FROM TP</u>
1	USGS40000191886	1/8 - 1/4 Mile SE
2	USGS40000191876	1/8 - 1/4 Mile SSW
3	USGS40000191929	1/4 - 1/2 Mile NNW
A7	USGS40000191867	1/4 - 1/2 Mile SSE
12	USGS40000191857	1/4 - 1/2 Mile South
13	USGS40000191922	1/4 - 1/2 Mile WNW
14	USGS40000191946	1/4 - 1/2 Mile NW
19	USGS40000191952	1/2 - 1 Mile NNE
D21	USGS40000191841	1/2 - 1 Mile South
22	USGS40000191968	1/2 - 1 Mile NNW
34	USGS40000191983	1/2 - 1 Mile NNE
H40	USGS40000191824	1/2 - 1 Mile SSW
48	USGS40000191928	1/2 - 1 Mile ENE
50	USGS40000191967	1/2 - 1 Mile NE

FEDERAL FRDS PUBLIC WATER SUPPLY SYSTEM INFORMATION

<u>MAP ID</u>	<u>WELL ID</u>	<u>LOCATION FROM TP</u>
---------------	----------------	-------------------------

GEOCHECK® - PHYSICAL SETTING SOURCE SUMMARY

FEDERAL FRDS PUBLIC WATER SUPPLY SYSTEM INFORMATION

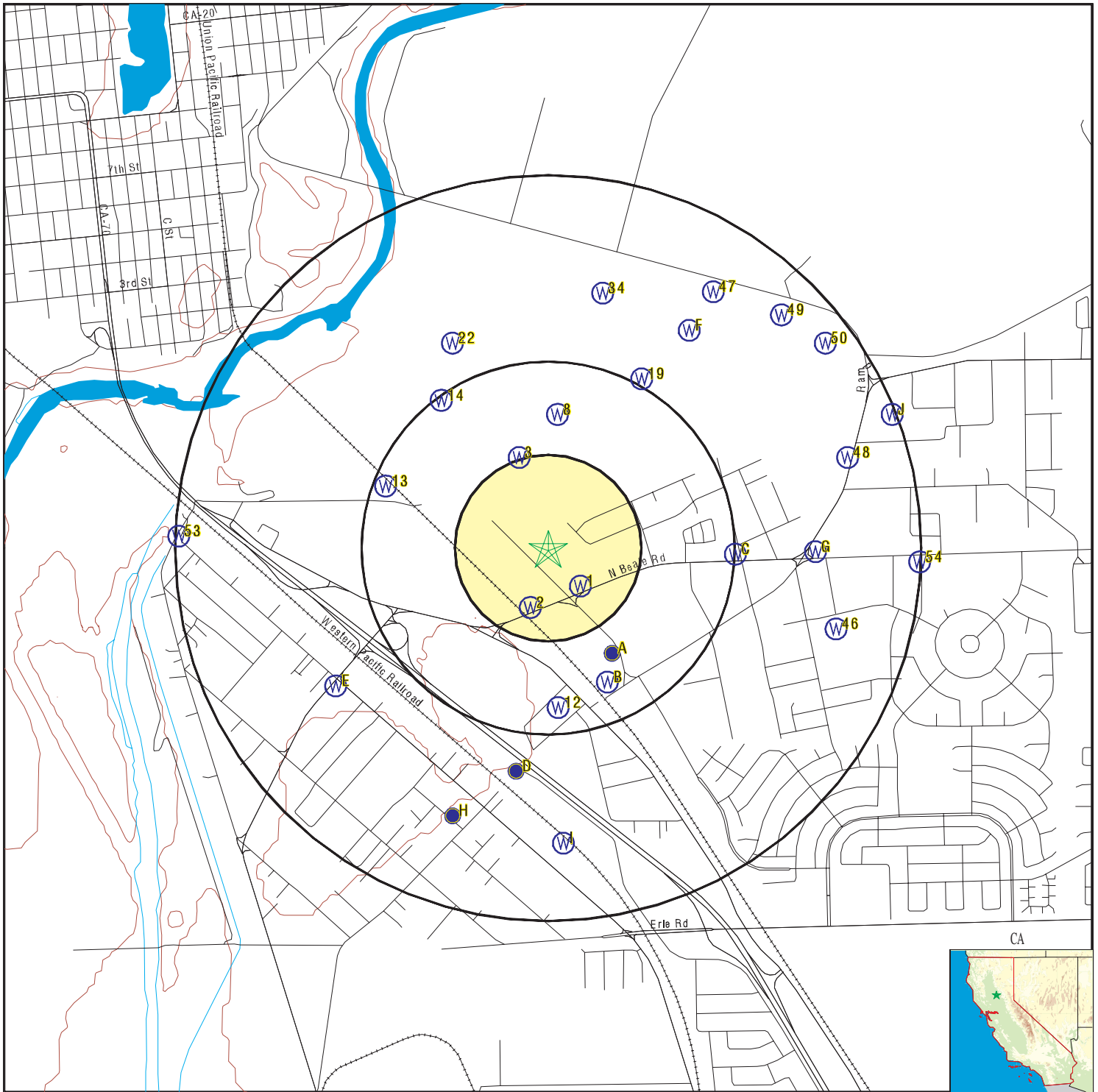
MAP ID	WELL ID	LOCATION FROM TP
No PWS System Found		

Note: PWS System location is not always the same as well location.

STATE DATABASE WELL INFORMATION

MAP ID	WELL ID	LOCATION FROM TP
A4	22201	1/4 - 1/2 Mile SSE
A5	12642	1/4 - 1/2 Mile SSE
A6	CADDW0000003782	1/4 - 1/2 Mile SSE
8	12641	1/4 - 1/2 Mile North
B9	12644	1/4 - 1/2 Mile SSE
B10	22199	1/4 - 1/2 Mile SSE
B11	CADDW0000002169	1/4 - 1/2 Mile SSE
C15	CAEDF0000018086	1/4 - 1/2 Mile East
C16	CAEDF00000136394	1/2 - 1 Mile East
C17	CAEDF0000042861	1/2 - 1 Mile East
C18	CAEDF00000137576	1/2 - 1 Mile East
D20	CADWR00000026473	1/2 - 1 Mile South
E23	CAEDF0000065769	1/2 - 1 Mile WSW
E24	CAEDF0000093567	1/2 - 1 Mile SW
E25	CAEDF0000058798	1/2 - 1 Mile WSW
E26	CAEDF0000060190	1/2 - 1 Mile WSW
E27	CAEDF00000113896	1/2 - 1 Mile WSW
E28	CAEDF00000119192	1/2 - 1 Mile WSW
E29	CAEDF0000043086	1/2 - 1 Mile SW
E30	CAEDF00000110459	1/2 - 1 Mile WSW
E31	CAEDF0000002039	1/2 - 1 Mile WSW
F32	CADDW0000016802	1/2 - 1 Mile NNE
F33	CADDW0000010753	1/2 - 1 Mile NNE
G35	CAEDF0000098844	1/2 - 1 Mile East
G36	CAEDF0000066685	1/2 - 1 Mile East
G37	CAEDF00000131185	1/2 - 1 Mile East
G38	CAEDF0000009994	1/2 - 1 Mile East
G39	CAEDF0000095135	1/2 - 1 Mile East
H41	CAUSGSN00003191	1/2 - 1 Mile SSW
I42	12643	1/2 - 1 Mile South
I43	12645	1/2 - 1 Mile South
I44	12646	1/2 - 1 Mile South
I45	CADDW0000002171	1/2 - 1 Mile South
46	12640	1/2 - 1 Mile ESE
47	CADWR8000040165	1/2 - 1 Mile NNE
49	CADDW0000005393	1/2 - 1 Mile NE
J51	12624	1/2 - 1 Mile ENE
J52	12639	1/2 - 1 Mile ENE
53	12582	1/2 - 1 Mile West
54	CAEDF0000041460	1/2 - 1 Mile East

PHYSICAL SETTING SOURCE MAP - 6454868.2s



- County Boundary
- Major Roads
- Contour Lines
- Earthquake Fault Lines
- Earthquake epicenter, Richter 5 or greater
- Water Wells
- Public Water Supply Wells
- Cluster of Multiple Icons

- Groundwater Flow Direction
- Indeterminate Groundwater Flow at Location
- Groundwater Flow Varies at Location
- Closest Hydrogeological Data
- Oil, gas or related wells

SITE NAME: 6035 Avondale Avenue
 ADDRESS: 6035 Avondale Avenue
 Marysville CA 95901
 LAT/LONG: 39.128037 / 121.568246

CLIENT: Holdrege & Kull Consultants
 CONTACT: Craig Bourne
 INQUIRY #: 6454868.2s
 DATE: April 16, 2021 6:36 pm

GEOCHECK® - PHYSICAL SETTING SOURCE MAP FINDINGS

Map ID
 Direction
 Distance
 Elevation

Database EDR ID Number

1
SE
1/8 - 1/4 Mile
Higher **FED USGS USGS40000191886**

Organization ID:	USGS-CA		
Organization Name:	USGS California Water Science Center		
Monitor Location:	015N004E30B004M	Type:	Well
Description:	Not Reported	HUC:	18020106
Drainage Area:	Not Reported	Drainage Area Units:	Not Reported
Contrib Drainage Area:	Not Reported	Contrib Drainage Area Unts:	Not Reported
Aquifer:	Central Valley aquifer system		
Formation Type:	Not Reported	Aquifer Type:	Not Reported
Construction Date:	Not Reported	Well Depth:	Not Reported
Well Depth Units:	Not Reported	Well Hole Depth:	Not Reported
Well Hole Depth Units:	Not Reported		

2
SSW
1/8 - 1/4 Mile
Higher **FED USGS USGS40000191876**

Organization ID:	USGS-CA		
Organization Name:	USGS California Water Science Center		
Monitor Location:	015N004E30B003M	Type:	Well
Description:	Not Reported	HUC:	18020106
Drainage Area:	Not Reported	Drainage Area Units:	Not Reported
Contrib Drainage Area:	Not Reported	Contrib Drainage Area Unts:	Not Reported
Aquifer:	Central Valley aquifer system		
Formation Type:	Not Reported	Aquifer Type:	Not Reported
Construction Date:	19690307	Well Depth:	Not Reported
Well Depth Units:	Not Reported	Well Hole Depth:	355
Well Hole Depth Units:	ft		

3
NNW
1/4 - 1/2 Mile
Higher **FED USGS USGS40000191929**

Organization ID:	USGS-CA		
Organization Name:	USGS California Water Science Center		
Monitor Location:	015N004E19K001M	Type:	Well
Description:	Not Reported	HUC:	18020106
Drainage Area:	Not Reported	Drainage Area Units:	Not Reported
Contrib Drainage Area:	Not Reported	Contrib Drainage Area Unts:	Not Reported
Aquifer:	Central Valley aquifer system		
Formation Type:	Not Reported	Aquifer Type:	Not Reported
Construction Date:	Not Reported	Well Depth:	Not Reported
Well Depth Units:	Not Reported	Well Hole Depth:	Not Reported
Well Hole Depth Units:	Not Reported		

GEOCHECK® - PHYSICAL SETTING SOURCE MAP FINDINGS

Map ID
 Direction
 Distance
 Elevation

Database EDR ID Number

A4
SSE
 1/4 - 1/2 Mile
 Lower

CA WELLS 22201

Seq:	22201	Prim sta c:	B58/002-14AIR
Frds no:	5810002010	County:	58
District:	02	User id:	BUG
System no:	5810002	Water type:	G
Source nam:	WELL 14 - AERATION	Station ty:	WELL/AMBNT/MUN/INTAKE
Latitude:	390727.0	Longitude:	1213350.0
Precision:	3	Status:	AT
Comment 1:	Not Reported	Comment 2:	Not Reported
Comment 3:	Not Reported	Comment 4:	Not Reported
Comment 5:	Not Reported	Comment 6:	Not Reported
Comment 7:	Not Reported		
System no:	5810002	System nam:	Linda County Water District
Hqname:	Not Reported	Address:	1280 SCALES STREET
City:	MARYSVILLE	State:	CA
Zip:	95901	Zip ext:	Not Reported
Pop serv:	12000	Connection:	2676
Area serve:	LINDA		

A5
SSE
 1/4 - 1/2 Mile
 Lower

CA WELLS 12642

Seq:	12642	Prim sta c:	15N/04E-30A02 M
Frds no:	5810002009	County:	58
District:	02	User id:	BUG
System no:	5810002	Water type:	G
Source nam:	WELL 14	Station ty:	WELL/AMBNT/MUN/INTAKE
Latitude:	390727.0	Longitude:	1213350.0
Precision:	3	Status:	AR
Comment 1:	Not Reported	Comment 2:	Not Reported
Comment 3:	Not Reported	Comment 4:	Not Reported
Comment 5:	Not Reported	Comment 6:	Not Reported
Comment 7:	Not Reported		
System no:	5810002	System nam:	Linda County Water District
Hqname:	Not Reported	Address:	1280 SCALES STREET
City:	MARYSVILLE	State:	CA
Zip:	95901	Zip ext:	Not Reported
Pop serv:	12000	Connection:	2676
Area serve:	LINDA		
Sample date:	09-AUG-17	Finding:	1.8
Chemical:	CHLOROFORM (THM)	Report units:	UG/L
Dir:	1.		
Sample date:	09-AUG-17	Finding:	1.8
Chemical:	TOTAL TRIHALOMETHANES	Report units:	UG/L
Dir:	0.		
Sample date:	09-AUG-17	Finding:	0.98
Chemical:	GROSS ALPHA COUNTING ERROR	Report units:	PCI/L
Dir:	0.		

GEOCHECK® - PHYSICAL SETTING SOURCE MAP FINDINGS

Sample date:	09-AUG-17	Finding:	2.71
Chemical:	RADIUM 228	Report units:	PCI/L
Dir:	1.		
Sample date:	09-AUG-17	Finding:	0.55
Chemical:	RADIUM 228 COUNTING ERROR	Report units:	PCI/L
Dir:	0.		
Sample date:	09-AUG-17	Finding:	0.47
Chemical:	GROSS ALPHA MDA95	Report units:	PCI/L
Dir:	0.		
Sample date:	09-AUG-17	Finding:	0.52
Chemical:	RADIUM 228 MDA95	Report units:	PCI/L
Dir:	0.		
Sample date:	09-AUG-17	Finding:	4.
Chemical:	COLOR	Report units:	UNITS
Dir:	0.		
Sample date:	09-AUG-17	Finding:	3.
Chemical:	ODOR THRESHOLD @ 60 C	Report units:	TON
Dir:	1.		
Sample date:	09-AUG-17	Finding:	421.
Chemical:	SPECIFIC CONDUCTANCE	Report units:	US
Dir:	0.		
Sample date:	09-AUG-17	Finding:	7.8
Chemical:	PH, LABORATORY	Report units:	Not Reported
Dir:	0.		
Sample date:	09-AUG-17	Finding:	213.
Chemical:	ALKALINITY (TOTAL) AS CaCO3	Report units:	MG/L
Dir:	0.		
Sample date:	09-AUG-17	Finding:	259.
Chemical:	BICARBONATE ALKALINITY	Report units:	MG/L
Dir:	0.		
Sample date:	09-AUG-17	Finding:	181.
Chemical:	HARDNESS (TOTAL) AS CaCO3	Report units:	MG/L
Dir:	0.		
Sample date:	09-AUG-17	Finding:	42.4
Chemical:	CALCIUM	Report units:	MG/L
Dir:	0.		
Sample date:	09-AUG-17	Finding:	18.3
Chemical:	MAGNESIUM	Report units:	MG/L
Dir:	0.		
Sample date:	09-AUG-17	Finding:	18.9
Chemical:	SODIUM	Report units:	MG/L
Dir:	0.		
Sample date:	09-AUG-17	Finding:	15.
Chemical:	CHLORIDE	Report units:	MG/L
Dir:	0.		
Sample date:	09-AUG-17	Finding:	4.41
Chemical:	SULFATE	Report units:	MG/L

GEOCHECK® - PHYSICAL SETTING SOURCE MAP FINDINGS

Dir:	0.5		
Sample date:	09-AUG-17	Finding:	164.9
Chemical:	BARIUM	Report units:	UG/L
Dir:	100.		
Sample date:	09-AUG-17	Finding:	233.1
Chemical:	IRON	Report units:	UG/L
Dir:	100.		
Sample date:	09-AUG-17	Finding:	337.6
Chemical:	MANGANESE	Report units:	UG/L
Dir:	20.		
Sample date:	09-AUG-17	Finding:	2.19
Chemical:	SILVER	Report units:	UG/L
Dir:	10.		
Sample date:	09-AUG-17	Finding:	7.e-002
Chemical:	FOAMING AGENTS (MBAS)	Report units:	MG/L
Dir:	0.		
Sample date:	09-AUG-17	Finding:	212.
Chemical:	TOTAL DISSOLVED SOLIDS	Report units:	MG/L
Dir:	0.		
Sample date:	09-AUG-17	Finding:	4.1
Chemical:	TURBIDITY, LABORATORY	Report units:	NTU
Dir:	0.1		
Sample date:	31-OCT-16	Finding:	2.51
Chemical:	RADIUM 228	Report units:	PCI/L
Dir:	1.		
Sample date:	31-OCT-16	Finding:	1.23
Chemical:	RADIUM 228 MDA95	Report units:	PCI/L
Dir:	0.		
Sample date:	31-OCT-16	Finding:	1.04
Chemical:	RADIUM 228 COUNTING ERROR	Report units:	PCI/L
Dir:	0.		
Sample date:	11-JUN-14	Finding:	60.
Chemical:	NITRATE + NITRITE (AS N)	Report units:	MG/L
Dir:	0.4		
Sample date:	11-JUN-14	Finding:	60.
Chemical:	NITRITE (AS N)	Report units:	MG/L
Dir:	0.4		
Sample date:	19-SEP-12	Finding:	1.51
Chemical:	GROSS ALPHA MDA95	Report units:	PCI/L
Dir:	0.		
Sample date:	19-SEP-12	Finding:	1.06
Chemical:	GROSS ALPHA COUNTING ERROR	Report units:	PCI/L
Dir:	0.		

GEOCHECK® - PHYSICAL SETTING SOURCE MAP FINDINGS

Map ID
Direction
Distance
Elevation

Database EDR ID Number

A6
SSE
1/4 - 1/2 Mile
Lower

CA WELLS CADDW0000003782

Well ID:	5810002-009	Well Type:	MUNICIPAL
Source:	Department of Health Services		
Other Name:	WELL 14	GAMA PFAS Testing:	Not Reported
Groundwater Quality Data:	https://gamagroundwater.waterboards.ca.gov/gama/gamamap/public/GamaDataDisplay.asp?dataset=DHS&samp_date=&global_id=&assigned_name=5810002-009&store_num=		
GeoTracker Data:	Not Reported		

A7
SSE
1/4 - 1/2 Mile
Lower

FED USGS USGS40000191867

Organization ID:	USGS-CA		
Organization Name:	USGS California Water Science Center		
Monitor Location:	015N004E30H002M	Type:	Well
Description:	Not Reported	HUC:	18020106
Drainage Area:	Not Reported	Drainage Area Units:	Not Reported
Contrib Drainage Area:	Not Reported	Contrib Drainage Area Unts:	Not Reported
Aquifer:	Central Valley aquifer system		
Formation Type:	Not Reported	Aquifer Type:	Not Reported
Construction Date:	19740506	Well Depth:	361
Well Depth Units:	ft	Well Hole Depth:	520
Well Hole Depth Units:	ft		

8
North
1/4 - 1/2 Mile
Higher

CA WELLS 12641

Seq:	12641	Prim sta c:	15N/04E-30A01 M
Frds no:	5810002006	County:	58
District:	02	User id:	BUG
System no:	5810002	Water type:	G
Source nam:	WELL 11 - DESTROYED	Station ty:	WELL/AMBNT/MUN/INTAKE/SUPPLY
Latitude:	390800.0	Longitude:	1213400.0
Precision:	4	Status:	DS
Comment 1:	Not Reported	Comment 2:	Not Reported
Comment 3:	Not Reported	Comment 4:	Not Reported
Comment 5:	Not Reported	Comment 6:	Not Reported
Comment 7:	Not Reported		
System no:	5810002	System nam:	Linda County Water District
Hqname:	Not Reported	Address:	1280 SCALES STREET
City:	MARYSVILLE	State:	CA
Zip:	95901	Zip ext:	Not Reported
Pop serv:	12000	Connection:	2676
Area serve:	LINDA		

GEOCHECK® - PHYSICAL SETTING SOURCE MAP FINDINGS

Map ID
 Direction
 Distance
 Elevation

Database EDR ID Number

B9
SSE
1/4 - 1/2 Mile
Higher

CA WELLS 12644

Seq:	12644	Prim sta c:	15N/04E-30H02 M
Frds no:	5810002007	County:	58
District:	02	User id:	BUG
System no:	5810002	Water type:	G
Source nam:	WELL 12	Station ty:	WELL/AMBNT/MUN/INTAKE
Latitude:	390723.0	Longitude:	1213351.0
Precision:	2	Status:	AR
Comment 1:	Not Reported	Comment 2:	Not Reported
Comment 3:	Not Reported	Comment 4:	Not Reported
Comment 5:	Not Reported	Comment 6:	Not Reported
Comment 7:	Not Reported		

System no:	5810002	System nam:	Linda County Water District
Hqname:	Not Reported	Address:	1280 SCALES STREET
City:	MARYSVILLE	State:	CA
Zip:	95901	Zip ext:	Not Reported
Pop serv:	12000	Connection:	2676
Area serve:	LINDA		

Sample date:	15-MAR-18	Finding:	0.57
Chemical:	BENZENE	Report units:	UG/L
Dir:	0.5		

Sample date:	09-AUG-17	Finding:	2.82
Chemical:	RADIUM 228	Report units:	PCI/L
Dir:	1.		

Sample date:	09-AUG-17	Finding:	0.32
Chemical:	RADIUM 228 COUNTING ERROR	Report units:	PCI/L
Dir:	0.		

Sample date:	09-AUG-17	Finding:	0.56
Chemical:	GROSS ALPHA MDA95	Report units:	PCI/L
Dir:	0.		

Sample date:	09-AUG-17	Finding:	0.29
Chemical:	RADIUM 228 MDA95	Report units:	PCI/L
Dir:	0.		

Sample date:	09-AUG-17	Finding:	5.
Chemical:	COLOR	Report units:	UNITS
Dir:	0.		

Sample date:	09-AUG-17	Finding:	7.
Chemical:	ODOR THRESHOLD @ 60 C	Report units:	TON
Dir:	1.		

Sample date:	09-AUG-17	Finding:	475.
Chemical:	SPECIFIC CONDUCTANCE	Report units:	US
Dir:	0.		

Sample date:	09-AUG-17	Finding:	7.55
Chemical:	PH, LABORATORY	Report units:	Not Reported
Dir:	0.		

GEOCHECK® - PHYSICAL SETTING SOURCE MAP FINDINGS

Sample date:	09-AUG-17	Finding:	146.
Chemical:	ALKALINITY (TOTAL) AS CaCO ₃	Report units:	MG/L
Dir:	0.		
Sample date:	09-AUG-17	Finding:	178.
Chemical:	BICARBONATE ALKALINITY	Report units:	MG/L
Dir:	0.		
Sample date:	09-AUG-17	Finding:	158.
Chemical:	HARDNESS (TOTAL) AS CaCO ₃	Report units:	MG/L
Dir:	0.		
Sample date:	09-AUG-17	Finding:	36.4
Chemical:	CALCIUM	Report units:	MG/L
Dir:	0.		
Sample date:	09-AUG-17	Finding:	16.2
Chemical:	MAGNESIUM	Report units:	MG/L
Dir:	0.		
Sample date:	09-AUG-17	Finding:	33.8
Chemical:	SODIUM	Report units:	MG/L
Dir:	0.		
Sample date:	09-AUG-17	Finding:	63.2
Chemical:	CHLORIDE	Report units:	MG/L
Dir:	0.		
Sample date:	09-AUG-17	Finding:	5.44
Chemical:	SULFATE	Report units:	MG/L
Dir:	0.5		
Sample date:	09-AUG-17	Finding:	113.3
Chemical:	BARIUM	Report units:	UG/L
Dir:	100.		
Sample date:	09-AUG-17	Finding:	1624.
Chemical:	IRON	Report units:	UG/L
Dir:	100.		
Sample date:	09-AUG-17	Finding:	261.
Chemical:	TOTAL DISSOLVED SOLIDS	Report units:	MG/L
Dir:	0.		
Sample date:	09-AUG-17	Finding:	13.
Chemical:	TURBIDITY, LABORATORY	Report units:	NTU
Dir:	0.1		
Sample date:	09-AUG-17	Finding:	1.1
Chemical:	CHLOROFORM (THM)	Report units:	UG/L
Dir:	1.		
Sample date:	09-AUG-17	Finding:	3.1
Chemical:	BENZENE	Report units:	UG/L
Dir:	0.5		
Sample date:	09-AUG-17	Finding:	5.7
Chemical:	CIS-1,2-DICHLOROETHYLENE	Report units:	UG/L
Dir:	0.5		
Sample date:	09-AUG-17	Finding:	1.1
Chemical:	TOTAL TRIHALOMETHANES	Report units:	UG/L

GEOCHECK® - PHYSICAL SETTING SOURCE MAP FINDINGS

Dir:	0.		
Sample date:	09-AUG-17	Finding:	1.36
Chemical:	GROSS ALPHA COUNTING ERROR	Report units:	PCI/L
Dir:	0.		
Sample date:	09-NOV-16	Finding:	2.6
Chemical:	BENZENE	Report units:	UG/L
Dir:	0.5		
Sample date:	22-JUN-16	Finding:	12.
Chemical:	ODOR THRESHOLD @ 60 C	Report units:	TON
Dir:	1.		
Sample date:	22-JUN-16	Finding:	1.1
Chemical:	BROMODICHLOROMETHANE (THM)	Report units:	UG/L
Dir:	1.		
Sample date:	22-JUN-16	Finding:	1.8
Chemical:	BROMOFORM (THM)	Report units:	UG/L
Dir:	1.		
Sample date:	22-JUN-16	Finding:	2.9
Chemical:	DIBROMOCHLOROMETHANE (THM)	Report units:	UG/L
Dir:	1.		
Sample date:	22-JUN-16	Finding:	5.8
Chemical:	TOTAL TRIHALOMETHANES	Report units:	UG/L
Dir:	0.		
Sample date:	06-JUN-16	Finding:	1.6
Chemical:	BENZENE	Report units:	UG/L
Dir:	0.5		
Sample date:	25-MAY-16	Finding:	6.1
Chemical:	BENZENE	Report units:	UG/L
Dir:	0.5		
Sample date:	29-MAR-16	Finding:	1.4
Chemical:	BENZENE	Report units:	UG/L
Dir:	0.5		
Sample date:	03-FEB-16	Finding:	1.9
Chemical:	BENZENE	Report units:	UG/L
Dir:	0.5		
Sample date:	25-JAN-16	Finding:	6.4
Chemical:	BENZENE	Report units:	UG/L
Dir:	0.5		
Sample date:	17-DEC-15	Finding:	1.8
Chemical:	BENZENE	Report units:	UG/L
Dir:	0.5		
Sample date:	05-NOV-15	Finding:	0.75
Chemical:	BENZENE	Report units:	UG/L
Dir:	0.5		
Sample date:	05-OCT-15	Finding:	1.3
Chemical:	BENZENE	Report units:	UG/L
Dir:	0.5		

GEOCHECK® - PHYSICAL SETTING SOURCE MAP FINDINGS

Sample date:	02-SEP-15	Finding:	1.4
Chemical:	BENZENE	Report units:	UG/L
Dir:	0.5		
Sample date:	05-AUG-15	Finding:	4.6
Chemical:	BENZENE	Report units:	UG/L
Dir:	0.5		
Sample date:	09-JUL-15	Finding:	4.2
Chemical:	BENZENE	Report units:	UG/L
Dir:	0.5		
Sample date:	01-JUN-15	Finding:	3.1
Chemical:	BENZENE	Report units:	UG/L
Dir:	0.5		
Sample date:	04-MAY-15	Finding:	1.6
Chemical:	BENZENE	Report units:	UG/L
Dir:	0.5		
Sample date:	07-APR-15	Finding:	2.
Chemical:	BENZENE	Report units:	UG/L
Dir:	0.5		
Sample date:	03-MAR-15	Finding:	1.3
Chemical:	BENZENE	Report units:	UG/L
Dir:	0.5		
Sample date:	09-FEB-15	Finding:	0.82
Chemical:	BENZENE	Report units:	UG/L
Dir:	0.5		
Sample date:	20-JAN-15	Finding:	2.1
Chemical:	BENZENE	Report units:	UG/L
Dir:	0.5		
Sample date:	16-DEC-14	Finding:	1.1
Chemical:	BENZENE	Report units:	UG/L
Dir:	0.5		
Sample date:	05-NOV-14	Finding:	1.1
Chemical:	BENZENE	Report units:	UG/L
Dir:	0.5		
Sample date:	08-SEP-14	Finding:	0.52
Chemical:	BENZENE	Report units:	UG/L
Dir:	0.5		
Sample date:	07-AUG-14	Finding:	0.63
Chemical:	BENZENE	Report units:	UG/L
Dir:	0.5		
Sample date:	23-JUN-14	Finding:	0.68
Chemical:	BENZENE	Report units:	UG/L
Dir:	0.5		
Sample date:	11-JUN-14	Finding:	100.
Chemical:	NITRITE (AS N)	Report units:	MG/L
Dir:	0.4		
Sample date:	11-JUN-14	Finding:	100.
Chemical:	NITRATE + NITRITE (AS N)	Report units:	MG/L

GEOCHECK® - PHYSICAL SETTING SOURCE MAP FINDINGS

Dir:	0.4		
Sample date:	10-JUN-14	Finding:	0.54
Chemical:	BENZENE	Report units:	UG/L
Dir:	0.5		
Sample date:	28-MAY-14	Finding:	2.2
Chemical:	BENZENE	Report units:	UG/L
Dir:	0.5		
Sample date:	27-MAR-14	Finding:	0.74
Chemical:	BENZENE	Report units:	UG/L
Dir:	0.5		
Sample date:	25-FEB-14	Finding:	8.8
Chemical:	BENZENE	Report units:	UG/L
Dir:	0.5		
Sample date:	07-JAN-14	Finding:	0.83
Chemical:	BENZENE	Report units:	UG/L
Dir:	0.5		
Sample date:	26-DEC-13	Finding:	1.2
Chemical:	BENZENE	Report units:	UG/L
Dir:	0.5		
Sample date:	14-NOV-13	Finding:	2.
Chemical:	BENZENE	Report units:	UG/L
Dir:	0.5		
Sample date:	28-OCT-13	Finding:	1.6
Chemical:	BENZENE	Report units:	UG/L
Dir:	0.5		
Sample date:	05-SEP-13	Finding:	1.4
Chemical:	BENZENE	Report units:	UG/L
Dir:	0.5		
Sample date:	15-AUG-13	Finding:	0.96
Chemical:	BENZENE	Report units:	UG/L
Dir:	0.5		
Sample date:	16-JUL-13	Finding:	0.89
Chemical:	BENZENE	Report units:	UG/L
Dir:	0.5		
Sample date:	25-JUN-13	Finding:	1.2
Chemical:	BENZENE	Report units:	UG/L
Dir:	0.5		
Sample date:	23-MAY-13	Finding:	0.69
Chemical:	BENZENE	Report units:	UG/L
Dir:	0.5		
Sample date:	10-APR-13	Finding:	0.86
Chemical:	BENZENE	Report units:	UG/L
Dir:	0.5		
Sample date:	21-MAR-13	Finding:	1.1
Chemical:	BENZENE	Report units:	UG/L
Dir:	0.5		

GEOCHECK® - PHYSICAL SETTING SOURCE MAP FINDINGS

Sample date:	13-FEB-13	Finding:	0.67
Chemical:	BENZENE	Report units:	UG/L
Dir:	0.5		
Sample date:	13-DEC-12	Finding:	1.
Chemical:	BENZENE	Report units:	UG/L
Dir:	0.5		
Sample date:	13-NOV-12	Finding:	0.61
Chemical:	BENZENE	Report units:	UG/L
Dir:	0.5		
Sample date:	04-OCT-12	Finding:	1.1
Chemical:	BENZENE	Report units:	UG/L
Dir:	0.5		
Sample date:	19-SEP-12	Finding:	0.81
Chemical:	BENZENE	Report units:	UG/L
Dir:	0.5		
Sample date:	19-SEP-12	Finding:	1.4
Chemical:	GROSS ALPHA MDA95	Report units:	PCI/L
Dir:	0.		
Sample date:	19-SEP-12	Finding:	1.12
Chemical:	GROSS ALPHA COUNTING ERROR	Report units:	PCI/L
Dir:	0.		
Sample date:	13-SEP-12	Finding:	0.68
Chemical:	BENZENE	Report units:	UG/L
Dir:	0.5		
Sample date:	08-AUG-12	Finding:	1.4
Chemical:	BENZENE	Report units:	UG/L
Dir:	0.5		
Sample date:	10-JUL-12	Finding:	0.82
Chemical:	BENZENE	Report units:	UG/L
Dir:	0.5		
Sample date:	11-JUN-12	Finding:	1.3
Chemical:	BENZENE	Report units:	UG/L
Dir:	0.5		
Sample date:	17-MAY-12	Finding:	1.2
Chemical:	BENZENE	Report units:	UG/L
Dir:	0.5		
Sample date:	16-APR-12	Finding:	1.6
Chemical:	BENZENE	Report units:	UG/L
Dir:	0.5		
Sample date:	22-FEB-12	Finding:	1.2
Chemical:	BENZENE	Report units:	UG/L
Dir:	0.5		
Sample date:	19-JAN-12	Finding:	0.98
Chemical:	BENZENE	Report units:	UG/L
Dir:	0.5		

GEOCHECK® - PHYSICAL SETTING SOURCE MAP FINDINGS

Map ID
 Direction
 Distance
 Elevation

Database EDR ID Number

B10
SSE
1/4 - 1/2 Mile
Higher

CA WELLS 22199

Seq:	22199	Prim sta c:	B58/002-12AIR
Frds no:	5810002008	County:	58
District:	02	User id:	BUG
System no:	5810002	Water type:	G
Source nam:	WELL 12 - AERATION	Station ty:	WELL/AMBNT/MUN/INTAKE
Latitude:	390723.0	Longitude:	1213351.0
Precision:	3	Status:	AT
Comment 1:	Not Reported	Comment 2:	Not Reported
Comment 3:	Not Reported	Comment 4:	Not Reported
Comment 5:	Not Reported	Comment 6:	Not Reported
Comment 7:	Not Reported		

System no:	5810002	System nam:	Linda County Water District
Hqname:	Not Reported	Address:	1280 SCALES STREET
City:	MARYSVILLE	State:	CA
Zip:	95901	Zip ext:	Not Reported
Pop serv:	12000	Connection:	2676
Area serve:	LINDA		

Sample date:	09-NOV-16	Finding:	0.62
Chemical:	BENZENE	Report units:	UG/L
Dir:	0.5		

Sample date:	31-OCT-16	Finding:	1.01
Chemical:	RADIUM 228 MDA95	Report units:	PCI/L
Dir:	0.		

Sample date:	31-OCT-16	Finding:	0.82
Chemical:	RADIUM 228 COUNTING ERROR	Report units:	PCI/L
Dir:	0.		

Sample date:	31-OCT-16	Finding:	1.9
Chemical:	RADIUM 228	Report units:	PCI/L
Dir:	1.		

Sample date:	25-MAY-16	Finding:	1.5
Chemical:	BENZENE	Report units:	UG/L
Dir:	0.5		

Sample date:	03-FEB-16	Finding:	0.55
Chemical:	BENZENE	Report units:	UG/L
Dir:	0.5		

Sample date:	25-JAN-16	Finding:	1.2
Chemical:	BENZENE	Report units:	UG/L
Dir:	0.5		

Sample date:	09-JUL-15	Finding:	0.7
Chemical:	BENZENE	Report units:	UG/L
Dir:	0.5		

Sample date:	07-APR-15	Finding:	0.64
Chemical:	BENZENE	Report units:	UG/L
Dir:	0.5		

GEOCHECK® - PHYSICAL SETTING SOURCE MAP FINDINGS

Sample date:	20-JAN-15	Finding:	0.76
Chemical:	BENZENE	Report units:	UG/L
Dir:	0.5		
Sample date:	25-FEB-14	Finding:	2.4
Chemical:	BENZENE	Report units:	UG/L
Dir:	0.5		
Sample date:	16-APR-12	Finding:	0.62
Chemical:	BENZENE	Report units:	UG/L
Dir:	0.5		

**B11
SSE
1/4 - 1/2 Mile
Higher**

CA WELLS CADDW0000002169

Well ID:	5810002-007	Well Type:	MUNICIPAL
Source:	Department of Health Services		
Other Name:	WELL 12	GAMA PFAS Testing:	Not Reported
Groundwater Quality Data:	https://gamagroundwater.waterboards.ca.gov/gama/gamamap/public/GamaDataDisplay.asp?dataset=DHS&samp_date=&global_id=&assigned_name=5810002-007&store_num=		
GeoTracker Data:	Not Reported		

**12
South
1/4 - 1/2 Mile
Higher**

FED USGS USGS40000191857

Organization ID:	USGS-CA		
Organization Name:	USGS California Water Science Center		
Monitor Location:	015N004E30G003M	Type:	Well
Description:	Not Reported	HUC:	18020106
Drainage Area:	Not Reported	Drainage Area Units:	Not Reported
Contrib Drainage Area:	Not Reported	Contrib Drainage Area Unts:	Not Reported
Aquifer:	Central Valley aquifer system		
Formation Type:	Not Reported	Aquifer Type:	Not Reported
Construction Date:	19660331	Well Depth:	Not Reported
Well Depth Units:	Not Reported	Well Hole Depth:	200
Well Hole Depth Units:	ft		

**13
WNW
1/4 - 1/2 Mile
Lower**

FED USGS USGS40000191922

Organization ID:	USGS-CA		
Organization Name:	USGS California Water Science Center		
Monitor Location:	015N004E19N002M	Type:	Well
Description:	Not Reported	HUC:	18020106
Drainage Area:	Not Reported	Drainage Area Units:	Not Reported
Contrib Drainage Area:	Not Reported	Contrib Drainage Area Unts:	Not Reported
Aquifer:	Central Valley aquifer system		
Formation Type:	Not Reported	Aquifer Type:	Not Reported
Construction Date:	Not Reported	Well Depth:	Not Reported
Well Depth Units:	Not Reported	Well Hole Depth:	Not Reported
Well Hole Depth Units:	Not Reported		

GEOCHECK® - PHYSICAL SETTING SOURCE MAP FINDINGS

Map ID
Direction
Distance
Elevation

Database EDR ID Number

14
NW
1/4 - 1/2 Mile
Higher

FED USGS USGS40000191946

Organization ID:	USGS-CA	Type:	Well
Organization Name:	USGS California Water Science Center	HUC:	18020106
Monitor Location:	015N004E19L001M	Drainage Area Units:	Not Reported
Description:	Not Reported	Contrib Drainage Area Units:	Not Reported
Drainage Area:	Not Reported	Aquifer Type:	Not Reported
Contrib Drainage Area:	Not Reported	Well Depth:	275
Aquifer:	Central Valley aquifer system	Well Hole Depth:	285
Formation Type:	Not Reported		
Construction Date:	19750120		
Well Depth Units:	ft		
Well Hole Depth Units:	ft		

Ground water levels, Number of Measurements:	1	Level reading date:	1975-01-20
Feet below surface:	28.00	Feet to sea level:	Not Reported
Note:	Not Reported		

C15
East
1/4 - 1/2 Mile
Higher

CA WELLS CAEDF0000018086

Well ID:	T0611522949-MW-2	Well Type:	MONITORING
Source:	EDF	Other Name:	MW-2
GAMA PFAS Testing:	Not Reported		
Groundwater Quality Data:	https://gamagroundwater.waterboards.ca.gov/gama/gamamap/public/GamaDataDisplay.asp?dataset=EDF&samp_date=&global_id=T0611522949&assigned_name=MW-2&store_num=		
GeoTracker Data:	https://geotracker.waterboards.ca.gov/profile_report.asp?cmd=MWEDFResults&global_id=T0611522949&assigned_name=MW-2		

C16
East
1/2 - 1 Mile
Higher

CA WELLS CAEDF0000136394

Well ID:	T0611522949-MW-4	Well Type:	MONITORING
Source:	EDF	Other Name:	MW-4
GAMA PFAS Testing:	Not Reported		
Groundwater Quality Data:	https://gamagroundwater.waterboards.ca.gov/gama/gamamap/public/GamaDataDisplay.asp?dataset=EDF&samp_date=&global_id=T0611522949&assigned_name=MW-4&store_num=		
GeoTracker Data:	https://geotracker.waterboards.ca.gov/profile_report.asp?cmd=MWEDFResults&global_id=T0611522949&assigned_name=MW-4		

C17
East
1/2 - 1 Mile
Higher

CA WELLS CAEDF0000042861

Well ID:	T0611522949-MW-1	Well Type:	MONITORING
Source:	EDF	Other Name:	MW-1

GEOCHECK® - PHYSICAL SETTING SOURCE MAP FINDINGS

GAMA PFAS Testing: Not Reported
 Groundwater Quality Data: https://gamagroundwater.waterboards.ca.gov/gama/gamamap/public/GamaDataDisplay.asp?dataset=EDF&samp_date=&global_id=T0611522949&assigned_name=MW-1&store_num=
 GeoTracker Data: https://geotracker.waterboards.ca.gov/profile_report.asp?cmd=MWEDFResults&global_id=T0611522949&assigned_name=MW-1

C18
East
1/2 - 1 Mile
Higher

CA WELLS CAEDF0000137576

Well ID: T0611522949-MW-3 Well Type: MONITORING
 Source: EDF Other Name: MW-3
 GAMA PFAS Testing: Not Reported
 Groundwater Quality Data: https://gamagroundwater.waterboards.ca.gov/gama/gamamap/public/GamaDataDisplay.asp?dataset=EDF&samp_date=&global_id=T0611522949&assigned_name=MW-3&store_num=
 GeoTracker Data: https://geotracker.waterboards.ca.gov/profile_report.asp?cmd=MWEDFResults&global_id=T0611522949&assigned_name=MW-3

19
NNE
1/2 - 1 Mile
Higher

FED USGS USGS40000191952

Organization ID: USGS-CA
 Organization Name: USGS California Water Science Center
 Monitor Location: 015N004E19J002M Type: Well
 Description: Not Reported HUC: 18020106
 Drainage Area: Not Reported Drainage Area Units: Not Reported
 Contrib Drainage Area: Not Reported Contrib Drainage Area Unts: Not Reported
 Aquifer: Central Valley aquifer system
 Formation Type: Not Reported Aquifer Type: Not Reported
 Construction Date: Not Reported Well Depth: Not Reported
 Well Depth Units: Not Reported Well Hole Depth: Not Reported
 Well Hole Depth Units: Not Reported

D20
South
1/2 - 1 Mile
Lower

CA WELLS CADWR0000026473

Well ID: 15N04E30L003M Well Type: UNK
 Source: Department of Water Resources
 Other Name: 15N04E30L003M GAMA PFAS Testing: Not Reported
 Groundwater Quality Data: https://gamagroundwater.waterboards.ca.gov/gama/gamamap/public/GamaDataDisplay.asp?dataset=DWR&samp_date=&global_id=&assigned_name=15N04E30L003M&store_num=
 GeoTracker Data: Not Reported

GEOCHECK® - PHYSICAL SETTING SOURCE MAP FINDINGS

Map ID
Direction
Distance
Elevation

Database EDR ID Number

D21
South
1/2 - 1 Mile
Lower

FED USGS USGS40000191841

Organization ID:	USGS-CA		
Organization Name:	USGS California Water Science Center		
Monitor Location:	015N004E30K001M	Type:	Well
Description:	Not Reported	HUC:	18020106
Drainage Area:	Not Reported	Drainage Area Units:	Not Reported
Contrib Drainage Area:	Not Reported	Contrib Drainage Area Unts:	Not Reported
Aquifer:	Central Valley aquifer system		
Formation Type:	Not Reported	Aquifer Type:	Not Reported
Construction Date:	19680307	Well Depth:	60
Well Depth Units:	ft	Well Hole Depth:	60
Well Hole Depth Units:	ft		

22
NNW
1/2 - 1 Mile
Higher

FED USGS USGS40000191968

Organization ID:	USGS-CA		
Organization Name:	USGS California Water Science Center		
Monitor Location:	015N004E19F001M	Type:	Well
Description:	Not Reported	HUC:	18020106
Drainage Area:	Not Reported	Drainage Area Units:	Not Reported
Contrib Drainage Area:	Not Reported	Contrib Drainage Area Unts:	Not Reported
Aquifer:	Central Valley aquifer system		
Formation Type:	Not Reported	Aquifer Type:	Not Reported
Construction Date:	Not Reported	Well Depth:	Not Reported
Well Depth Units:	Not Reported	Well Hole Depth:	Not Reported
Well Hole Depth Units:	Not Reported		

E23
WSW
1/2 - 1 Mile
Lower

CA WELLS CAEDF0000065769

Well ID:	T0611500197-MW-11	Well Type:	MONITORING
Source:	EDF	Other Name:	MW-11
GAMA PFAS Testing:	Not Reported		
Groundwater Quality Data:	https://gamagroundwater.waterboards.ca.gov/gama/gamamap/public/GamaDataDisplay.asp?dataset=EDF&samp_date=&global_id=T0611500197&assigned_name=MW-11&store_num=		
GeoTracker Data:	https://geotracker.waterboards.ca.gov/profile_report.asp?cmd=MWEDFResults&global_id=T0611500197&assigned_name=MW-11		

E24
SW
1/2 - 1 Mile
Lower

CA WELLS CAEDF0000093567

Well ID:	T0611500197-MW-4	Well Type:	MONITORING
Source:	EDF	Other Name:	MW-4

GEOCHECK® - PHYSICAL SETTING SOURCE MAP FINDINGS

GAMA PFAS Testing: Not Reported
 Groundwater Quality Data: https://gamagroundwater.waterboards.ca.gov/gama/gamamap/public/GamaDataDisplay.asp?dataset=EDF&samp_date=&global_id=T0611500197&assigned_name=MW-4&store_num=
 GeoTracker Data: https://geotracker.waterboards.ca.gov/profile_report.asp?cmd=MWEDFResults&global_id=T0611500197&assigned_name=MW-4

E25
WSW
1/2 - 1 Mile
Lower

CA WELLS CAEDF0000058798

Well ID: T0611500197-MW-10 Well Type: MONITORING
 Source: EDF Other Name: MW-10
 GAMA PFAS Testing: Not Reported
 Groundwater Quality Data: https://gamagroundwater.waterboards.ca.gov/gama/gamamap/public/GamaDataDisplay.asp?dataset=EDF&samp_date=&global_id=T0611500197&assigned_name=MW-10&store_num=
 GeoTracker Data: https://geotracker.waterboards.ca.gov/profile_report.asp?cmd=MWEDFResults&global_id=T0611500197&assigned_name=MW-10

E26
WSW
1/2 - 1 Mile
Lower

CA WELLS CAEDF0000060190

Well ID: T0611500197-MW-9 Well Type: MONITORING
 Source: EDF Other Name: MW-9
 GAMA PFAS Testing: Not Reported
 Groundwater Quality Data: https://gamagroundwater.waterboards.ca.gov/gama/gamamap/public/GamaDataDisplay.asp?dataset=EDF&samp_date=&global_id=T0611500197&assigned_name=MW-9&store_num=
 GeoTracker Data: https://geotracker.waterboards.ca.gov/profile_report.asp?cmd=MWEDFResults&global_id=T0611500197&assigned_name=MW-9

E27
WSW
1/2 - 1 Mile
Lower

CA WELLS CAEDF0000113896

Well ID: T0611500197-MW-3D Well Type: MONITORING
 Source: EDF Other Name: MW-3D
 GAMA PFAS Testing: Not Reported
 Groundwater Quality Data: https://gamagroundwater.waterboards.ca.gov/gama/gamamap/public/GamaDataDisplay.asp?dataset=EDF&samp_date=&global_id=T0611500197&assigned_name=MW-3D&store_num=
 GeoTracker Data: https://geotracker.waterboards.ca.gov/profile_report.asp?cmd=MWEDFResults&global_id=T0611500197&assigned_name=MW-3D

E28
WSW
1/2 - 1 Mile
Lower

CA WELLS CAEDF0000119192

Well ID: T0611500197-MW-3 Well Type: MONITORING
 Source: EDF Other Name: MW-3
 GAMA PFAS Testing: Not Reported
 Groundwater Quality Data: https://gamagroundwater.waterboards.ca.gov/gama/gamamap/public/GamaDataDisplay.asp?dataset=EDF&samp_date=&global_id=T0611500197&assigned_name=MW-3&store_num=

GEOCHECK® - PHYSICAL SETTING SOURCE MAP FINDINGS

GeoTracker Data: https://geotracker.waterboards.ca.gov/profile_report.asp?cmd=MWEDFResults&global_id=T0611500197&assigned_name=MW-3

E29
SW
1/2 - 1 Mile
Lower

CA WELLS CAEDF0000043086

Well ID: T0611500197-MW-1 Well Type: MONITORING
 Source: EDF Other Name: MW-1
 GAMA PFAS Testing: Not Reported
 Groundwater Quality Data: https://gamagroundwater.waterboards.ca.gov/gama/gamamap/public/GamaDataDisplay.asp?dataset=EDF&samp_date=&global_id=T0611500197&assigned_name=MW-1&store_num=
 GeoTracker Data: https://geotracker.waterboards.ca.gov/profile_report.asp?cmd=MWEDFResults&global_id=T0611500197&assigned_name=MW-1

E30
WSW
1/2 - 1 Mile
Lower

CA WELLS CAEDF0000110459

Well ID: T0611500197-MW-2 Well Type: MONITORING
 Source: EDF Other Name: MW-2
 GAMA PFAS Testing: Not Reported
 Groundwater Quality Data: https://gamagroundwater.waterboards.ca.gov/gama/gamamap/public/GamaDataDisplay.asp?dataset=EDF&samp_date=&global_id=T0611500197&assigned_name=MW-2&store_num=
 GeoTracker Data: https://geotracker.waterboards.ca.gov/profile_report.asp?cmd=MWEDFResults&global_id=T0611500197&assigned_name=MW-2

E31
WSW
1/2 - 1 Mile
Lower

CA WELLS CAEDF0000002039

Well ID: T0611500197-MW-6 Well Type: MONITORING
 Source: EDF Other Name: MW-6
 GAMA PFAS Testing: Not Reported
 Groundwater Quality Data: https://gamagroundwater.waterboards.ca.gov/gama/gamamap/public/GamaDataDisplay.asp?dataset=EDF&samp_date=&global_id=T0611500197&assigned_name=MW-6&store_num=
 GeoTracker Data: https://geotracker.waterboards.ca.gov/profile_report.asp?cmd=MWEDFResults&global_id=T0611500197&assigned_name=MW-6

F32
NNE
1/2 - 1 Mile
Higher

CA WELLS CADDW0000016802

Well ID: 5800923-001 Well Type: MUNICIPAL
 Source: Department of Health Services
 Other Name: WELL GAMA PFAS Testing: Not Reported
 Groundwater Quality Data: https://gamagroundwater.waterboards.ca.gov/gama/gamamap/public/GamaDataDisplay.asp?dataset=DHS&samp_date=&global_id=&assigned_name=5800923-001&store_num=
 GeoTracker Data: Not Reported

GEOCHECK® - PHYSICAL SETTING SOURCE MAP FINDINGS

Map ID
Direction
Distance
Elevation

Database EDR ID Number

F33
NNE
1/2 - 1 Mile
Higher

CA WELLS CADDW0000010753

Well ID:	5000474-001	Well Type:	MUNICIPAL
Source:	Department of Health Services		
Other Name:	LPA REPORTED PRIMARY SOURCE		
GAMA PFAS Testing:	Not Reported		
Groundwater Quality Data:	https://gamagroundwater.waterboards.ca.gov/gama/gamamap/public/GamaDataDisplay.asp?dataset=DHS&samp_date=&global_id=&assigned_name=5000474-001&store_num=		
GeoTracker Data:	Not Reported		

34
NNE
1/2 - 1 Mile
Higher

FED USGS USGS40000191983

Organization ID:	USGS-CA		
Organization Name:	USGS California Water Science Center		
Monitor Location:	015N004E19G001M	Type:	Well
Description:	Not Reported	HUC:	18020106
Drainage Area:	Not Reported	Drainage Area Units:	Not Reported
Contrib Drainage Area:	Not Reported	Contrib Drainage Area Unts:	Not Reported
Aquifer:	Central Valley aquifer system		
Formation Type:	Not Reported	Aquifer Type:	Not Reported
Construction Date:	Not Reported	Well Depth:	Not Reported
Well Depth Units:	Not Reported	Well Hole Depth:	Not Reported
Well Hole Depth Units:	Not Reported		

G35
East
1/2 - 1 Mile
Higher

CA WELLS CAEDF0000098844

Well ID:	T0611556877-MW-2	Well Type:	MONITORING
Source:	EDF	Other Name:	MW-2
GAMA PFAS Testing:	Not Reported		
Groundwater Quality Data:	https://gamagroundwater.waterboards.ca.gov/gama/gamamap/public/GamaDataDisplay.asp?dataset=EDF&samp_date=&global_id=T0611556877&assigned_name=MW-2&store_num=		
GeoTracker Data:	https://geotracker.waterboards.ca.gov/profile_report.asp?cmd=MWEDFResults&global_id=T0611556877&assigned_name=MW-2		

G36
East
1/2 - 1 Mile
Higher

CA WELLS CAEDF0000066685

Well ID:	T0611556877-MW-1	Well Type:	MONITORING
Source:	EDF	Other Name:	MW-1
GAMA PFAS Testing:	Not Reported		
Groundwater Quality Data:	https://gamagroundwater.waterboards.ca.gov/gama/gamamap/public/GamaDataDisplay.asp?dataset=EDF&samp_date=&global_id=T0611556877&assigned_name=MW-1&store_num=		
GeoTracker Data:	https://geotracker.waterboards.ca.gov/profile_report.asp?cmd=MWEDFResults&global_id=T0611556877&assigned_name=MW-1		

GEOCHECK® - PHYSICAL SETTING SOURCE MAP FINDINGS

Map ID
Direction
Distance
Elevation

Database EDR ID Number

G37
East
1/2 - 1 Mile
Higher

CA WELLS CAEDF0000131185

Well ID:	T0611556877-MW-4	Well Type:	MONITORING
Source:	EDF	Other Name:	MW-4
GAMA PFAS Testing:	Not Reported		
Groundwater Quality Data:	https://gamagroundwater.waterboards.ca.gov/gama/gamamap/public/GamaDataDisplay.asp?dataset=EDF&samp_date=&global_id=T0611556877&assigned_name=MW-4&store_num=		
GeoTracker Data:	https://geotracker.waterboards.ca.gov/profile_report.asp?cmd=MWEDFResults&global_id=T0611556877&assigned_name=MW-4		

G38
East
1/2 - 1 Mile
Higher

CA WELLS CAEDF0000099994

Well ID:	T0611556877-MW-5	Well Type:	MONITORING
Source:	EDF	Other Name:	MW-5
GAMA PFAS Testing:	Not Reported		
Groundwater Quality Data:	https://gamagroundwater.waterboards.ca.gov/gama/gamamap/public/GamaDataDisplay.asp?dataset=EDF&samp_date=&global_id=T0611556877&assigned_name=MW-5&store_num=		
GeoTracker Data:	https://geotracker.waterboards.ca.gov/profile_report.asp?cmd=MWEDFResults&global_id=T0611556877&assigned_name=MW-5		

G39
East
1/2 - 1 Mile
Higher

CA WELLS CAEDF0000095135

Well ID:	T0611556877-MW-3	Well Type:	MONITORING
Source:	EDF	Other Name:	MW-3
GAMA PFAS Testing:	Not Reported		
Groundwater Quality Data:	https://gamagroundwater.waterboards.ca.gov/gama/gamamap/public/GamaDataDisplay.asp?dataset=EDF&samp_date=&global_id=T0611556877&assigned_name=MW-3&store_num=		
GeoTracker Data:	https://geotracker.waterboards.ca.gov/profile_report.asp?cmd=MWEDFResults&global_id=T0611556877&assigned_name=MW-3		

H40
SSW
1/2 - 1 Mile
Lower

FED USGS USGS40000191824

Organization ID:	USGS-CA		
Organization Name:	USGS California Water Science Center		
Monitor Location:	015N004E30L003M	Type:	Well
Description:	Not Reported	HUC:	18020106
Drainage Area:	Not Reported	Drainage Area Units:	Not Reported
Contrib Drainage Area:	Not Reported	Contrib Drainage Area Unts:	Not Reported
Aquifer:	Central Valley aquifer system		
Formation Type:	Not Reported	Aquifer Type:	Not Reported
Construction Date:	19610617	Well Depth:	117
Well Depth Units:	ft	Well Hole Depth:	122

GEOCHECK® - PHYSICAL SETTING SOURCE MAP FINDINGS

Well Hole Depth Units: ft

**H41
SSW
1/2 - 1 Mile
Lower**

CA WELLS CAUSGSN00003191

Well ID:	USGS-390704121341901	Well Type:	UNK
Source:	United States Geological Survey		
Other Name:	USGS-390704121341901	GAMA PFAS Testing:	Not Reported
Groundwater Quality Data:	https://gamagroundwater.waterboards.ca.gov/gama/gamamap/public/GamaDataDisplay.asp?dataset=USGSNEW&amp_date=&global_id=&assigned_name=USGS-390704121341901&store_num=		
GeoTracker Data:	Not Reported		

**I42
South
1/2 - 1 Mile
Higher**

CA WELLS 12643

Seq:	12643	Prim sta c:	15N/04E-30G03 M
Frds no:	5810002005	County:	58
District:	02	User id:	BUG
System no:	5810002	Water type:	G
Source nam:	WELL 10 - DESTROYED	Station ty:	WELL/AMBNT/MUN/INTAKE/SUPPLY
Latitude:	390700.0	Longitude:	1213400.0
Precision:	4	Status:	DS
Comment 1:	Not Reported	Comment 2:	Not Reported
Comment 3:	Not Reported	Comment 4:	Not Reported
Comment 5:	Not Reported	Comment 6:	Not Reported
Comment 7:	Not Reported		
System no:	5810002	System nam:	Linda County Water District
Hqname:	Not Reported	Address:	1280 SCALES STREET
City:	MARYSVILLE	State:	CA
Zip:	95901	Zip ext:	Not Reported
Pop serv:	12000	Connection:	2676
Area serve:	LINDA		

**I43
South
1/2 - 1 Mile
Higher**

CA WELLS 12645

Seq:	12645	Prim sta c:	15N/04E-31A01 M
Frds no:	5810002002	County:	58
District:	02	User id:	BUG
System no:	5810002	Water type:	G
Source nam:	WELL 04	Station ty:	WELL/AMBNT/MUN/INTAKE/SUPPLY
Latitude:	390700.0	Longitude:	1213400.0
Precision:	4	Status:	AR
Comment 1:	Not Reported	Comment 2:	Not Reported
Comment 3:	Not Reported	Comment 4:	Not Reported
Comment 5:	Not Reported	Comment 6:	Not Reported
Comment 7:	Not Reported		
System no:	5810002	System nam:	Linda County Water District
Hqname:	Not Reported	Address:	1280 SCALES STREET

GEOCHECK® - PHYSICAL SETTING SOURCE MAP FINDINGS

City:	MARYSVILLE	State:	CA
Zip:	95901	Zip ext:	Not Reported
Pop serv:	12000	Connection:	2676
Area serve:	LINDA		
Sample date:	09-AUG-17	Finding:	3.27
Chemical:	GROSS ALPHA	Report units:	PCI/L
Dir:	3.		
Sample date:	09-AUG-17	Finding:	1.53
Chemical:	GROSS ALPHA COUNTING ERROR	Report units:	PCI/L
Dir:	0.		
Sample date:	09-AUG-17	Finding:	2.96
Chemical:	RADIUM 228	Report units:	PCI/L
Dir:	1.		
Sample date:	09-AUG-17	Finding:	0.58
Chemical:	RADIUM 228 COUNTING ERROR	Report units:	PCI/L
Dir:	0.		
Sample date:	09-AUG-17	Finding:	0.57
Chemical:	GROSS ALPHA MDA95	Report units:	PCI/L
Dir:	0.		
Sample date:	09-AUG-17	Finding:	0.53
Chemical:	RADIUM 228 MDA95	Report units:	PCI/L
Dir:	0.		
Sample date:	09-AUG-17	Finding:	4.
Chemical:	COLOR	Report units:	UNITS
Dir:	0.		
Sample date:	09-AUG-17	Finding:	524.
Chemical:	SPECIFIC CONDUCTANCE	Report units:	US
Dir:	0.		
Sample date:	09-AUG-17	Finding:	7.82
Chemical:	PH, LABORATORY	Report units:	Not Reported
Dir:	0.		
Sample date:	09-AUG-17	Finding:	207.
Chemical:	ALKALINITY (TOTAL) AS CaCO3	Report units:	MG/L
Dir:	0.		
Sample date:	09-AUG-17	Finding:	252.
Chemical:	BICARBONATE ALKALINITY	Report units:	MG/L
Dir:	0.		
Sample date:	09-AUG-17	Finding:	238.
Chemical:	HARDNESS (TOTAL) AS CaCO3	Report units:	MG/L
Dir:	0.		
Sample date:	09-AUG-17	Finding:	49.5
Chemical:	CALCIUM	Report units:	MG/L
Dir:	0.		
Sample date:	09-AUG-17	Finding:	27.8
Chemical:	MAGNESIUM	Report units:	MG/L
Dir:	0.		
Sample date:	09-AUG-17	Finding:	19.

GEOCHECK® - PHYSICAL SETTING SOURCE MAP FINDINGS

Chemical:	SODIUM	Report units:	MG/L
Dir:	0.		
Sample date:	09-AUG-17	Finding:	27.1
Chemical:	CHLORIDE	Report units:	MG/L
Dir:	0.		
Sample date:	09-AUG-17	Finding:	44.1
Chemical:	SULFATE	Report units:	MG/L
Dir:	0.5		
Sample date:	09-AUG-17	Finding:	3.73
Chemical:	ARSENIC	Report units:	UG/L
Dir:	2.		
Sample date:	09-AUG-17	Finding:	169.1
Chemical:	BARIUM	Report units:	UG/L
Dir:	100.		
Sample date:	09-AUG-17	Finding:	45.5
Chemical:	IRON	Report units:	UG/L
Dir:	100.		
Sample date:	09-AUG-17	Finding:	364.9
Chemical:	MANGANESE	Report units:	UG/L
Dir:	20.		
Sample date:	09-AUG-17	Finding:	274.
Chemical:	TOTAL DISSOLVED SOLIDS	Report units:	MG/L
Dir:	0.		
Sample date:	09-AUG-17	Finding:	0.2
Chemical:	TURBIDITY, LABORATORY	Report units:	NTU
Dir:	0.1		
Sample date:	31-OCT-16	Finding:	1.54
Chemical:	RADIUM 228	Report units:	PCI/L
Dir:	1.		
Sample date:	31-OCT-16	Finding:	0.87
Chemical:	RADIUM 228 MDA95	Report units:	PCI/L
Dir:	0.		
Sample date:	31-OCT-16	Finding:	0.67
Chemical:	RADIUM 228 COUNTING ERROR	Report units:	PCI/L
Dir:	0.		
Sample date:	22-JUN-16	Finding:	1.7
Chemical:	BROMODICHLOROMETHANE (THM)	Report units:	UG/L
Dir:	1.		
Sample date:	22-JUN-16	Finding:	3.6
Chemical:	BROMOFORM (THM)	Report units:	UG/L
Dir:	1.		
Sample date:	22-JUN-16	Finding:	3.9
Chemical:	DIBROMOCHLOROMETHANE (THM)	Report units:	UG/L
Dir:	1.		
Sample date:	22-JUN-16	Finding:	9.2
Chemical:	TOTAL TRIHALOMETHANES	Report units:	UG/L
Dir:	0.		

GEOCHECK® - PHYSICAL SETTING SOURCE MAP FINDINGS

Sample date:	11-JUN-14	Finding:	60.
Chemical:	NITRATE + NITRITE (AS N)	Report units:	MG/L
Dir:	0.4		
Sample date:	11-JUN-14	Finding:	60.
Chemical:	NITRITE (AS N)	Report units:	MG/L
Dir:	0.4		
Sample date:	19-SEP-12	Finding:	1.74
Chemical:	GROSS ALPHA MDA95	Report units:	PCI/L
Dir:	0.		
Sample date:	19-SEP-12	Finding:	1.31
Chemical:	GROSS ALPHA COUNTING ERROR	Report units:	PCI/L
Dir:	0.		

**I44
South
1/2 - 1 Mile
Higher**

CA WELLS 12646

Seq:	12646	Prim sta c:	15N/04E-31A02 M
Frds no:	5810002001	County:	58
District:	02	User id:	BUG
System no:	5810002	Water type:	G
Source nam:	WELL 03	Station ty:	WELL/AMBNT/MUN/INTAKE/SUPPLY
Latitude:	390700.0	Longitude:	1213400.0
Precision:	4	Status:	AR
Comment 1:	Not Reported	Comment 2:	Not Reported
Comment 3:	Not Reported	Comment 4:	Not Reported
Comment 5:	Not Reported	Comment 6:	Not Reported
Comment 7:	Not Reported		
System no:	5810002	System nam:	Linda County Water District
Hqname:	Not Reported	Address:	1280 SCALES STREET
City:	MARYSVILLE	State:	CA
Zip:	95901	Zip ext:	Not Reported
Pop serv:	12000	Connection:	2676
Area serve:	LINDA		
Sample date:	09-AUG-17	Finding:	1.9
Chemical:	CIS-1,2-DICHLOROETHYLENE	Report units:	UG/L
Dir:	0.5		
Sample date:	09-AUG-17	Finding:	1.08
Chemical:	GROSS ALPHA COUNTING ERROR	Report units:	PCI/L
Dir:	0.		
Sample date:	09-AUG-17	Finding:	1.55
Chemical:	RADIUM 228	Report units:	PCI/L
Dir:	1.		
Sample date:	09-AUG-17	Finding:	0.19
Chemical:	RADIUM 228 COUNTING ERROR	Report units:	PCI/L
Dir:	0.		
Sample date:	09-AUG-17	Finding:	0.45
Chemical:	GROSS ALPHA MDA95	Report units:	PCI/L
Dir:	0.		
Sample date:	09-AUG-17	Finding:	0.19

GEOCHECK® - PHYSICAL SETTING SOURCE MAP FINDINGS

Chemical: Dir:	RADIUM 228 MDA95 0.	Report units:	PCI/L
Sample date: Chemical: Dir:	09-AUG-17 COLOR 0.	Finding: Report units:	3. UNITS
Sample date: Chemical: Dir:	09-AUG-17 SPECIFIC CONDUCTANCE 0.	Finding: Report units:	448. US
Sample date: Chemical: Dir:	09-AUG-17 PH, LABORATORY 0.	Finding: Report units:	7.83 Not Reported
Sample date: Chemical: Dir:	09-AUG-17 ALKALINITY (TOTAL) AS CaCO3 0.	Finding: Report units:	185. MG/L
Sample date: Chemical: Dir:	09-AUG-17 BICARBONATE ALKALINITY 0.	Finding: Report units:	226. MG/L
Sample date: Chemical: Dir:	09-AUG-17 HARDNESS (TOTAL) AS CaCO3 0.	Finding: Report units:	193. MG/L
Sample date: Chemical: Dir:	09-AUG-17 CALCIUM 0.	Finding: Report units:	40.1 MG/L
Sample date: Chemical: Dir:	09-AUG-17 MAGNESIUM 0.	Finding: Report units:	22.6 MG/L
Sample date: Chemical: Dir:	09-AUG-17 SODIUM 0.	Finding: Report units:	20.4 MG/L
Sample date: Chemical: Dir:	09-AUG-17 CHLORIDE 0.	Finding: Report units:	31.3 MG/L
Sample date: Chemical: Dir:	09-AUG-17 SULFATE 0.5	Finding: Report units:	15.8 MG/L
Sample date: Chemical: Dir:	09-AUG-17 BARIUM 100.	Finding: Report units:	147.7 UG/L
Sample date: Chemical: Dir:	09-AUG-17 IRON 100.	Finding: Report units:	80.2 UG/L
Sample date: Chemical: Dir:	09-AUG-17 MANGANESE 20.	Finding: Report units:	267. UG/L
Sample date: Chemical: Dir:	09-AUG-17 TOTAL DISSOLVED SOLIDS 0.	Finding: Report units:	229. MG/L

GEOCHECK® - PHYSICAL SETTING SOURCE MAP FINDINGS

Sample date:	09-AUG-17	Finding:	0.4
Chemical:	TURBIDITY, LABORATORY	Report units:	NTU
Dir:	0.1		
Sample date:	31-OCT-16	Finding:	9.e-002
Chemical:	RADIUM 228	Report units:	PCI/L
Dir:	1.		
Sample date:	31-OCT-16	Finding:	5.e-002
Chemical:	RADIUM 228 MDA95	Report units:	PCI/L
Dir:	0.		
Sample date:	31-OCT-16	Finding:	4.e-002
Chemical:	RADIUM 228 COUNTING ERROR	Report units:	PCI/L
Dir:	0.		
Sample date:	22-JUN-16	Finding:	1.4
Chemical:	BROMODICHLOROMETHANE (THM)	Report units:	UG/L
Dir:	1.		
Sample date:	22-JUN-16	Finding:	4.1
Chemical:	BROMOFORM (THM)	Report units:	UG/L
Dir:	1.		
Sample date:	22-JUN-16	Finding:	2.8
Chemical:	DIBROMOCHLOROMETHANE (THM)	Report units:	UG/L
Dir:	1.		
Sample date:	22-JUN-16	Finding:	8.3
Chemical:	TOTAL TRIHALOMETHANES	Report units:	UG/L
Dir:	0.		
Sample date:	11-JUN-14	Finding:	60.
Chemical:	NITRATE + NITRITE (AS N)	Report units:	MG/L
Dir:	0.4		
Sample date:	11-JUN-14	Finding:	60.
Chemical:	NITRITE (AS N)	Report units:	MG/L
Dir:	0.4		
Sample date:	19-SEP-12	Finding:	1.41
Chemical:	GROSS ALPHA MDA95	Report units:	PCI/L
Dir:	0.		
Sample date:	19-SEP-12	Finding:	1.06
Chemical:	GROSS ALPHA COUNTING ERROR	Report units:	PCI/L
Dir:	0.		

**I45
South
1/2 - 1 Mile
Higher**

CA WELLS CADDW0000002171

Well ID:	5810002-005	Well Type:	MUNICIPAL
Source:	Department of Health Services		
Other Name:	WELL 10 - DESTROYED	XCLD	
GAMA PFAS Testing:	Not Reported		
Groundwater Quality Data:	https://gamagroundwater.waterboards.ca.gov/gama/gamamap/public/GamaDataDisplay.asp?dataset=DHS&samp_date=&global_id=&assigned_name=5810002-005&store_num=		
GeoTracker Data:	Not Reported		

GEOCHECK® - PHYSICAL SETTING SOURCE MAP FINDINGS

Map ID
Direction
Distance
Elevation

Database EDR ID Number

46
ESE
1/2 - 1 Mile
Higher

CA WELLS 12640

Seq:	12640	Prim sta c:	15N/04E-29D01 M
Frds no:	5800870001	County:	58
District:	88	User id:	58C
System no:	5800870	Water type:	G
Source nam:	MAIN WELL	Station ty:	WELL/AMBNT/MUN/INTAKE
Latitude:	390730.0	Longitude:	1213310.0
Precision:	3	Status:	AR
Comment 1:	1499-1507 HAMMONTON RD., MARYSVILLE	Comment 2:	Not Reported
Comment 3:	Not Reported	Comment 4:	Not Reported
Comment 5:	Not Reported	Comment 6:	Not Reported
Comment 7:	Not Reported		
System no:	5800870	System nam:	Hawes Ranches
Hqname:	Not Reported	Address:	Not Reported
City:	Not Reported	State:	Not Reported
Zip:	Not Reported	Zip ext:	Not Reported
Pop serv:	0	Connection:	0
Area serve:	Not Reported		

47
NNE
1/2 - 1 Mile
Higher

CA WELLS CADWR8000040165

State Well #:	15N04E20E001M	Station ID:	14653
Well Name:	Not Reported	Well Use:	Unknown
Well Type:	Unknown	Well Depth:	0
Basin Name:	South Yuba	Well Completion Rpt #:	Not Reported

48
ENE
1/2 - 1 Mile
Higher

FED USGS USGS40000191928

Organization ID:	USGS-CA	Type:	Well
Organization Name:	USGS California Water Science Center	HUC:	18020106
Monitor Location:	015N004E20P002M	Drainage Area Units:	Not Reported
Description:	Not Reported	Contrib Drainage Area Unts:	Not Reported
Drainage Area:	Not Reported		
Contrib Drainage Area:	Not Reported		
Aquifer:	Central Valley aquifer system	Aquifer Type:	Not Reported
Formation Type:	Not Reported	Well Depth:	Not Reported
Construction Date:	Not Reported	Well Hole Depth:	Not Reported
Well Depth Units:	Not Reported		
Well Hole Depth Units:	Not Reported		

GEOCHECK® - PHYSICAL SETTING SOURCE MAP FINDINGS

Map ID
Direction
Distance
Elevation

Database EDR ID Number

49
NE
1/2 - 1 Mile
Higher

CA WELLS CADDW0000005393

Well ID:	5800914-001	Well Type:	MUNICIPAL
Source:	Department of Health Services		
Other Name:	WELL	GAMA PFAS Testing:	Not Reported
Groundwater Quality Data:	https://gamagroundwater.waterboards.ca.gov/gama/gamamap/public/GamaDataDisplay.asp?dataset=DHS&samp_date=&global_id=&assigned_name=5800914-001&store_num=		
GeoTracker Data:	Not Reported		

50
NE
1/2 - 1 Mile
Higher

FED USGS USGS40000191967

Organization ID:	USGS-CA		
Organization Name:	USGS California Water Science Center		
Monitor Location:	015N004E20F001M	Type:	Well
Description:	Not Reported	HUC:	18020106
Drainage Area:	Not Reported	Drainage Area Units:	Not Reported
Contrib Drainage Area:	Not Reported	Contrib Drainage Area Unts:	Not Reported
Aquifer:	Central Valley aquifer system		
Formation Type:	Not Reported	Aquifer Type:	Not Reported
Construction Date:	Not Reported	Well Depth:	Not Reported
Well Depth Units:	Not Reported	Well Hole Depth:	Not Reported
Well Hole Depth Units:	Not Reported		

J51
ENE
1/2 - 1 Mile
Higher

CA WELLS 12624

Seq:	12624	Prim sta c:	15N/04E-20J02 M
Frds no:	5810002003	County:	58
District:	02	User id:	BUG
System no:	5810002	Water type:	G
Source nam:	WELL 07 - DESTROYED	Station ty:	WELL/AMBNT/MUN/INTAKE/SUPPLY
Latitude:	390800.0	Longitude:	1213300.0
Precision:	4	Status:	DS
Comment 1:	Not Reported	Comment 2:	Not Reported
Comment 3:	Not Reported	Comment 4:	Not Reported
Comment 5:	Not Reported	Comment 6:	Not Reported
Comment 7:	Not Reported		
System no:	5810002	System nam:	Linda County Water District
Hqname:	Not Reported	Address:	1280 SCALES STREET
City:	MARYSVILLE	State:	CA
Zip:	95901	Zip ext:	Not Reported
Pop serv:	12000	Connection:	2676
Area serve:	LINDA		

GEOCHECK® - PHYSICAL SETTING SOURCE MAP FINDINGS

Map ID
Direction
Distance
Elevation

Database EDR ID Number

J52
ENE
1/2 - 1 Mile
Higher

CA WELLS 12639

Seq:	12639	Prim sta c:	15N/04E-29A02 M
Frds no:	5810002004	County:	58
District:	02	User id:	BUG
System no:	5810002	Water type:	G
Source nam:	WELL 09 - DESTROYED	Station ty:	WELL/AMBNT/MUN/INTAKE/SUPPLY
Latitude:	390800.0	Longitude:	1213300.0
Precision:	4	Status:	DS
Comment 1:	Not Reported	Comment 2:	Not Reported
Comment 3:	Not Reported	Comment 4:	Not Reported
Comment 5:	Not Reported	Comment 6:	Not Reported
Comment 7:	Not Reported		
System no:	5810002	System nam:	Linda County Water District
Hqname:	Not Reported	Address:	1280 SCALES STREET
City:	MARYSVILLE	State:	CA
Zip:	95901	Zip ext:	Not Reported
Pop serv:	12000	Connection:	2676
Area serve:	LINDA		

53
West
1/2 - 1 Mile
Higher

CA WELLS 12582

Seq:	12582	Prim sta c:	15N/03E-24Q01 M
Frds no:	5800810001	County:	58
District:	88	User id:	58C
System no:	5800810	Water type:	G
Source nam:	WELL 01	Station ty:	WELL/AMBNT/MUN/INTAKE
Latitude:	390743.0	Longitude:	1213508.0
Precision:	3	Status:	AR
Comment 1:	MARYSVILLE	Comment 2:	Not Reported
Comment 3:	Not Reported	Comment 4:	Not Reported
Comment 5:	Not Reported	Comment 6:	Not Reported
Comment 7:	Not Reported		
System no:	5800810	System nam:	Marysville Auto Court
Hqname:	Not Reported	Address:	Not Reported
City:	Not Reported	State:	Not Reported
Zip:	Not Reported	Zip ext:	Not Reported
Pop serv:	0	Connection:	0
Area serve:	Not Reported		

54
East
1/2 - 1 Mile
Higher

CA WELLS CAEDF0000041460

Well ID:	T0611500023-MW-10	Well Type:	MONITORING
Source:	EDF	Other Name:	MW-10
GAMA PFAS Testing:	Not Reported		
Groundwater Quality Data:	https://gamagroundwater.waterboards.ca.gov/gama/gamamap/public/GamaDataDisplay.asp?dataset=EDF&samp_date=&global_id=T0611500023&assigned_name=MW-10&store_num=		

GEOCHECK® - PHYSICAL SETTING SOURCE MAP FINDINGS

GeoTracker Data:

https://geotracker.waterboards.ca.gov/profile_report.asp?cmd=MWEDFResults&global_id=T0611500023&assigned_name=MW-10

GEOCHECK® - PHYSICAL SETTING SOURCE MAP FINDINGS RADON

AREA RADON INFORMATION

State Database: CA Radon

Radon Test Results

Zipcode	Num Tests	> 4 pCi/L
95901	20	0

Federal EPA Radon Zone for YUBA County: 2

- Note: Zone 1 indoor average level > 4 pCi/L.
 : Zone 2 indoor average level \geq 2 pCi/L and \leq 4 pCi/L.
 : Zone 3 indoor average level < 2 pCi/L.

Federal Area Radon Information for Zip Code: 95901

Number of sites tested: 9

Area	Average Activity	% <4 pCi/L	% 4-20 pCi/L	% >20 pCi/L
Living Area - 1st Floor	0.689 pCi/L	100%	0%	0%
Living Area - 2nd Floor	Not Reported	Not Reported	Not Reported	Not Reported
Basement	1.600 pCi/L	100%	0%	0%

PHYSICAL SETTING SOURCE RECORDS SEARCHED

TOPOGRAPHIC INFORMATION

USGS 7.5' Digital Elevation Model (DEM)

Source: United States Geologic Survey

EDR acquired the USGS 7.5' Digital Elevation Model in 2002 and updated it in 2006. The 7.5 minute DEM corresponds to the USGS 1:24,000- and 1:25,000-scale topographic quadrangle maps. The DEM provides elevation data with consistent elevation units and projection.

Current USGS 7.5 Minute Topographic Map

Source: U.S. Geological Survey

HYDROLOGIC INFORMATION

Flood Zone Data: This data was obtained from the Federal Emergency Management Agency (FEMA). It depicts 100-year and 500-year flood zones as defined by FEMA. It includes the National Flood Hazard Layer (NFHL) which incorporates Flood Insurance Rate Map (FIRM) data and Q3 data from FEMA in areas not covered by NFHL.

Source: FEMA

Telephone: 877-336-2627

Date of Government Version: 2003, 2015

NWI: National Wetlands Inventory. This data, available in select counties across the country, was obtained by EDR in 2002, 2005 and 2010 from the U.S. Fish and Wildlife Service.

State Wetlands Data: Wetland Inventory

Source: Department of Fish and Wildlife

Telephone: 916-445-0411

HYDROGEOLOGIC INFORMATION

AQUIFLOW^R Information System

Source: EDR proprietary database of groundwater flow information

EDR has developed the AQUIFLOW Information System (AIS) to provide data on the general direction of groundwater flow at specific points. EDR has reviewed reports submitted to regulatory authorities at select sites and has extracted the date of the report, hydrogeologically determined groundwater flow direction and depth to water table information.

GEOLOGIC INFORMATION

Geologic Age and Rock Stratigraphic Unit

Source: P.G. Schruben, R.E. Arndt and W.J. Bawiec, Geology of the Conterminous U.S. at 1:2,500,000 Scale - A digital representation of the 1974 P.B. King and H.M. Beikman Map, USGS Digital Data Series DDS - 11 (1994).

STATSGO: State Soil Geographic Database

Source: Department of Agriculture, Natural Resources Conservation Service (NRCS)

The U.S. Department of Agriculture's (USDA) Natural Resources Conservation Service (NRCS) leads the national Conservation Soil Survey (NCSS) and is responsible for collecting, storing, maintaining and distributing soil survey information for privately owned lands in the United States. A soil map in a soil survey is a representation of soil patterns in a landscape. Soil maps for STATSGO are compiled by generalizing more detailed (SSURGO) soil survey maps.

SSURGO: Soil Survey Geographic Database

Source: Department of Agriculture, Natural Resources Conservation Service (NRCS)

Telephone: 800-672-5559

SSURGO is the most detailed level of mapping done by the Natural Resources Conservation Service, mapping scales generally range from 1:12,000 to 1:63,360. Field mapping methods using national standards are used to construct the soil maps in the Soil Survey Geographic (SSURGO) database. SSURGO digitizing duplicates the original soil survey maps. This level of mapping is designed for use by landowners, townships and county natural resource planning and management.

PHYSICAL SETTING SOURCE RECORDS SEARCHED

LOCAL / REGIONAL WATER AGENCY RECORDS

FEDERAL WATER WELLS

PWS: Public Water Systems

Source: EPA/Office of Drinking Water

Telephone: 202-564-3750

Public Water System data from the Federal Reporting Data System. A PWS is any water system which provides water to at least 25 people for at least 60 days annually. PWSs provide water from wells, rivers and other sources.

PWS ENF: Public Water Systems Violation and Enforcement Data

Source: EPA/Office of Drinking Water

Telephone: 202-564-3750

Violation and Enforcement data for Public Water Systems from the Safe Drinking Water Information System (SDWIS) after August 1995. Prior to August 1995, the data came from the Federal Reporting Data System (FRDS).

USGS Water Wells: USGS National Water Inventory System (NWIS)

This database contains descriptive information on sites where the USGS collects or has collected data on surface water and/or groundwater. The groundwater data includes information on wells, springs, and other sources of groundwater.

OTHER STATE DATABASE INFORMATION

Groundwater Ambient Monitoring & Assessment Program

State Water Resources Control Board

Telephone: 916-341-5577

The GAMA Program is California's comprehensive groundwater quality monitoring program. GAMA collects data by testing the untreated, raw water in different types of wells for naturally-occurring and man-made chemicals. The GAMA data includes Domestic, Monitoring and Municipal well types from the following sources, Department of Water Resources, Department of Health Services, EDF, Agricultural Lands, Lawrence Livermore National Laboratory, Department of Pesticide Regulation, United States Geological Survey, Groundwater Ambient Monitoring and Assessment Program and Local Groundwater Projects.

Water Well Database

Source: Department of Water Resources

Telephone: 916-651-9648

California Drinking Water Quality Database

Source: Department of Public Health

Telephone: 916-324-2319

The database includes all drinking water compliance and special studies monitoring for the state of California since 1984. It consists of over 3,200,000 individual analyses along with well and water system information.

California Oil and Gas Well Locations

Source: Dept of Conservation, Geologic Energy Management Division

Telephone: 916-323-1779

Oil and Gas well locations in the state.

California Earthquake Fault Lines

Source: California Division of Mines and Geology

The fault lines displayed on EDR's Topographic map are digitized quaternary fault lines prepared in 1975 by the United State Geological Survey. Additional information (also from 1975) regarding activity at specific fault lines comes from California's Preliminary Fault Activity Map prepared by the California Division of Mines and Geology.

RADON

State Database: CA Radon

Source: Department of Public Health

Telephone: 916-210-8558

Radon Database for California

PHYSICAL SETTING SOURCE RECORDS SEARCHED

Area Radon Information

Source: USGS

Telephone: 703-356-4020

The National Radon Database has been developed by the U.S. Environmental Protection Agency (USEPA) and is a compilation of the EPA/State Residential Radon Survey and the National Residential Radon Survey. The study covers the years 1986 - 1992. Where necessary data has been supplemented by information collected at private sources such as universities and research institutions.

EPA Radon Zones

Source: EPA

Telephone: 703-356-4020

Sections 307 & 309 of IRAA directed EPA to list and identify areas of U.S. with the potential for elevated indoor radon levels.

OTHER

Airport Landing Facilities: Private and public use landing facilities

Source: Federal Aviation Administration, 800-457-6656

Epicenters: World earthquake epicenters, Richter 5 or greater

Source: Department of Commerce, National Oceanic and Atmospheric Administration

California Earthquake Fault Lines: The fault lines displayed on EDR's Topographic map are digitized quaternary fault lines, prepared in 1975 by the United State Geological Survey. Additional information (also from 1975) regarding activity at specific fault lines comes from California's Preliminary Fault Activity Map prepared by the California Division of Mines and Geology.

STREET AND ADDRESS INFORMATION

© 2015 TomTom North America, Inc. All rights reserved. This material is proprietary and the subject of copyright protection and other intellectual property rights owned by or licensed to Tele Atlas North America, Inc. The use of this material is subject to the terms of a license agreement. You will be held liable for any unauthorized copying or disclosure of this material.

6035 Avondale Avenue
6035 Avondale Avenue
Marysville, CA 95901

Inquiry Number: 6454868.3

April 16, 2021

Certified Sanborn® Map Report



6 Armstrong Road, 4th floor
Shelton, CT 06484
Toll Free: 800.352.0050
www.edrnet.com

Certified Sanborn® Map Report

04/16/21

Site Name:

6035 Avondale Avenue
6035 Avondale Avenue
Marysville, CA 95901
EDR Inquiry # 6454868.3

Client Name:

Holdrege & Kull Consultants
792 Searls Avenue
Nevada City, CA 95959
Contact: Craig Bourne



The Sanborn Library has been searched by EDR and maps covering the target property location as provided by Holdrege & Kull Consultants were identified for the years listed below. The Sanborn Library is the largest, most complete collection of fire insurance maps. The collection includes maps from Sanborn, Bromley, Perris & Browne, Hopkins, Barlow, and others. Only Environmental Data Resources Inc. (EDR) is authorized to grant rights for commercial reproduction of maps by the Sanborn Library LLC, the copyright holder for the collection. Results can be authenticated by visiting www.edrnet.com/sanborn.

The Sanborn Library is continually enhanced with newly identified map archives. This report accesses all maps in the collection as of the day this report was generated.

Certified Sanborn Results:

Certification # F6FB-42F5-96A6
PO # 71112.00
Project 6035 Avondale Avenue

UNMAPPED PROPERTY

This report certifies that the complete holdings of the Sanborn Library, LLC collection have been searched based on client supplied target property information, and fire insurance maps covering the target property were not found.



Sanborn® Library search results

Certification #: F6FB-42F5-96A6

The Sanborn Library includes more than 1.2 million fire insurance maps from Sanborn, Bromley, Perris & Browne, Hopkins, Barlow and others which track historical property usage in approximately 12,000 American cities and towns. Collections searched:

- Library of Congress
- University Publications of America
- EDR Private Collection

The Sanborn Library LLC Since 1866™

Limited Permission To Make Copies

Holdrege & Kull Consultants (the client) is permitted to make up to FIVE photocopies of this Sanborn Map transmittal and each fire insurance map accompanying this report solely for the limited use of its customer. No one other than the client is authorized to make copies. Upon request made directly to an EDR Account Executive, the client may be permitted to make a limited number of additional photocopies. This permission is conditioned upon compliance by the client, its customer and their agents with EDR's copyright policy; a copy of which is available upon request.

Disclaimer - Copyright and Trademark Notice

This Report contains certain information obtained from a variety of public and other sources reasonably available to Environmental Data Resources, Inc. It cannot be concluded from this Report that coverage information for the target and surrounding properties does not exist from other sources. NO WARRANTY EXPRESSED OR IMPLIED, IS MADE WHATSOEVER IN CONNECTION WITH THIS REPORT. ENVIRONMENTAL DATA RESOURCES, INC. SPECIFICALLY DISCLAIMS THE MAKING OF ANY SUCH WARRANTIES, INCLUDING WITHOUT LIMITATION, MERCHANTABILITY OR FITNESS FOR A PARTICULAR USE OR PURPOSE. ALL RISK IS ASSUMED BY THE USER. IN NO EVENT SHALL ENVIRONMENTAL DATA RESOURCES, INC. BE LIABLE TO ANYONE, WHETHER ARISING OUT OF ERRORS OR OMISSIONS, NEGLIGENCE, ACCIDENT OR ANY OTHER CAUSE, FOR ANY LOSS OF DAMAGE, INCLUDING, WITHOUT LIMITATION, SPECIAL, INCIDENTAL, CONSEQUENTIAL, OR EXEMPLARY DAMAGES. ANY LIABILITY ON THE PART OF ENVIRONMENTAL DATA RESOURCES, INC. IS STRICTLY LIMITED TO A REFUND OF THE AMOUNT PAID FOR THIS REPORT. Purchaser accepts this Report "AS IS". Any analyses, estimates, ratings, environmental risk levels or risk codes provided in this Report are provided for illustrative purposes only, and are not intended to provide, nor should they be interpreted as providing any facts regarding, or prediction or forecast of, any environmental risk for any property. Only a Phase I Environmental Site Assessment performed by an environmental professional can provide information regarding the environmental risk for any property. Additionally, the information provided in this Report is not to be construed as legal advice. Copyright 2021 by Environmental Data Resources, Inc. All rights reserved. Reproduction in any media or format, in whole or in part, of any report or map of Environmental Data Resources, Inc., or its affiliates, is prohibited without prior written permission.

EDR and its logos (including Sanborn and Sanborn Map) are trademarks of Environmental Data Resources, Inc. or its affiliates. All other trademarks used herein are the property of their respective owners.

6035 Avondale Avenue

6035 Avondale Avenue

Marysville, CA 95901

Inquiry Number: 6454868.4

April 16, 2021

EDR Historical Topo Map Report

with QuadMatch™



6 Armstrong Road, 4th floor
Shelton, CT 06484
Toll Free: 800.352.0050
www.edrnet.com

EDR Historical Topo Map Report

04/16/21

Site Name:

6035 Avondale Avenue
6035 Avondale Avenue
Marysville, CA 95901
EDR Inquiry # 6454868.4

Client Name:

Holdrege & Kull Consultants
792 Searls Avenue
Nevada City, CA 95959
Contact: Craig Bourne



EDR Topographic Map Library has been searched by EDR and maps covering the target property location as provided by Holdrege & Kull Consultants were identified for the years listed below. EDR's Historical Topo Map Report is designed to assist professionals in evaluating potential liability on a target property resulting from past activities. EDR's Historical Topo Map Report includes a search of a collection of public and private color historical topographic maps, dating back to the late 1800s.

Search Results:**Coordinates:**

P.O.#	71112.00	Latitude:	39.128037 39° 7' 41" North
Project:	6035 Avondale Avenue	Longitude:	-121.568246 -121° 34' 6" West
		UTM Zone:	Zone 10 North
		UTM X Meters:	623756.99
		UTM Y Meters:	4331961.04
		Elevation:	66.00' above sea level

Maps Provided:

2012
1973
1952
1911
1895
1894
1891
1888

Disclaimer - Copyright and Trademark Notice

This Report contains certain information obtained from a variety of public and other sources reasonably available to Environmental Data Resources, Inc. It cannot be concluded from this Report that coverage information for the target and surrounding properties does not exist from other sources. NO WARRANTY EXPRESSED OR IMPLIED, IS MADE WHATSOEVER IN CONNECTION WITH THIS REPORT. ENVIRONMENTAL DATA RESOURCES, INC. SPECIFICALLY DISCLAIMS THE MAKING OF ANY SUCH WARRANTIES, INCLUDING WITHOUT LIMITATION, MERCHANTABILITY OR FITNESS FOR A PARTICULAR USE OR PURPOSE. ALL RISK IS ASSUMED BY THE USER. IN NO EVENT SHALL ENVIRONMENTAL DATA RESOURCES, INC. BE LIABLE TO ANYONE, WHETHER ARISING OUT OF ERRORS OR OMISSIONS, NEGLIGENCE, ACCIDENT OR ANY OTHER CAUSE, FOR ANY LOSS OF DAMAGE, INCLUDING, WITHOUT LIMITATION, SPECIAL, INCIDENTAL, CONSEQUENTIAL, OR EXEMPLARY DAMAGES. ANY LIABILITY ON THE PART OF ENVIRONMENTAL DATA RESOURCES, INC. IS STRICTLY LIMITED TO A REFUND OF THE AMOUNT PAID FOR THIS REPORT. Purchaser accepts this Report "AS IS". Any analyses, estimates, ratings, environmental risk levels or risk codes provided in this Report are provided for illustrative purposes only, and are not intended to provide, nor should they be interpreted as providing any facts regarding, or prediction or forecast of, any environmental risk for any property. Only a Phase I Environmental Site Assessment performed by an environmental professional can provide information regarding the environmental risk for any property. Additionally, the information provided in this Report is not to be construed as legal advice.

Copyright 2021 by Environmental Data Resources, Inc. All rights reserved. Reproduction in any media or format, in whole or in part, of any report or map of Environmental Data Resources, Inc., or its affiliates, is prohibited without prior written permission.

EDR and its logos (including Sanborn and Sanborn Map) are trademarks of Environmental Data Resources, Inc. or its affiliates. All other trademarks used herein are the property of their respective owners.

Topo Sheet Key

This EDR Topo Map Report is based upon the following USGS topographic map sheets.

2012 Source Sheets

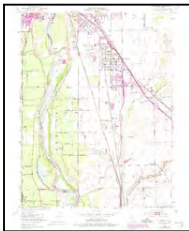


Yuba City
2012
7.5-minute, 24000



Olivehurst
2012
7.5-minute, 24000

1973 Source Sheets



Olivehurst
1973
7.5-minute, 24000
Aerial Photo Revised 1973

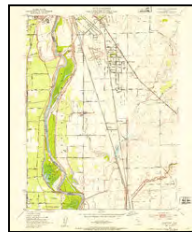


Yuba City
1973
7.5-minute, 24000
Aerial Photo Revised 1973

1952 Source Sheets



Yuba City
1952
7.5-minute, 24000
Aerial Photo Revised 1949



Olivehurst
1952
7.5-minute, 24000
Aerial Photo Revised 1949

1911 Source Sheets



Yuba City
1911
7.5-minute, 31680



Ostrom
1911
7.5-minute, 31680

Topo Sheet Key

This EDR Topo Map Report is based upon the following USGS topographic map sheets.

1895 Source Sheets



Marysville
1895
30-minute, 125000

1894 Source Sheets



Marysville
1894
30-minute, 125000

1891 Source Sheets

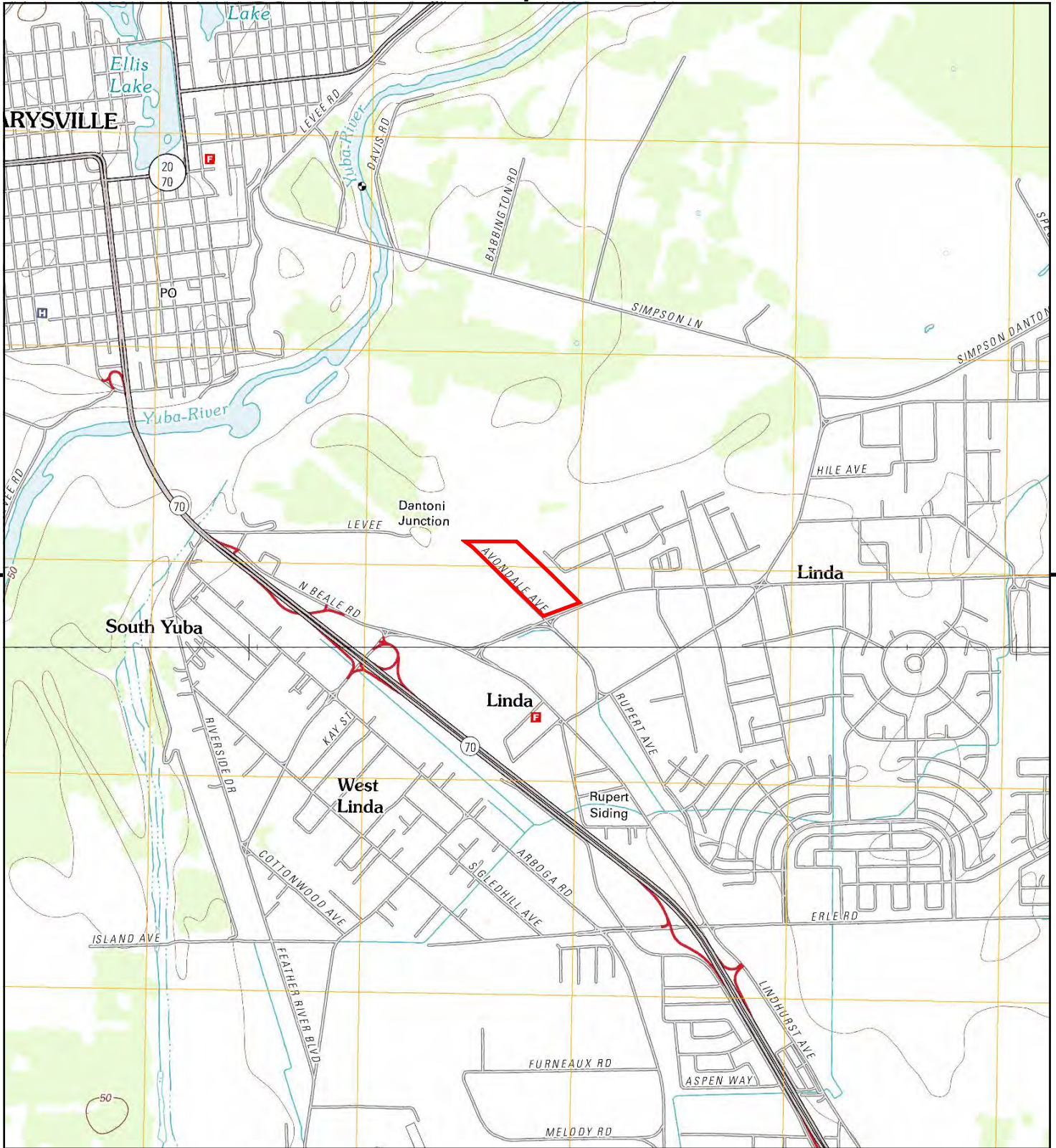


Marysville
1891
30-minute, 125000

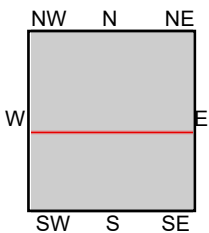
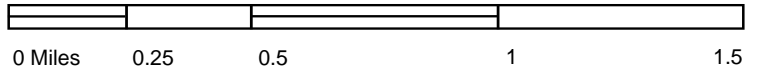
1888 Source Sheets



Marysville
1888
30-minute, 125000



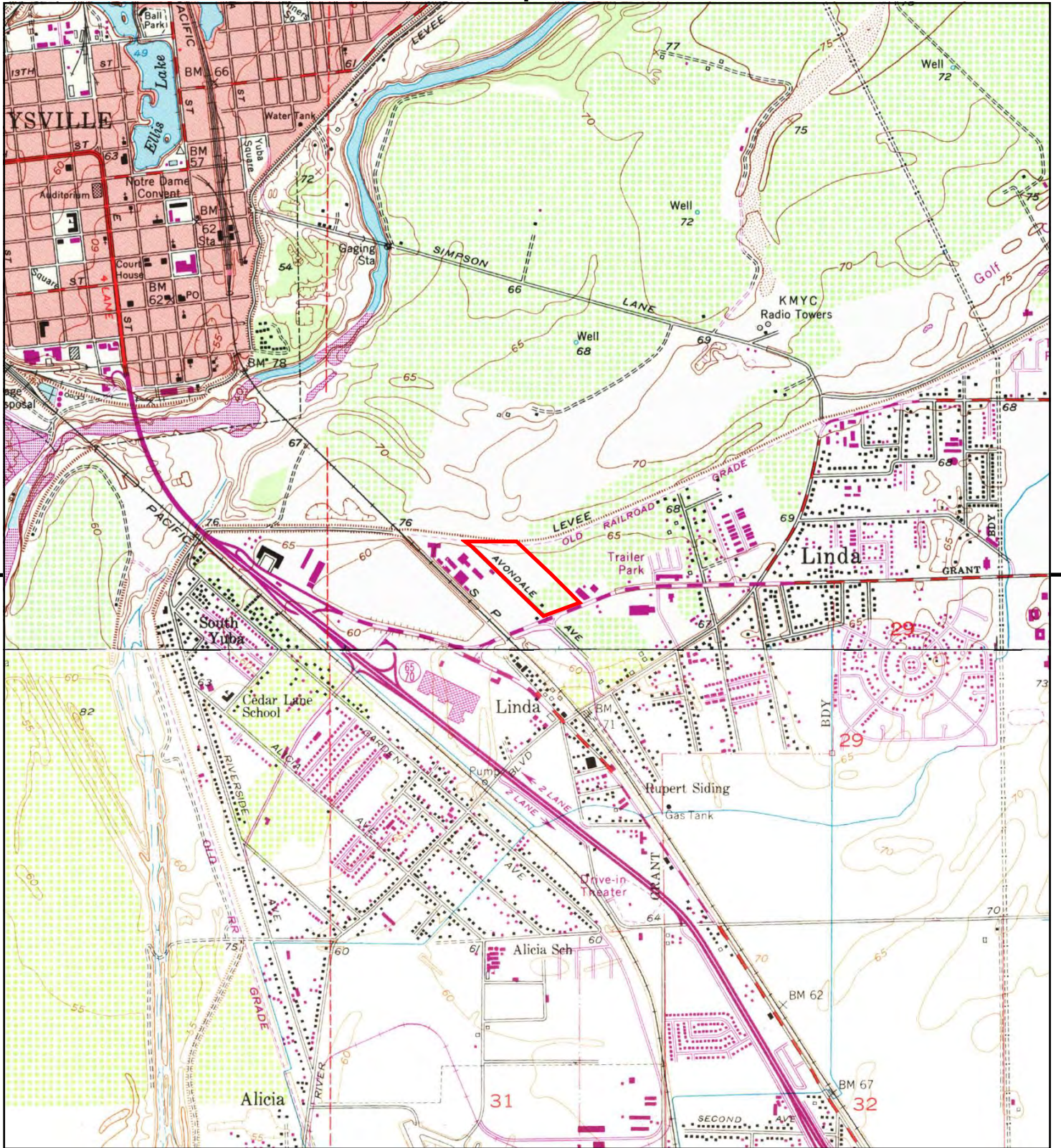
This report includes information from the following map sheet(s).



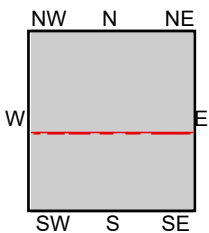
TP, Yuba City, 2012, 7.5-minute
S, Olivehurst, 2012, 7.5-minute

SITE NAME: 6035 Avondale Avenue
ADDRESS: 6035 Avondale Avenue
Marysville, CA 95901
CLIENT: Holdrege & Kull Consultants





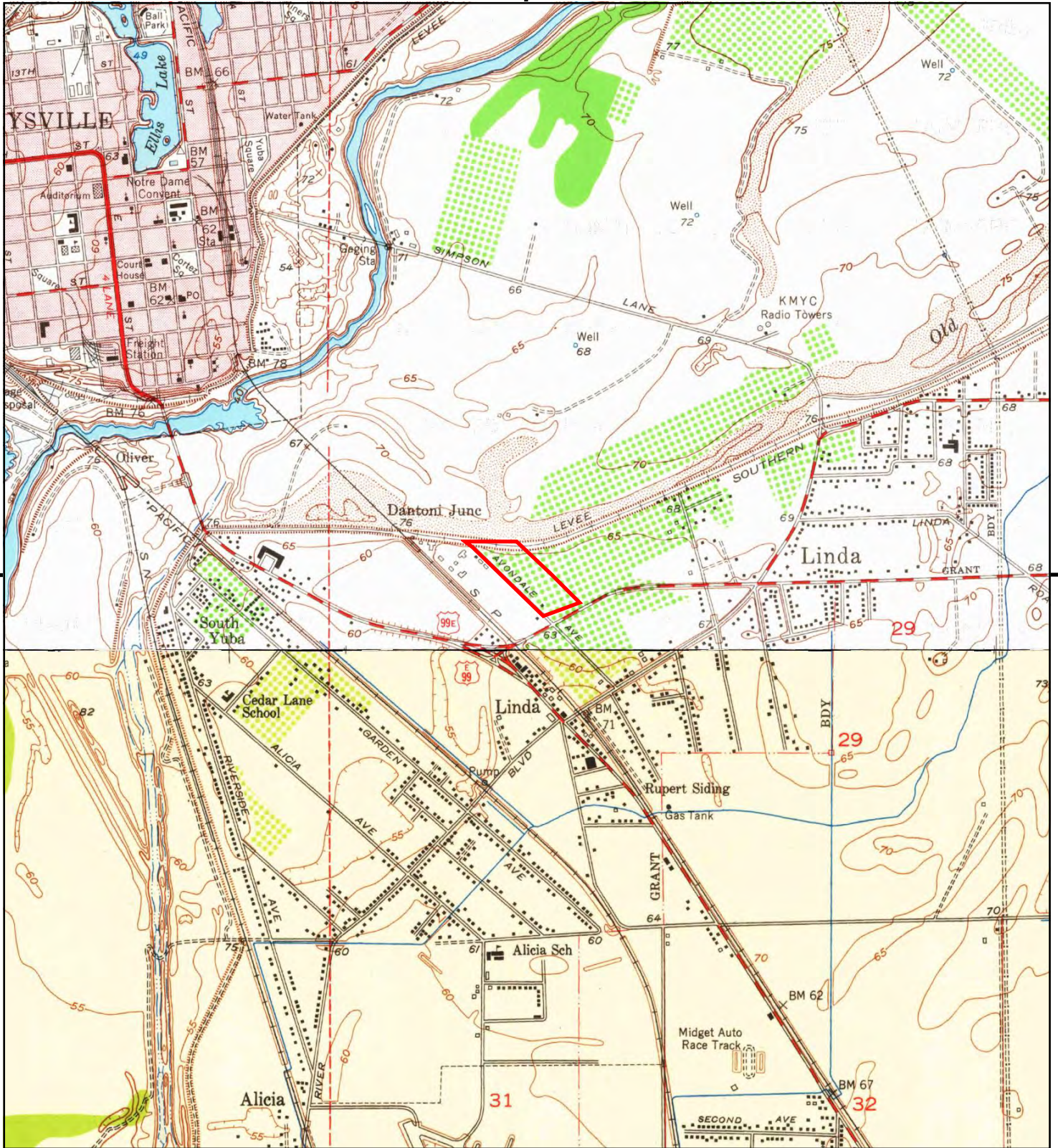
This report includes information from the following map sheet(s).



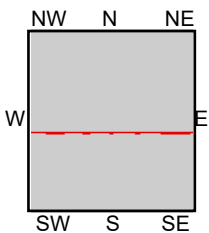
TP, Yuba City, 1973, 7.5-minute
S, Olivehurst, 1973, 7.5-minute

SITE NAME: 6035 Avondale Avenue
ADDRESS: 6035 Avondale Avenue
Marysville, CA 95901
CLIENT: Holdrege & Kull Consultants





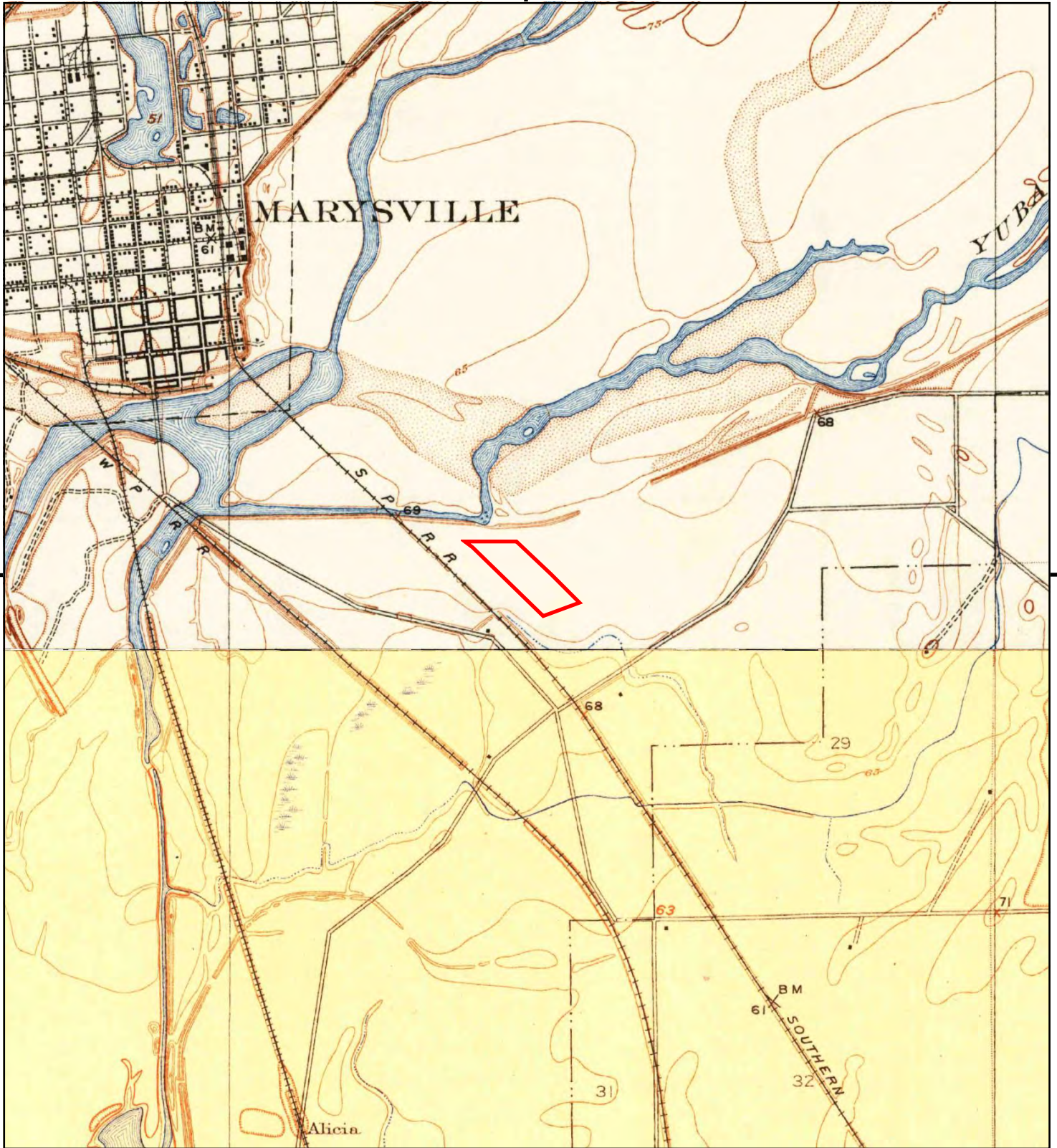
This report includes information from the following map sheet(s).



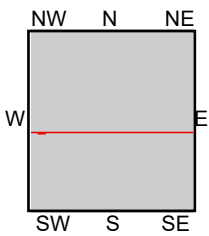
TP, Yuba City, 1952, 7.5-minute
S, Olivehurst, 1952, 7.5-minute

SITE NAME: 6035 Avondale Avenue
ADDRESS: 6035 Avondale Avenue
Marysville, CA 95901
CLIENT: Holdrege & Kull Consultants





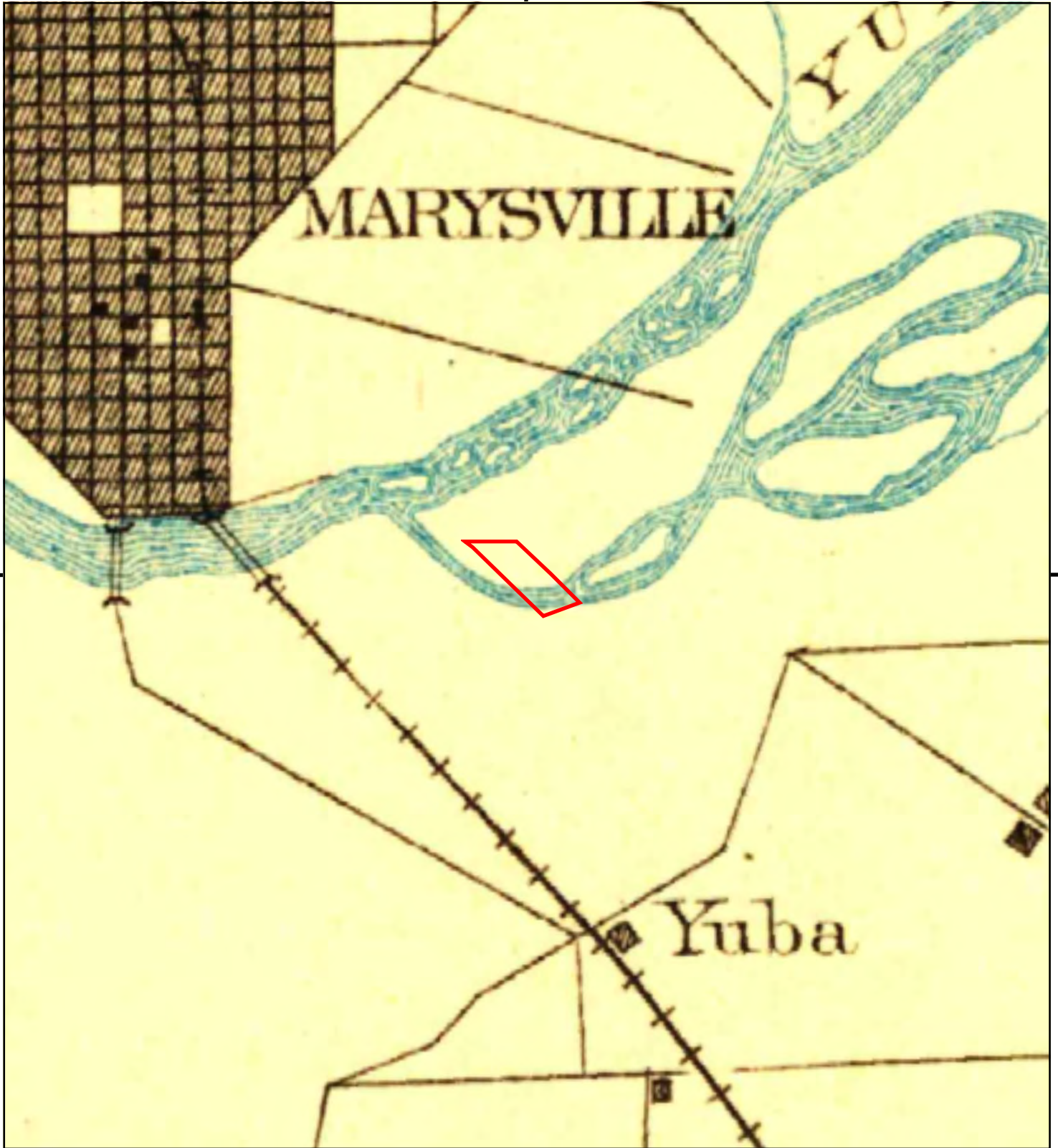
This report includes information from the following map sheet(s).



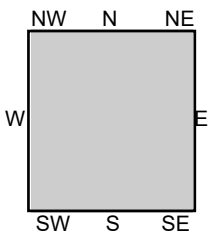
TP, Yuba City, 1911, 7.5-minute
S, Ostrom, 1911, 7.5-minute

SITE NAME: 6035 Avondale Avenue
ADDRESS: 6035 Avondale Avenue
Marysville, CA 95901
CLIENT: Holdrege & Kull Consultants





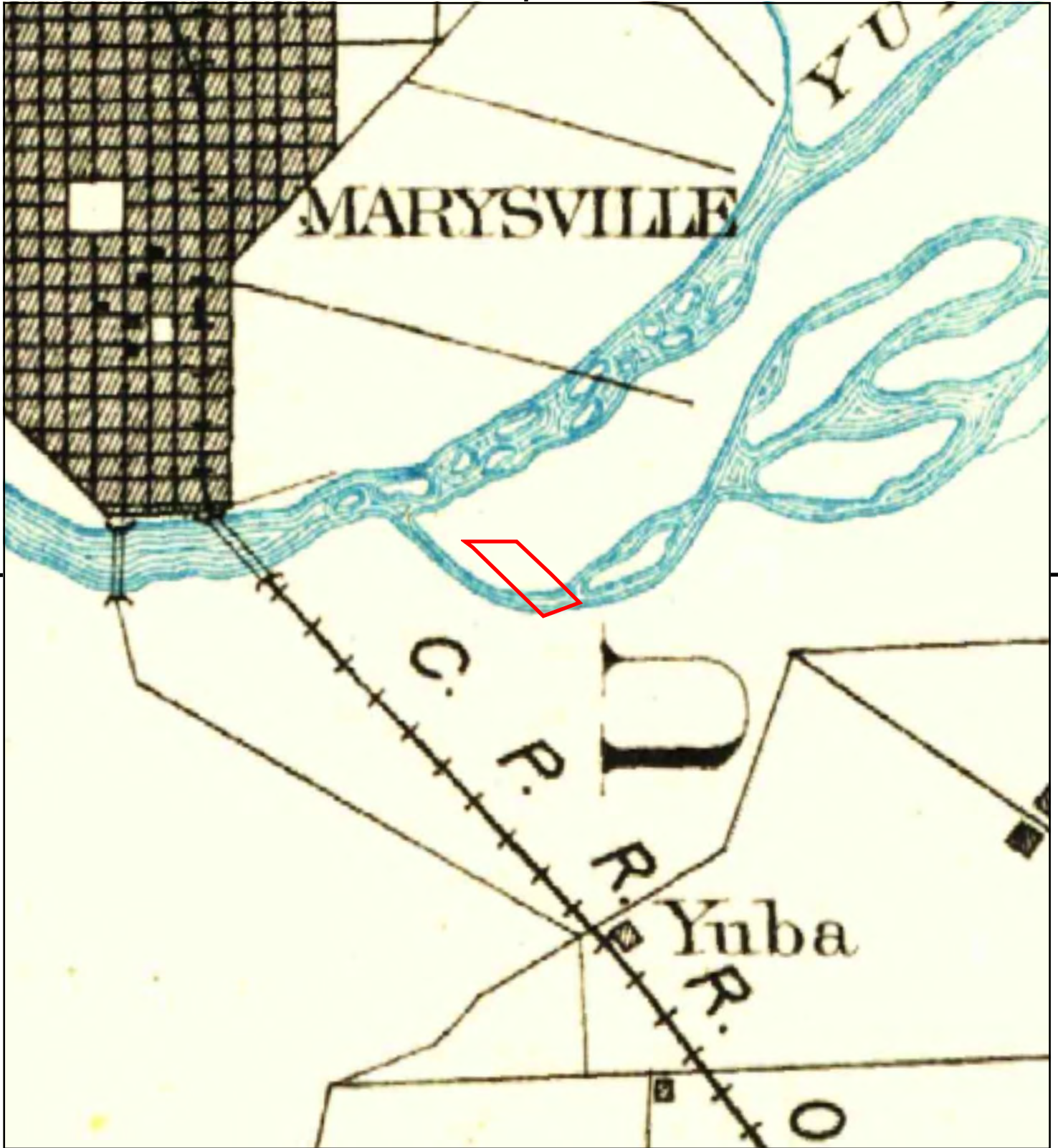
This report includes information from the following map sheet(s).



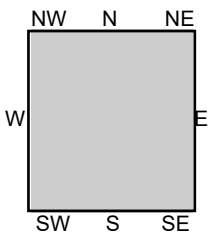
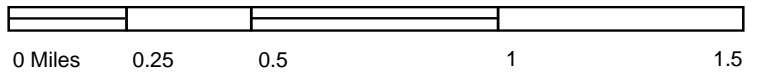
TP, Marysville, 1895, 30-minute

SITE NAME: 6035 Avondale Avenue
ADDRESS: 6035 Avondale Avenue
Marysville, CA 95901
CLIENT: Holdrege & Kull Consultants





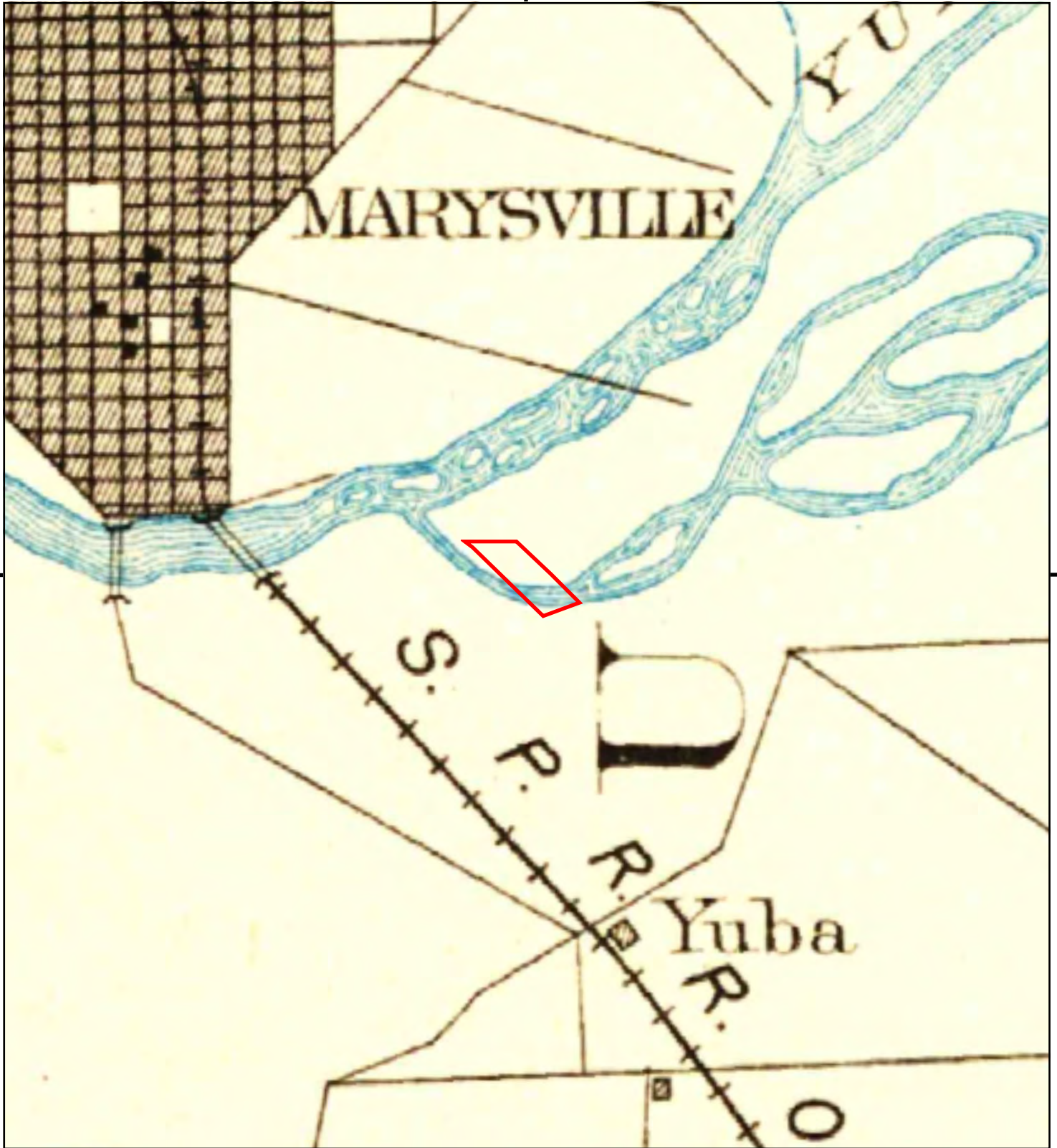
This report includes information from the following map sheet(s).



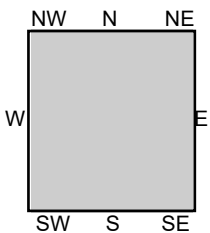
TP, Marysville, 1894, 30-minute

SITE NAME: 6035 Avondale Avenue
ADDRESS: 6035 Avondale Avenue
Marysville, CA 95901
CLIENT: Holdrege & Kull Consultants





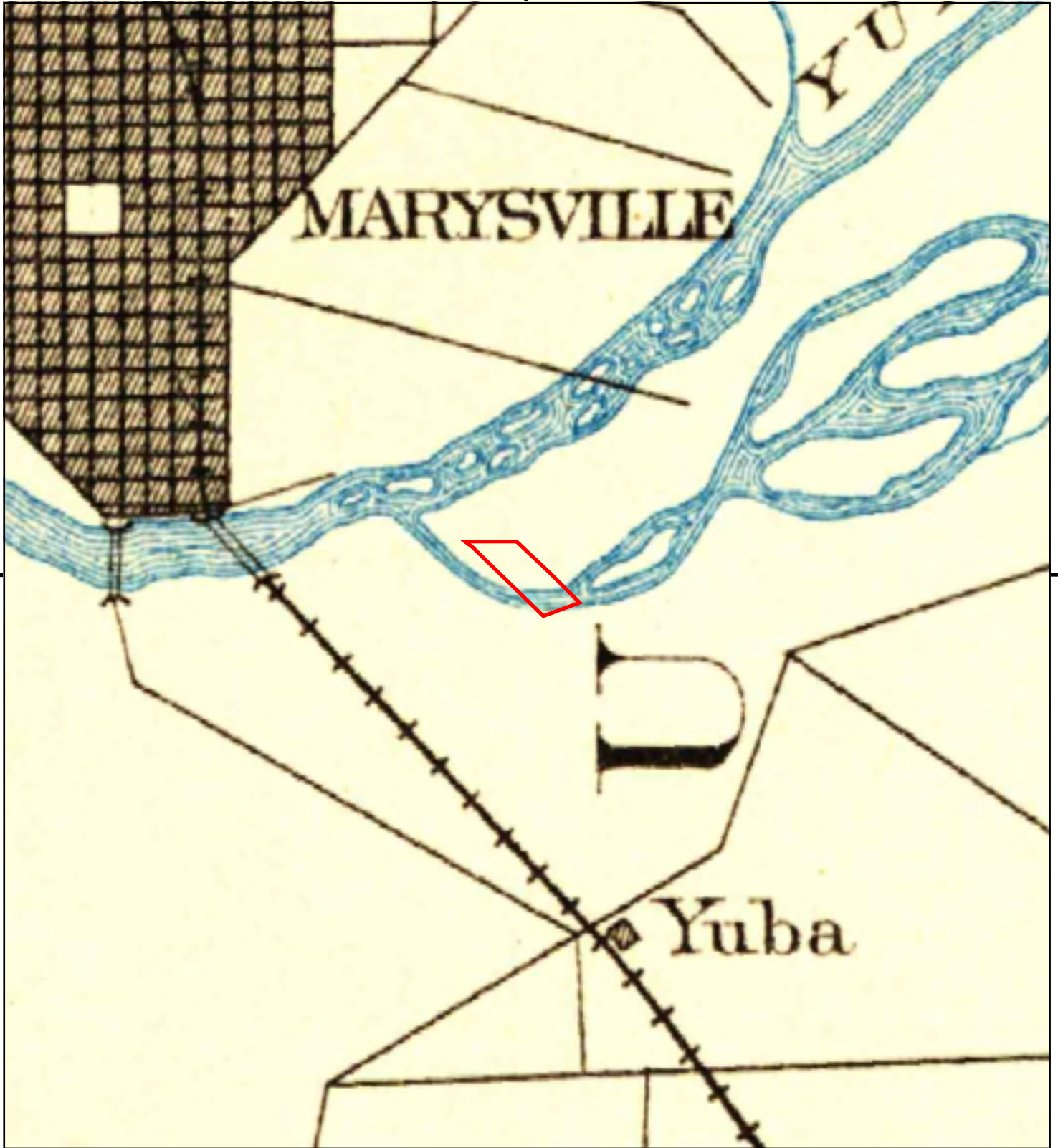
This report includes information from the following map sheet(s).



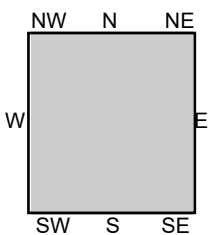
TP, Marysville, 1891, 30-minute

SITE NAME: 6035 Avondale Avenue
 ADDRESS: 6035 Avondale Avenue
 Marysville, CA 95901
 CLIENT: Holdrege & Kull Consultants





This report includes information from the following map sheet(s).



TP, Marysville, 1888, 30-minute

SITE NAME: 6035 Avondale Avenue
ADDRESS: 6035 Avondale Avenue
Marysville, CA 95901
CLIENT: Holdrege & Kull Consultants





6035 Avondale Avenue

6035 Avondale Avenue

Marysville, CA 95901

Inquiry Number: 6454868.8

April 20, 2021

The EDR Aerial Photo Decade Package



6 Armstrong Road, 4th floor
Shelton, CT 06484
Toll Free: 800.352.0050
www.edrnet.com

EDR Aerial Photo Decade Package

04/20/21

Site Name:

6035 Avondale Avenue
6035 Avondale Avenue
Marysville, CA 95901
EDR Inquiry # 6454868.8

Client Name:

Holdrege & Kull Consultants
792 Searls Avenue
Nevada City, CA 95959
Contact: Craig Bourne



Environmental Data Resources, Inc. (EDR) Aerial Photo Decade Package is a screening tool designed to assist environmental professionals in evaluating potential liability on a target property resulting from past activities. EDR's professional researchers provide digitally reproduced historical aerial photographs, and when available, provide one photo per decade.

Search Results:

<u>Year</u>	<u>Scale</u>	<u>Details</u>	<u>Source</u>
2016	1"=500'	Flight Year: 2016	USDA/NAIP
2012	1"=500'	Flight Year: 2012	USDA/NAIP
2009	1"=500'	Flight Year: 2009	USDA/NAIP
2006	1"=500'	Flight Year: 2006	USDA/NAIP
1998	1"=500'	Acquisition Date: January 01, 1998	USGS/DOQQ
1984	1"=500'	Flight Date: June 29, 1984	USDA
1977	1"=500'	Flight Date: June 23, 1977	USGS
1973	1"=500'	Flight Date: July 01, 1973	USGS
1969	1"=500'	Flight Date: January 01, 1969	Cartwright
1952	1"=500'	Flight Date: June 26, 1952	USDA
1947	1"=500'	Flight Date: February 01, 1947	USGS
1937	1"=500'	Flight Date: August 30, 1937	USDA

When delivered electronically by EDR, the aerial photo images included with this report are for ONE TIME USE ONLY. Further reproduction of these aerial photo images is prohibited without permission from EDR. For more information contact your EDR Account Executive.

Disclaimer - Copyright and Trademark Notice

This Report contains certain information obtained from a variety of public and other sources reasonably available to Environmental Data Resources, Inc. It cannot be concluded from this Report that coverage information for the target and surrounding properties does not exist from other sources. NO WARRANTY EXPRESSED OR IMPLIED, IS MADE WHATSOEVER IN CONNECTION WITH THIS REPORT. ENVIRONMENTAL DATA RESOURCES, INC. SPECIFICALLY DISCLAIMS THE MAKING OF ANY SUCH WARRANTIES, INCLUDING WITHOUT LIMITATION, MERCHANTABILITY OR FITNESS FOR A PARTICULAR USE OR PURPOSE. ALL RISK IS ASSUMED BY THE USER. IN NO EVENT SHALL ENVIRONMENTAL DATA RESOURCES, INC. BE LIABLE TO ANYONE, WHETHER ARISING OUT OF ERRORS OR OMISSIONS, NEGLIGENCE, ACCIDENT OR ANY OTHER CAUSE, FOR ANY LOSS OF DAMAGE, INCLUDING, WITHOUT LIMITATION, SPECIAL, INCIDENTAL, CONSEQUENTIAL, OR EXEMPLARY DAMAGES. ANY LIABILITY ON THE PART OF ENVIRONMENTAL DATA RESOURCES, INC. IS STRICTLY LIMITED TO A REFUND OF THE AMOUNT PAID FOR THIS REPORT. Purchaser accepts this Report "AS IS". Any analyses, estimates, ratings, environmental risk levels or risk codes provided in this Report are provided for illustrative purposes only, and are not intended to provide, nor should they be interpreted as providing any facts regarding, or prediction or forecast of, any environmental risk for any property. Only a Phase I Environmental Site Assessment performed by an environmental professional can provide information regarding the environmental risk for any property. Additionally, the information provided in this Report is not to be construed as legal advice.

Copyright 2021 by Environmental Data Resources, Inc. All rights reserved. Reproduction in any media or format, in whole or in part, of any report or map of Environmental Data Resources, Inc., or its affiliates, is prohibited without prior written permission.

EDR and its logos (including Sanborn and Sanborn Map) are trademarks of Environmental Data Resources, Inc. or its affiliates. All other trademarks used herein are the property of their respective owners.



INQUIRY #: 6454868.8

YEAR: 2016

— = 500'





INQUIRY #: 6454868.8

YEAR: 2012

— = 500'





INQUIRY #: 6454868.8

YEAR: 2009

— = 500'






INQUIRY #: 6454868.8

YEAR: 2006

— = 500'





INQUIRY #: 6454868.8

YEAR: 1998

— = 500'



UNMAPPED

UNMA



INQUIRY #: 6454868.8

YEAR: 1984

— = 500'





INQUIRY #: 6454868.8

YEAR: 1977

— = 500'





INQUIRY #: 6454868.8

YEAR: 1973

— = 500'






INQUIRY #: 6454868.8

YEAR: 1969

— = 500'



Subject boundary not shown because it exceeds image extent or image is not georeferenced.




INQUIRY #: 6454868.8

YEAR: 1952

— = 500'






INQUIRY #: 6454868.8

YEAR: 1947

— = 500'





INQUIRY #: 6454868.8

YEAR: 1937

— = 500'



6035 Avondale Avenue

6035 Avondale Ave
Marysville, CA 95901

Inquiry Number: 6454868.5
April 21, 2021

The EDR-City Directory Image Report

TABLE OF CONTENTS

SECTION

Executive Summary

Findings

City Directory Images

Thank you for your business.
Please contact EDR at 1-800-352-0050
with any questions or comments.

Disclaimer - Copyright and Trademark Notice

This Report contains certain information obtained from a variety of public and other sources reasonably available to Environmental Data Resources, Inc. It cannot be concluded from this Report that coverage information for the target and surrounding properties does not exist from other sources. **NO WARRANTY EXPRESSED OR IMPLIED, IS MADE WHATSOEVER IN CONNECTION WITH THIS REPORT. ENVIRONMENTAL DATA RESOURCES, INC. SPECIFICALLY DISCLAIMS THE MAKING OF ANY SUCH WARRANTIES, INCLUDING WITHOUT LIMITATION, MERCHANTABILITY OR FITNESS FOR A PARTICULAR USE OR PURPOSE. ALL RISK IS ASSUMED BY THE USER. IN NO EVENT SHALL ENVIRONMENTAL DATA RESOURCES, INC. BE LIABLE TO ANYONE, WHETHER ARISING OUT OF ERRORS OR OMISSIONS, NEGLIGENCE, ACCIDENT OR ANY OTHER CAUSE, FOR ANY LOSS OR DAMAGE, INCLUDING, WITHOUT LIMITATION, SPECIAL, INCIDENTAL, CONSEQUENTIAL, OR EXEMPLARY DAMAGES. ANY LIABILITY ON THE PART OF ENVIRONMENTAL DATA RESOURCES, INC. IS STRICTLY LIMITED TO A REFUND OF THE AMOUNT PAID FOR THIS REPORT.** Purchaser accepts this Report "AS IS". Any analyses, estimates, ratings, environmental risk levels or risk codes provided in this Report are provided for illustrative purposes only, and are not intended to provide, nor should they be interpreted as providing any facts regarding, or prediction or forecast of, any environmental risk for any property. Only a Phase I Environmental Site Assessment performed by an environmental professional can provide information regarding the environmental risk for any property. Additionally, the information provided in this Report is not to be construed as legal advice.

Copyright 2020 by Environmental Data Resources, Inc. All rights reserved. Reproduction in any media or format, in whole or in part, of any report or map of Environmental Data Resources, Inc. or its affiliates is prohibited without prior written permission.

EDR and its logos (including Sanborn and Sanborn Map) are trademarks of Environmental Data Resources, Inc. or its affiliates. All other trademarks used herein are the property of their respective owners.

EXECUTIVE SUMMARY

DESCRIPTION

Environmental Data Resources, Inc.'s (EDR) City Directory Report is a screening tool designed to assist environmental professionals in evaluating potential liability on a target property resulting from past activities. EDR's City Directory Report includes a search of available city directory data at 5 year intervals.

RECORD SOURCES

EDR's Digital Archive combines historical directory listings from sources such as Cole Information and Dun & Bradstreet. These standard sources of property information complement and enhance each other to provide a more comprehensive report.

EDR is licensed to reproduce certain City Directory works by the copyright holders of those works. The purchaser of this EDR City Directory Report may include it in report(s) delivered to a customer. Reproduction of City Directories without permission of the publisher or licensed vendor may be a violation of copyright.

Data by

infoUSA[®]

Copyright©2008
All Rights Reserved

RESEARCH SUMMARY

The following research sources were consulted in the preparation of this report. A check mark indicates where information was identified in the source and provided in this report.

<u>Year</u>	<u>Target Street</u>	<u>Cross Street</u>	<u>Source</u>
2017	<input checked="" type="checkbox"/>	<input type="checkbox"/>	EDR Digital Archive
2014	<input checked="" type="checkbox"/>	<input type="checkbox"/>	EDR Digital Archive
2010	<input checked="" type="checkbox"/>	<input type="checkbox"/>	EDR Digital Archive
2005	<input checked="" type="checkbox"/>	<input type="checkbox"/>	EDR Digital Archive
2000	<input checked="" type="checkbox"/>	<input type="checkbox"/>	EDR Digital Archive
1995	<input checked="" type="checkbox"/>	<input type="checkbox"/>	EDR Digital Archive
1992	<input checked="" type="checkbox"/>	<input type="checkbox"/>	EDR Digital Archive
1988	<input checked="" type="checkbox"/>	<input type="checkbox"/>	POLK DIRECTORY CO
1984	<input checked="" type="checkbox"/>	<input type="checkbox"/>	POLK DIRECTORY CO
1979	<input checked="" type="checkbox"/>	<input type="checkbox"/>	POLK DIRECTORY CO
1974	<input checked="" type="checkbox"/>	<input type="checkbox"/>	POLK DIRECTORY CO
1969	<input checked="" type="checkbox"/>	<input type="checkbox"/>	POLK DIRECTORY CO
1964	<input checked="" type="checkbox"/>	<input type="checkbox"/>	POLK DIRECTORY CO
1960	<input checked="" type="checkbox"/>	<input type="checkbox"/>	POLK DIRECTORY CO

EXECUTIVE SUMMARY

Year Target Street Cross Street Source

FINDINGS

TARGET PROPERTY STREET

6035 Avondale Ave
Marysville, CA 95901

<u>Year</u>	<u>CD Image</u>	<u>Source</u>
-------------	-----------------	---------------

AVONDALE AVE

2017	pg A1	EDR Digital Archive
2014	pg A2	EDR Digital Archive
2010	pg A3	EDR Digital Archive
2005	pg A4	EDR Digital Archive
2000	pg A5	EDR Digital Archive
1995	pg A6	EDR Digital Archive
1992	pg A7	EDR Digital Archive
1988	pg A8	POLK DIRECTORY CO
1988	pg A9	POLK DIRECTORY CO
1984	pg A10	POLK DIRECTORY CO
1979	pg A11	POLK DIRECTORY CO
1974	pg A12	POLK DIRECTORY CO
1969	pg A13	POLK DIRECTORY CO
1964	pg A14	POLK DIRECTORY CO
1960	pg A15	POLK DIRECTORY CO
1960	pg A16	POLK DIRECTORY CO

FINDINGS

CROSS STREETS

No Cross Streets Identified

City Directory Images



-

AVONDALE AVE 2017

6022 SHOCKLEY, DOUGLAS W
6124 A R READYMIX



-

AVONDALE AVE 2014

6022 JORY, ROBERT
OCCUPANT UNKNOWN,
SHOCKLEY, DOUGLAS W
6124 A R READYMIX

AVONDALE AVE 2010

6022 OCCUPANT UNKNOWN,
SHOCKLEY, DOUGLAS W
6124 A R READYMIX



-

AVONDALE AVE 2005

6022 OCCUPANT UNKNOWN,



-

AVONDALE AVE 2000

6022 SCHOCKLEY, DOUGLAS
SHOCKLEY, DOUGLAS
6124 MENASHA CORP



-

AVONDALE AVE 1995

6022 SHOCKLEY, DOUGLAS
6124 FEATHER RIVER FOREST PRODUCTS



-

AVONDALE AVE 1992

6124 FEATHER RVR FOREST

AVONDALE AVE 1988

**AVONDALE AV (MARYSVILLE)
FROM HAMMONTON RD NORTH 1
EAST OF RUPERT AV**

ZIP CODE 95901

6022 Shockley Douglas W © 742-9345

✓

-

AVONDALE AVE 1988

AVONDALE AV (M)–Contd

6022a Nichols Boyce 742-5281

AVONDALE AVE 1984

22

**AVONDALE AV (MARYSVILLE)—FROM
HAMMONTON RD NORTH 1 EAST OF
RUPERT AV**

ZIP CODE 95901

6022 Shockley Douglas W © 742-9345

AVONDALE AVE 1979

22

**AVONDALE AV (MARYSVILLE)—FROM
HAMMONTON RD NORTH 1 EAST OF
RUPERT AV**

ZIP CODE 95901

6022 Shockley Douglas W © 742-9345

6124 Diamond International Corp 742-5187

AVONDALE AVE 1974

**AVONDALE AV
(MARYSVILLE)—FROM
HAMMONTON RD NORTH 1
EAST OF RUPERT AV**

ZIP CODE 95901

6019 Vacant

6022 Nims Leslie H © 743-6161

**6124 Diamond International Corp
742-5187**

✓

-

AVONDALE AVE 1969

6

AVONDALE AV

(MARYSVILLE)-FROM

HAMMONTON RD NORTH, 1 MI

EAST OF RUPERT AV

---ZIP CODE 95901

6019 JEFFREY FRANK ●

6022 NIMS LESLIE H ●

743-6161

6124 DIAMOND NATIONAL CORP

742-5187

AVONDALE AVE 1964

6

AVONDALE AVENUE (Linda
Area)-From Hammonton rd
north, 1 east of Rupert av

6019 Jeffrey Frank © 742-2701

6022 Nims Leslie H © 743-6161

AVONDALE AVE 1960

AVONDALE AV (Linden Area) — 6
From Hammonton rd north,
1 east of Rupert av
241 Andrews Eunice Mrs
△SH2-7859

✓

-

AVONDALE AVE 1960

50

AVONDALE AV (LA)--Contd

745 Nims Leslie H ©

ΔSH3-6161

748 Jeffrey Frank ©

ΔSH2-2701

APPENDIX B

User and Key Site Manager Questionnaires

Key Site Manager Questionnaire for Phase I Environmental Site Assessment (ESA)

Complete address for property or properties:

6035 AVONDALE AVE, LINDA, CA 95901

If applicable, please provide the name and contact information for the person completing this questionnaire.

Key Site Manager


JOHN TAYLOR
LISTING REAL ESTATE BROKER

Phone Number/Contact Info:

530-237-1414


JPTAYLOR6@COMCAST.NET

Are you aware of any physical modifications to the property (e.g. slurry walls, capping, point of use water treatment) to reduce or eliminate the potential for exposure to hazardous substances or petroleum products in the soil or groundwater?	Yes	No	Unknown	Comments: SEE STUDIES PROVIDED
Is the property or any adjoining property used for an industrial use?	Yes	No	Unknown	Comments: SEE STUDIES
To the best of your knowledge, has the property or any adjoining property been used for an industrial use in the past?	Yes	No	Unknown	Comments: SEE STUDIES
Is the property or adjoining property used as a gasoline station, motor repair facility, commercial printing facility, dry cleaners, photo developing laboratory, junkyard or landfill, or as a waste treatment, storage, disposal, processing or recycling facility?	Yes	No	Unknown	Comments: SEE STUDIES
To the best of your knowledge has the property or any adjoining property been used in the past as a gasoline station, motor repair facility, commercial printing facility, dry cleaners, photo developing laboratory, junkyard or landfill, or as a waste treatment, storage, disposal, processing or recycling facility?	Yes	No	Unknown	Comments: SEE STUDIES
Are there currently, or to the best of your knowledge have there been previously, any damaged or discarded automotive or industrial batteries, pesticides, paints, or other chemicals in individual containers of greater than 5 gal (19 L) in the aggregate, stored on or used at the property or at the facility?	Yes	No	Unknown	Comments: SEE STUDIES
Are there currently, or to the best of your knowledge have there been previously, any industrial drums (typically 55 gal (208 L)) or sacks of chemicals located on the property or at the facility?	Yes	No	Unknown	Comments: SEE STUDIES
Has fill dirt or material been brought onto the property that originated from a contaminated site or that is of an unknown origin?	Yes	No	Unknown	Comments: SEE STUDIES
Are there currently, or the best of your knowledge have there been previously, any pits, ponds, or lagoons located on the property in connection with waste treatment or waste disposal?	Yes	No	Unknown	Comments: SEE STUDIES
Is there currently, or to the best of your knowledge, has there been previously, any stained soil on the property?	Yes	No	Unknown	Comments: SEE STUDIES
Are there currently, or to the best of your knowledge have there been previously, any registered or unregistered storage tanks (above or underground) located at the property?	Yes	No	Unknown	Comments: SEE STUDIES
Are there currently, or to the best of your knowledge, have there been previously, any vent pipes, fill pipes, or access ways indicating a fill pipe protruding from the ground or adjacent to any structure located on the property?	Yes	No	Unknown	Comments: SEE STUDIES

Are there currently, or to the best of your knowledge, have there been previously, any flooring, drains, or walls located within the facility that are stained by substances other than water or are emitting foul odors?	Yes	No	Unknown	Comments: SEE STUDIES
As applicable, what is the source of potable water for the property (i.e. City water, domestic well, local irrigation district, etc.)?	Please explain: 530-743-2043 CONTACT LINDA COUNTY WATER DISTRICT			
If the property is served by a private well or non-public water system, have contaminants been identified in the well or system that exceed guidelines applicable to the water system or has the well been designated as contaminated by any government environmental health agency?	Yes	No	Unknown	Comments: SEE STUDIES
Has the owner or occupant of the property been informed of the past or current existence of hazardous substances or petroleum products or environmental violations with respect to the property or any facility located on the property?	Yes	No	Unknown	Comments: SEE STUDIES
Does the owner or occupant of the property have any knowledge of any environmental site assessment of the property of facility that indicated the presence of hazardous substances or petroleum products on, or contamination of the property or recommended further assessment of the property?	Yes	No	Unknown	Comments: SEE STUDIES
Does the owner or occupant of the property know of any past, threatened or pending lawsuits or administrative proceedings concerning release or threatened release of any hazardous substance or petroleum products involving the property by an owner or occupant of the property?	Yes	No	Unknown	Comments: SEE STUDIES
As applicable, please identify the method of sewage disposal for the property (i.e. city or county sewer system, leach field, etc.)? How long has the current sewage disposal system at the property been in use?	UNKNOWN			
Does the property discharge waste water on or adjacent to the property other than storm water into a sanitary sewer system?	Yes	No	Unknown	Comments: SEE STUDIES
To the best of your knowledge, have any hazardous substances or petroleum products, unidentified waste materials, tires, automotive or industrial batteries or any other waste materials been dumped above grade, buried and/or burned on the property?	Yes	No	Unknown	Comments: SEE STUDIES
Is there a transformer capacitor or any hydraulic equipment for which there are any records indicating the presence of PCBs?	Yes	No	Unknown	Comments: SEE STUDIES
Are you aware of any other commonly known or publicly available information within the local community about the property concerning recognized environmental conditions in connection with the property?	Yes	No	Unknown	Comments: SEE STUDIES
Are you aware of any existing documents related to environmental conditions on the subject property (e.g. prior ESA reports, environmental reports, environmental permits, geotechnical reports, risk assessments, etc.)	Yes	No	Unknown	Comments: SEE STUDIES
Signed: 	Name (please print): JOHN TAYLOR			
Date: 4/14/2021				

USER QUESTIONNAIRE¹
PHASE I ENVIRONMENTAL SITE ASSESSMENT

In order to qualify for one of the *Landowner Liability Protections (LLPs)*¹ offered by the Small Business Liability Relief and Brownfields Revitalization Act of 2001 (the "*Brownfields Amendments*"), the User must provide the following information (if available) to the environmental professional. Failure to provide this information could result in a determination that "all appropriate inquiry" is not complete.

User Information	
Name: Keith Martin	
Title: Transit Manager	
Company: Yuba-Sutter Transit Authority	
Representing, if applicable:	
Signature: 	Date: 4-15-21

Site Information
Site Name:
Address:

1. Environmental liens that are filed or recorded against the property (40 CFR 312.25)
<i>Did a search of recorded land title records (or judicial records where appropriate²) identify any environmental cleanup liens filed or recorded against the property under federal, tribal, state or local law?</i>
<i>We have not.</i>

2. Activity and land use limitations that are in place on the property or that have been filed or recorded against the property (40 CFR 312.26(a)(1)(v) and (vi))
<i>Did a search of recorded land title records (or judicial records, where appropriate³) identify any activity or use limitations (AULs), such as engineering controls, land use restrictions or institutional controls that are in place at the property and/or have been filed or recorded against the property under federal, tribal, state or local law?</i>
<i>Yes, we have requested and received documents from the Clerk/Recorders Office on easements, agreements and property descriptions.</i>

¹ *Landowner Liability Protections, or LLPs*, is the term used to describe the three types of potential defenses to Superfund liability in EPA's *Interim Guidance Regarding Criteria Landowners Must Meet in Order to Qualify for Bona Fide Prospective Purchaser, Contiguous Property Owner, or Innocent Landowner Limitations on CERCLA Liability* ("Common Elements" Guide) issued on March 6, 2003.

² In certain jurisdictions, federal, tribal, state, or local statutes, or regulations specify that environmental lien and Activity and Use Limitations (AULs) be filed in judicial records rather than in land title records. In such cases judicial records must be searched for environmental liens and AULs.

**USER QUESTIONNAIRE
(CONTINUED)**

3. Specialized knowledge or experience of the person seeking to qualify for the LLP (40 CFR 312.28)

As the user of this Phase I ESA, do you have any specialized knowledge or experience related to the property or nearby properties? For example, are you involved in the same line of business as the current or former property occupants of the property or an adjoining property so that you have specialized knowledge of the chemicals and processes used by this type of business?

No.

4. Relationship of the purchase price to the fair market value of the property if it were not contaminated (40 CFR 312.29)

Does the purchase price being paid for this property reasonably reflect the fair market value of the property? If you conclude that there is a difference, have you considered whether the lower purchase price is because contamination is known or believed to be present at the property?

The purchase price per sq. ft. appears to be in line with properties that have sold or are for sale in the surrounding area.

5. Commonly known or reasonably ascertainable information about the property (40 CFR 312.30)

Are you aware of commonly known or reasonably ascertainable information about the property that would help the environmental professional to identify conditions indicative of releases or threatened releases? For example, as User:

(a) Do you know the past uses of the property? Only what is included in the previous reports.

(b) Do you know of specific chemicals that are present or once present at the property? No.

(c) Do you know of spills or other chemical releases that have taken place at the property? No.

(d) Do you know of any environmental cleanups that have taken place at the property? Only those mentioned in previous reports.

6. The degree of obviousness of the presence or likely presence of contamination at the property, and the ability to detect the contamination by appropriate investigation (40 CFR 312.31)

As the user of this ESA, based on your knowledge and experience related to the property are there any obvious indicators that point to the presence or likely presence of releases at the property?

No.

APPENDIX C

Background Documents

ATTACHMENT 2

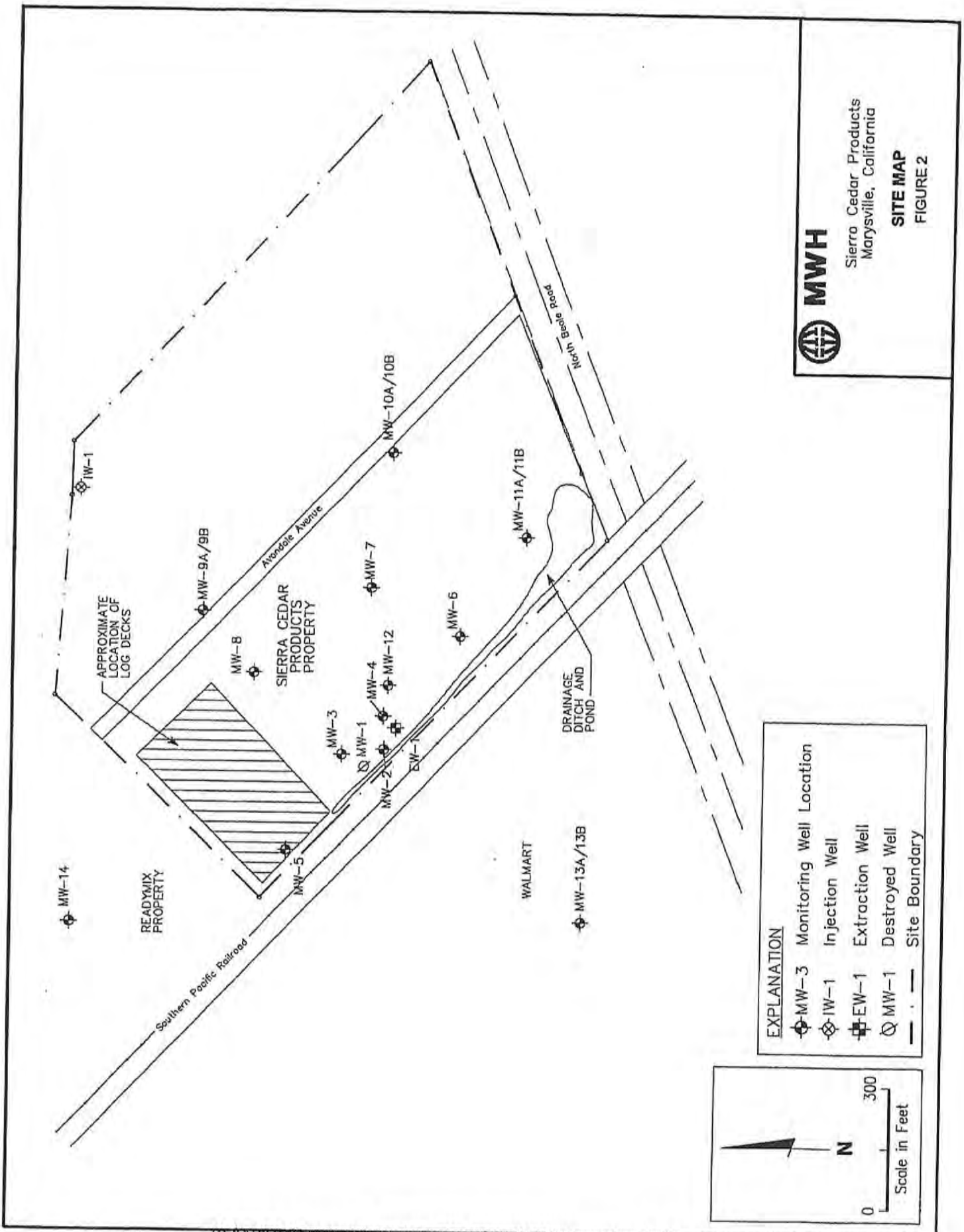
SITE MAP for SIERRA CEDAR PRODUCTS, MARYSVILLE, CALIFORNIA

From

Semi-Annual Groundwater Monitoring And Sampling Report, Sierra Cedar Products,
Marysville, California, prepared by MWH and dated May 1, 2005



WALLACE & KUHL
ASSOCIATES INC.



ATTACHMENT 3

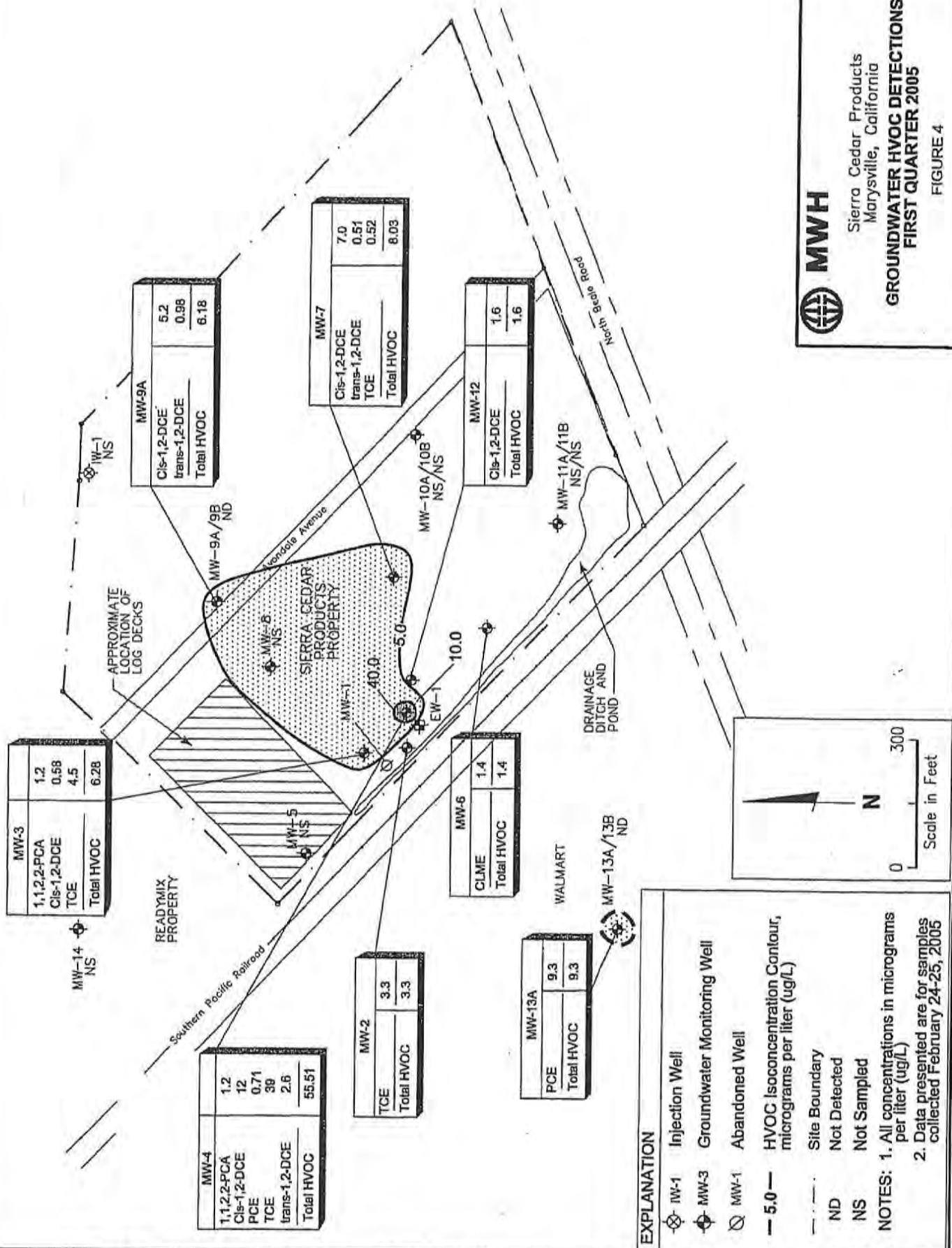
GROUNDWATER HVOC DETECTIONS – FIRST QUARTER 2005
for SIERRA CEDAR PRODUCTS, MARYSVILLE, CALIFORNIA

From

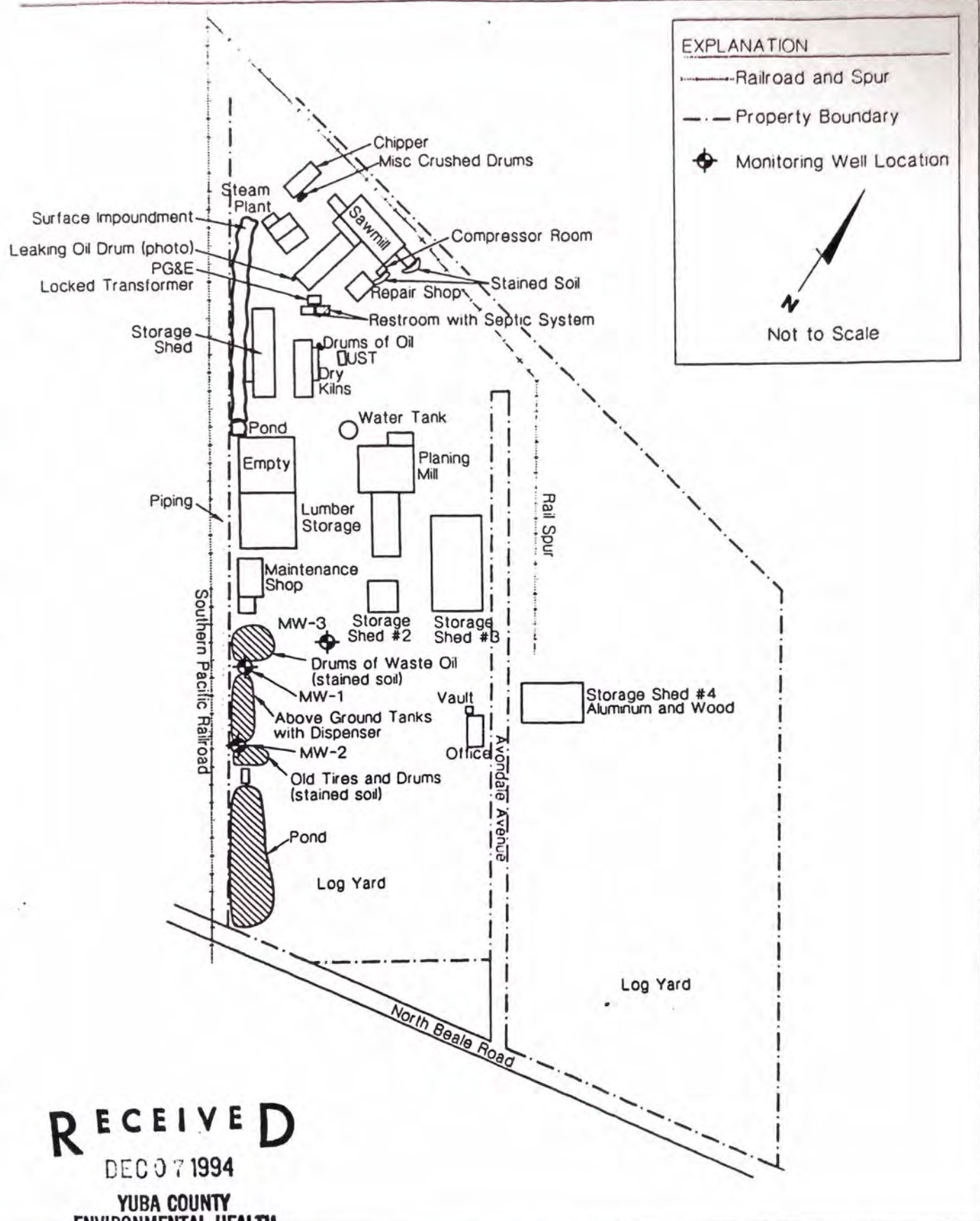
*Semi-Annual Groundwater Monitoring And Sampling Report, Sierra Cedar Products,
Marysville, California, prepared by MWH and dated May 1, 2005*



WALLACE & KUHL
& ASSOCIATES INC.



Sierra Cedar Products
Marysville, California
GROUNDWATER HVOC DETECTIONS
FIRST QUARTER 2005
FIGURE 4



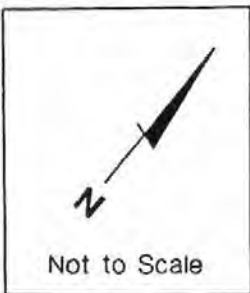
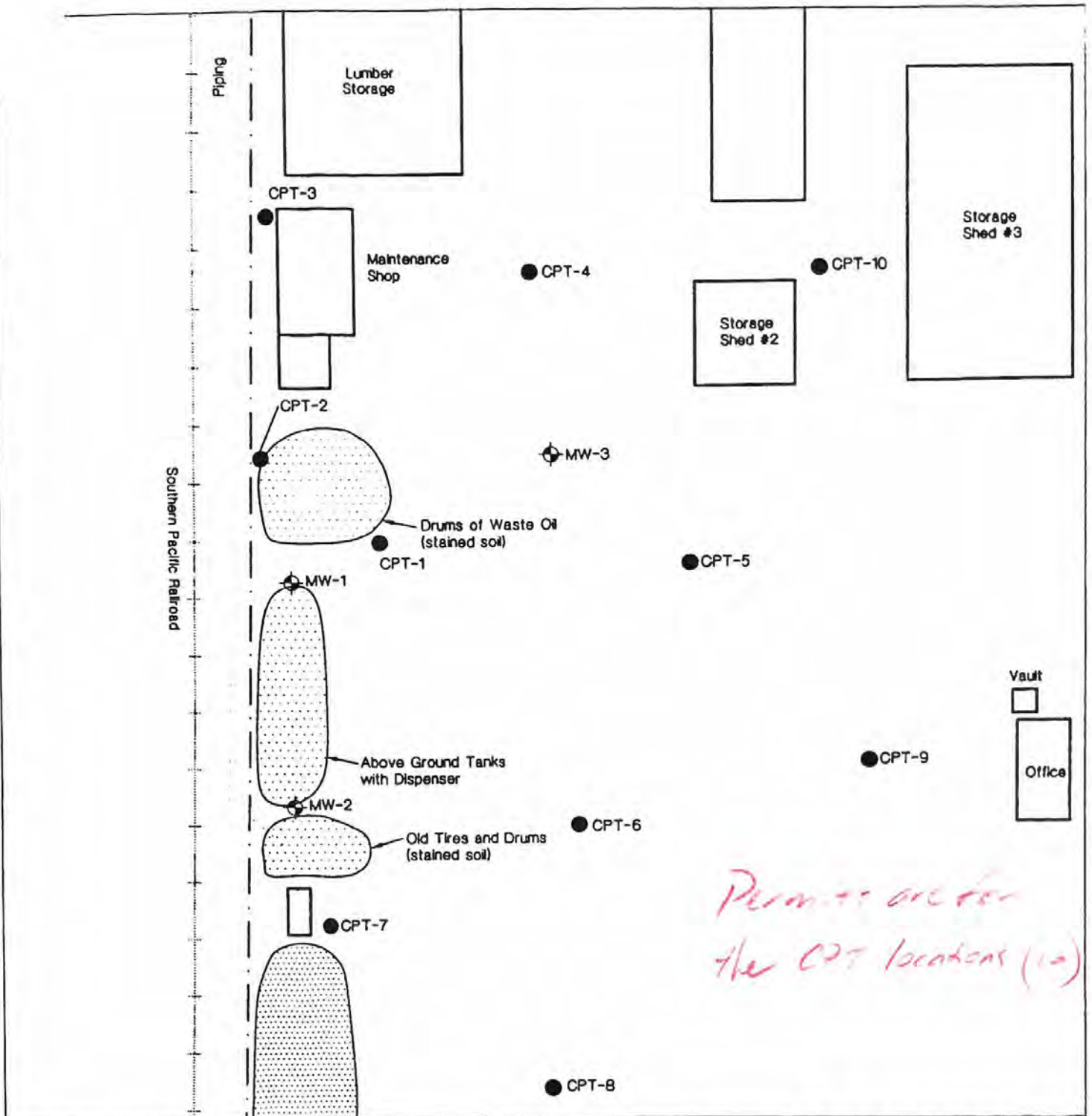
RECEIVED

DEC 07 1994

**YUBA COUNTY
ENVIRONMENTAL HEALTH
SERVICES**

SITE MAP

Delineation of VOC Impacts to Groundwater
Feather River Forest Products
Marysville, California



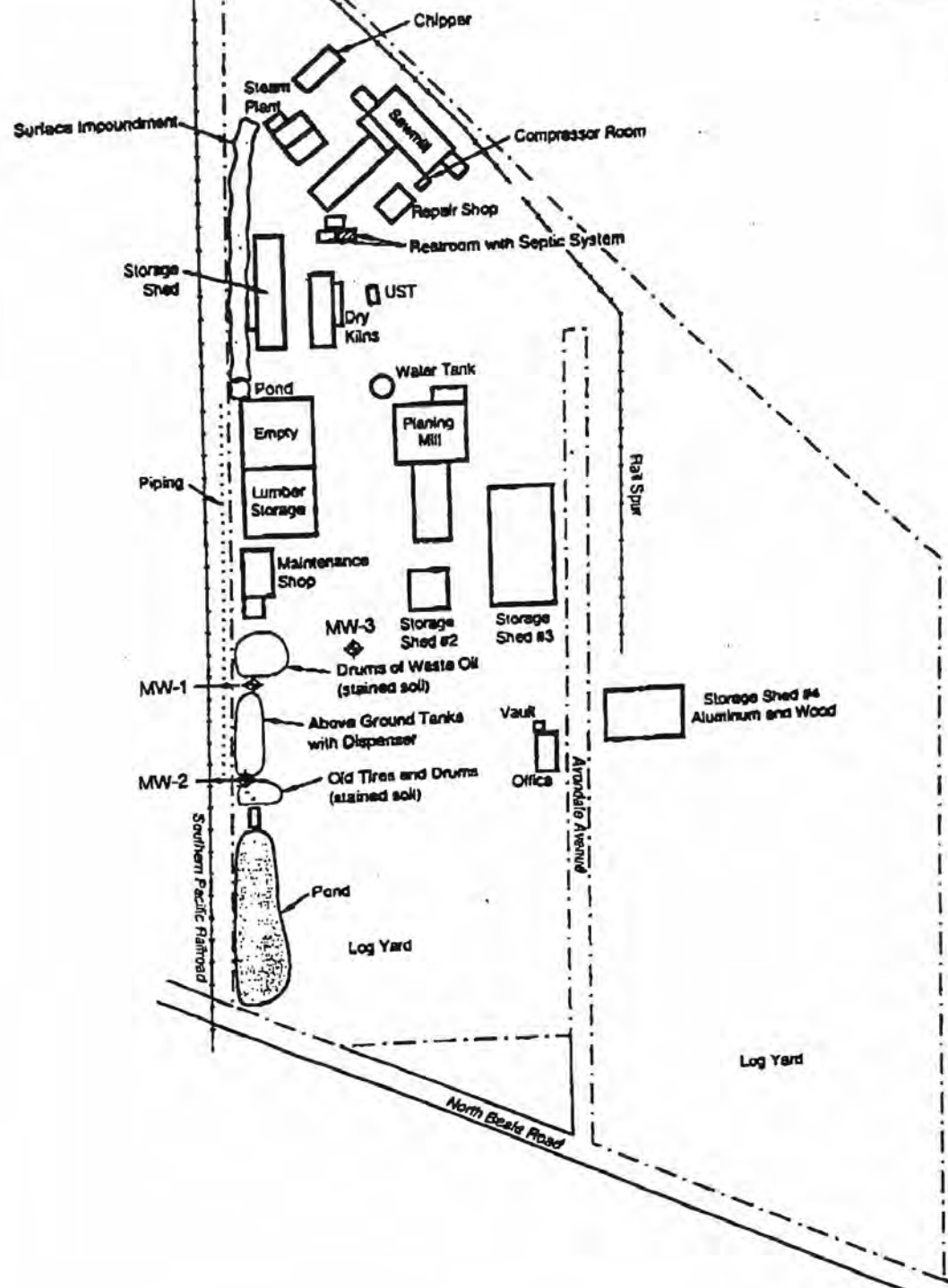
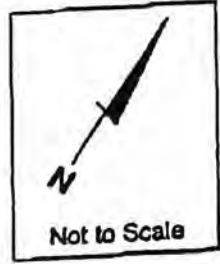
EXPLANATION	
	Railroad
	Property Boundary
CPT-1 ●	Location of resistivity cone penetration/hydropunch testing
MW-1 ⊕	Existing Monitoring Well Locations

RECEIVED
 DEC 07 1994
 YUBA COUNTY
 ENVIRONMENTAL HEALTH
 SERVICES

**SITE MAP WITH
 PROPOSED CPT/HP LOCATIONS**

Delineation of VOC Impacts to Groundwater
 Feather River Forest Products
 Marysville, California

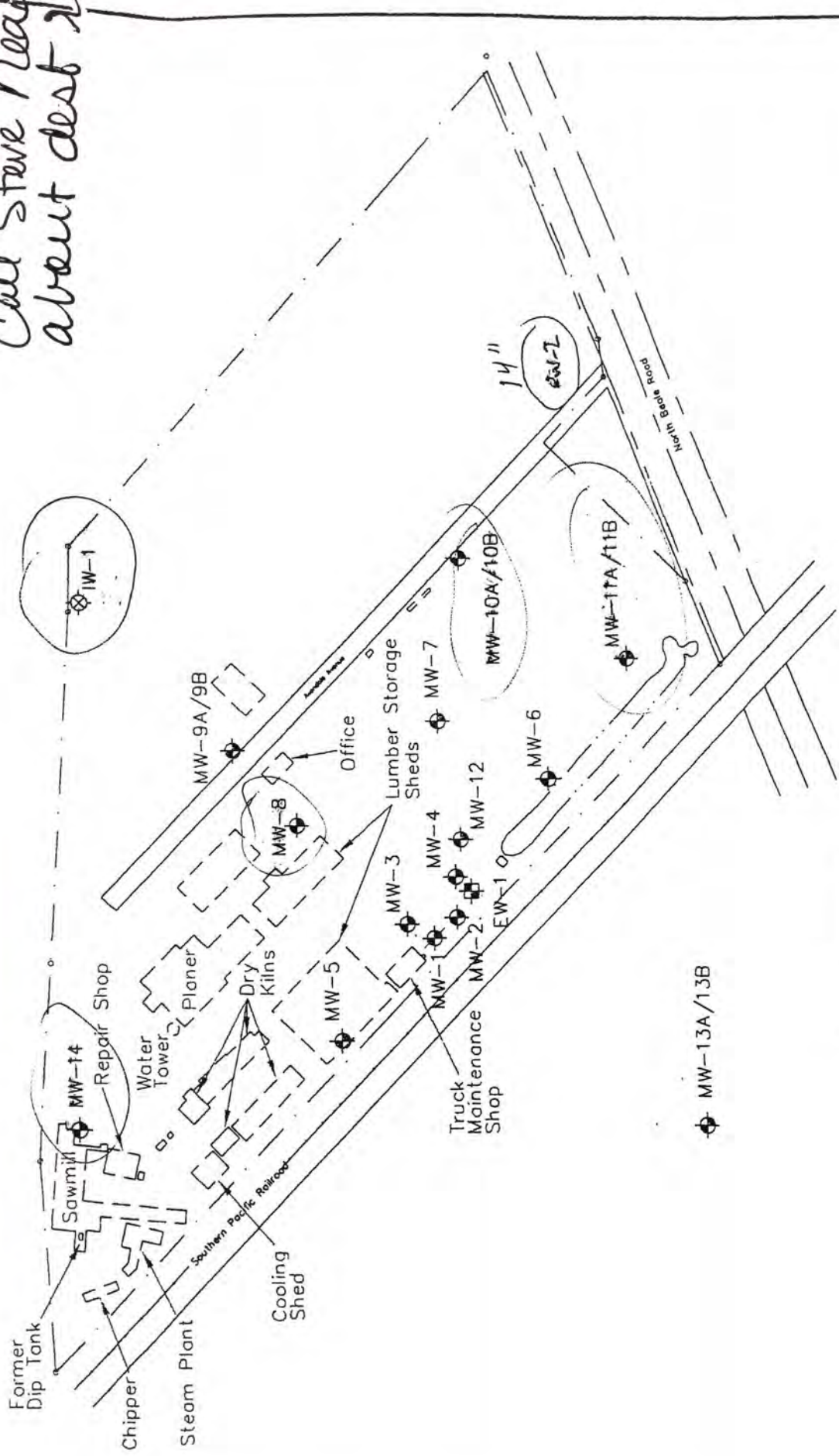
EXPLANATION	
	Railroad and Spur
	Property Boundary
	Soil Boring Location



MONITORING WELL LOCATIONS
 Feather River Forest Products
 Rosboro Lumber Company
 Marysville, California

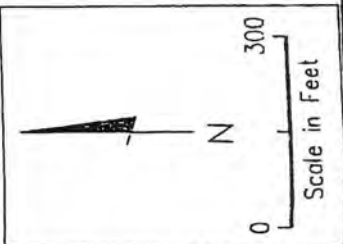
FIGURE 2

Call Steve Neal
about dest reg.



HRC Pilot Study Work Plan
Feather River Forest Products
Marysville, California

FRFP SITE LAYOUT
Attachment B



EXPLANATION

- ⊕ MW-3 Monitoring Well Location
- ⊕ MW-1 Abandoned Monitoring Well Location
- ⊕ IW-1 Injection Well
- ⊕ EW-1 Extraction Well
- - - Site Boundary
- ⋯ Former Site Structure Location

STATE OF CALIFORNIA
WELL COMPLETION REPORT
 Refer to Instruction Pamphlet

DWR USE ONLY - DO NOT FILL IN

STATE WELL NO./STATION NO.

LATITUDE LONGITUDE

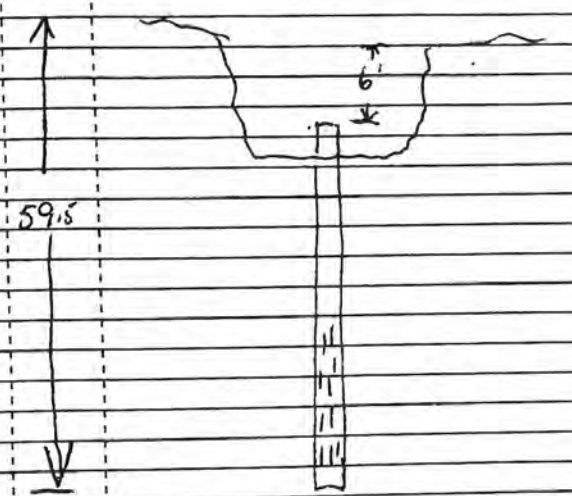
APN/TRS/OTHER

Well No. _____
 Work Began 5/18/05, Ended 5/17/05 No. **818528**
 Local Permit Agency Yuba County
 Permit No. 7151 Dec Permit Date 5/13/05

GEOLOGIC LOG

ORIENTATION (±) VERTICAL _____ HORIZONTAL _____ ANGLE _____ (SPECIFY)

DRILLING METHOD _____ FLUID _____


DEPTH FROM SURFACE		DESCRIPTION
FL	to FL	
		Casing cut 5' t
		6" well
		
		59.5
		BENTONITE SEAL Bottom-Top
		WELL 1 W-1
TOTAL DEPTH OF BORING <u>59.5</u> (Feet)		
TOTAL DEPTH OF COMPLETED WELL _____ (Feet)		

WELL OWNER

Name SIGREA CEDAR PRODUCTS
 Mailing Address 1401 MELODY RD.
MARYSVILLE CA. 95901
 CITY STATE ZIP

WELL LOCATION
 Address 6124 AVONDALE
 City MARYSVILLE
 County YUBA
 APN Book 420 Page 030 Parcel 041
 Township _____ Range _____ Section _____
 Latitude _____ NORTH Longitude _____ WEST
 DEG. MIN. SEC. DEG. MIN. SEC.

LOCATION SKETCH



ACTIVITY (±)

NEW WELL

MODIFICATION/REPAIR

Deepen

Other (Specify)

DESTROY (Describe Procedures and Materials Under "GEOLOGIC LOG")

PLANNED USES (±)

WATER SUPPLY

Domestic Public

Irrigation Industrial

MONITORING

TEST WELL

CATHODIC PROTECTION

HEAT EXCHANGE

DIRECT PUSH

INJECTION

VAPOR EXTRACTION

SPARGING

REMEDIATION

OTHER (SPECIFY)

Illustrate or Describe Distance of Well from Roads, Buildings, Fences, Rivers, etc. and attach a map. Use additional paper if necessary. PLEASE BE ACCURATE & COMPLETE.

WATER LEVEL & YIELD OF COMPLETED WELL

DEPTH TO FIRST WATER _____ (FL) BELOW SURFACE

DEPTH OF STATIC WATER LEVEL _____ (FL) & DATE MEASURED _____

ESTIMATED YIELD * _____ (GPM) & TEST TYPE _____

TEST LENGTH _____ (Hrs.) TOTAL DRAWDOWN _____ (FL)

* May not be representative of a well's long-term yield.

DEPTH FROM SURFACE	BORE-HOLE DIA. (Inches)	CASING (S)					DEPTH FROM SURFACE	ANNULAR MATERIAL							
		TYPE (±)						TYPE							
FL	to FL	BLANK	SCREEN	CON-DUCTOR	FILL PIPE	MATERIAL / GRADE	INTERNAL DIAMETER (Inches)	GAUGE OR WALL THICKNESS	SLOT SIZE IF ANY (Inches)	FL	to FL	CE-MENT (±)	BEN-TONITE (±)	FILL (±)	FILTER PACK (TYPE/SIZE)

ATTACHMENTS (±)

- Geologic Log
 - Well Construction Diagram
 - Geophysical Log(s)
 - Soil/Water Chemical Analyses
 - Other _____
- ATTACH ADDITIONAL INFORMATION, IF IT EXISTS.

CERTIFICATION STATEMENT

I, the undersigned, certify that this report is complete and accurate to the best of my knowledge and belief.

NAME SUPERIOR WELL SERVICE
 (PERSON, FIRM, OR CORPORATION) (TYPED OR PRINTED)

ADDRESS 1021 ELIA AVE. MARYSVILLE CA. 95901
 CITY STATE ZIP

Signed Steve Seal DATE SIGNED 5/18/05 C-57 LICENSE NUMBER 466272
 WELL DRILLER/AUTHORIZED REPRESENTATIVE

APPENDIX D

Photographic Log



Photo 1. Corner of North Beale Road and Avondale Avenue, facing southeast.



Photo 2. Western boundary of property facing north.



Photo 3. Southern boundary of property facing east.



Photo 4. Pole-mounted transformers, western property boundary.



Photo 5. Edge of concrete slab, western property boundary.



Photo 6. Concrete slab, southwestern portion of property.



Photo 7. Trees in south-central portion of site, location of transient encampment.



Photo 8. Drainage structure, central portion of property.



Photo 9. Piping and tank for water-supply well, central portion of property.



Photo 10. Piping, central portion of property.



Photo 11. Slab with sump, northwestern property boundary.



Photo 12. Paved area, northwestern portion of property.



Photo 13. Abandoned tires, northwestern portion of property.



Photo 14. Concrete slab, northwestern portion of property facing north toward levee.



Photo 15. Location of monitoring wells, northwestern portion of property.



Photo 16. Railroad spur, northwestern corner of property.



Photo 17. View of Cemex plant from northwest corner of property.



Photo 18. View of property from levee at northwest corner.



Photo 19. Concrete blocks on northern property boundary.



Photo 20. View of drainage ditch and transient encampment, northeast corner of property.



Photo 21. Concrete slab, west-central portion of property.



Photo 22. Trash pile, southeast corner of property.